DOE/WIPP- 21-3610
Volume 1

Waste Isolation Pilot Plant

Geotechnical Analysis Report for July 2019 – June 2020

U.S. Department of Energy
Carlsbad Field Office

October 27, 2021

This document has been submitted as required to:

U.S. Department of Energy
Office of Scientific and Technical Information
PO Box 62
Oak Ridge, TN 37831
(865) 576-8401

Additional information about this document may be obtained by calling 1-800-336-9477

Unlimited, publicly available full-text scientific and technical reports produced since 1991 are available online at Information Bridge (www.osti.gov/bridge).

U.S Department of Energy and its contractors may obtain full-text reports produced prior to 1991 in paper form for a processing fee from:

U.S. Department of Energy
Office of Scientific and Technical Information
P.O. Box 62
Oak Ridge, TN 37831-0062
Phone: (865) 576-8401
Fax: (865) 576-5728
E-mail: reports@osti.gov

Available for sale to the public from:

U.S. Department of Commerce
National Technical Information Service
5301 Shawnee Rd
Alexandria, VA 22312
Phone: (800) 553-6847 or (703) 605-6000
Fax: (703) 605-6900
Email: info@ntis.gov

Waste Isolation Pilot Plant

Geotechnical Analysis Report for July 2019 – June 2020

U.S. Department of Energy
Carlsbad Field Office

October 27, 2021

Approved by: MICHAEL BROWN Digitally signed by MICHAEL BROWN Date: 2021.10.27 14:21:46 -06'00'

Michael R. Brown
Director, Environmental Regulatory
Compliance Division

Date

FOREWORD AND ACKNOWLEDGMENTS

This report contains an assessment of the geotechnical status of the Waste Isolation Pilot Plant (WIPP). During the excavation of the WIPP principal underground access and experimental areas, the status was reported quarterly. Since 1987, when the initial construction phase was completed, reports have been published annually. This report presents and analyzes data collected from July 1, 2019, to June 30, 2020.

The Geotechnical Analysis Report (GAR) was written to meet the needs of several audiences. It satisfies requirements contained in the WIPP Hazardous Waste Facility Permit[1] and the Certification of Compliance[2] with Subparts B and C, Title 40 *Code of Federal Regulations* Part 191, "Environmental Radiation Protection Standards for Management and Disposal of Spent Nuclear Fuel, High-Level and Transuranic Radioactive Wastes." This report focuses on the geotechnical performance of the various components of the WIPP underground facility, including shaft stations, access drifts, and waste disposal areas. The results of investigations of excavation effects and other geotechnical studies are also included.

This report compares the geotechnical performance of the repository to the design criteria. It describes the techniques that were used to acquire the data. The depth and breadth of the evaluation of the different components of the underground facility vary according to the types and quantities of data available, and the complexity of the recorded geotechnical responses. Graphic documentation of data and tabular documentation of instrument history can be provided upon request.

The GAR was prepared by Nuclear Waste Partnership LLC for the U.S. Department of Energy (DOE), Carlsbad Field Office, in Carlsbad, New Mexico. Work was supported by the DOE under Contract No. DE-EM0001971.

[1] New Mexico Environment Department (NMED), 2016, Waste Isolation Pilot Plant Hazardous Waste Facility Permit, NM4890139088-TSDF, Santa Fe, NM

[2] U.S. Environmental Protection Agency, 1998, "Criteria for the Certification and Recertification of the Waste Isolation Pilot Plant's Compliance with the Disposal Regulations: Certification Decision," *Federal Register*, Vol. 63, No. 95, pp. 27354, May 18, 1998, Washington, DC

CHANGE HISTORY SUMMARY

Revision Number	Date Issued	Description of Changes
0	10/27/2021	Initial issue.

This page was intentionally left blank.

TABLE OF CONTENTS

FOREWORD AND ACKNOWLEDGMENTS iv

CHANGE HISTORY SUMMARY v

ACRONYMS AND ABBREVIATIONS x

1.0 INTRODUCTION 1
1.1 Location and Description 1
1.2 Mission 4
1.3 Development Status 4
1.4 Purpose and Scope of Geomechanical Monitoring Program 6
1.4.1 Instrumentation 7
1.4.2 Data Evaluation 8
1.4.3 Data Errors 9

2.0 GEOLOGY 9
2.1 Regional Stratigraphy 10
2.1.1 Permian 10
2.1.2 Triassic 11
2.1.3 Quaternary 12
2.2 Underground Facility Stratigraphy 14
2.2.1 Disposal Horizon Stratigraphy of Panels 1, 2, and 7 14
2.2.2 Disposal Horizon Stratigraphy of Panels 3, 4, 5, 6, and 8 17
2.2.3 Northeast Area Stratigraphy 17

3.0 PERFORMANCE OF SHAFTS AND KEYS. 19
3.1 Salt Shaft 19
3.1.1 Shaft Observations 21
3.1.2 Instrumentation 21
Table 3-1 Piezometer Data at the 856.3 Foot Level in the Salt Shaft 24
3.2 Waste Shaft 24
3.2.1 Shaft Observations 27
3.2.2 Instrumentation 27
3.3 Exhaust Shaft 30
3.3.1 Quarterly Exhaust Shaft Inspection 30
3.3.2 Instrumentation 37
3.4 Air Intake Shaft 40
3.4.1 Shaft Performance 40

4.0 PERFORMANCE OF SHAFT STATIONS 42
4.1 Salt Shaft Station 42
4.1.1 Modifications to Excavation and Ground Control Activities 42
4.1.2 Instrumentation 42
4.2 Waste Shaft Station 45
4.2.1 Modifications to Excavation and Ground Control Activities 45
4.2.2 Instrumentation 48

4.3 Air Intake Shaft Station 48
4.3.1 Modifications to Excavation and Ground Control Activities 48
4.3.2 Instrumentation 48

5.0 PERFORMANCE OF ACCESS DRIFTS AND PANELS 48
5.1 Modifications to Excavation and Ground Control Activities 48
5.2 Instrumentation 51
5.2.1 Extensometers 51
5.2.2 Convergence Points 51
5.3 Convergence Point and Extensometer Data 52
5.4 Excavation Performance 53

6.0 PERFORMANCE OF THE WASTE DISPOSAL AREA 58
6.1 History 58
6.2 Modifications to Excavations and Ground Control Activities 59
6.3 Instrumentation 60
6.4 Analysis of Extensometer and Convergence Point Data 60
6.5 Excavation Performance 61
6.6 Excavation Performance 62

7.0 PERFORMANCE OF THE SALT DISPOSAL INVESTIGATIONS AND SALT DEFENSE DISPOSAL INVESTIGATIONS 62
7.1 Ground Control Program 63
7.2 Instrumentation 63
7.3 Analysis of Convergence Point Data 63
7.4 Excavation Performance 63

8.0 GEOSCIENCE PROGRAM 63
8.1 Observation Hole Inspections 64
8.2 Fracture Mapping 67
8.3 Stratigraphic Mapping 67
8.4 Drilling and Geologic Core Descriptions 67

9.0 SUMMARY 68

10.0 REFERENCES 71

LIST OF TABLES

Table 1-1 Geomechanical Instrumentation Data Acquisition 7
Table 4-1 Closure Rates in the Salt Shaft Station 45
Table 5-1a Summary of Mining Activities (excavations) during reporting period 49
Table 5-1b Summary of Ground Control Activities (bolting/meshing) during reporting period 49
Table 5-2 Radial Convergence Point Installations in the Access Drifts during reporting period. 55
Table 5-3 Vertical Closure Rate Changes in Excess of Twenty Percent and Rate above 5 in/yr in the Access Drifts and the SDI 57
Table 9-1 Comparison of Excavation Performance to System Design Requirements 69

LIST OF FIGURES

Figure 1-1 WIPP Location 2
Figure 1-2 Underground Mining and Waste Disposal Configuration as of June 30, 20203
Figure 2-1 Regional Geology 13
Figure 2-2 Repository Level Stratigraphy of Panels 1, 2, and 7 16
Figure 2-3 Repository Level Stratigraphy of Panels 3, 4, 5, 6, and 8 18
Figure 3-1 Salt Shaft Stratigraphy 20
Figure 3-2 Salt Shaft Instrumentation 22
Figure 3-3 Salt Shaft Key Instrumentation 23
Figure 3-4 Waste Shaft Stratigraphy 26
Figure 3-5 Waste Shaft Instrumentation 28
Figure 3-6 Waste Shaft Key Instrumentation 29
Figure 3-7 Exhaust Shaft Stratigraphy 33
Figure 3-8 Sample Intake of Exhaust Shaft Air Monitoring System 34
Figure 3-9 Diagram of Exhaust Shaft Fixtures and Seepage Zones (Upper 200 ft) 35
Figure 3-10 Location of Interception Wells and Storage Tanks 36
Figure 3-11 Exhaust Shaft Instrumentation 38
Figure 3-12 Exhaust Shaft Key Instrumentation 39
Figure 3-13 Air Intake Shaft Stratigraphy 41
Figure 4-1 Salt Shaft Station Stratigraphy 43
Figure 4-2 Salt Shaft Station Instrumentation after Roof Beam Excavation 44
Figure 4-3 Waste Shaft Station Stratigraphy 46
Figure 4-4 Waste Shaft Station Instrumentation 47
Figure 5-1 Typical Convergence Point Array Configurations Showing Anchor Designations 54
Figure 6-1 Typical Waste Panel Instrument Layout 62
Figure 8-1 Example of Observation Hole Layout at Lower Horizon 65
Figure 8-2 Typical Fracture Pattern at Lower Horizon 66
Figure 8-3 Example Observation Hole Layout at Upper Horizon 66
Figure 8-4 Typical Fracture Patterns at Upper Horizon 67

ACRONYMS AND ABBREVIATIONS

ASTM	American Society for Testing and Materials
bp	before present
bsc	below shaft collar
CFR	Code of Federal Regulations
CH	contact-handled
cm	centimeter(s)
DOE	U.S. Department of Energy
EPA	U.S. Environmental Protection Agency
ft	foot (feet)
GAR	Geotechnical Analysis Report
GIS	Geomechanical Instrumentation System
in	inch(es)
km	kilometer(s)
kVA	kilovolt ampere(s)
m	meter(s)
Ma	million years
MB	marker bed
NMED	New Mexico Environment Department
OMB	orange marker bed
psi	pound(s) per square inch
RH	remote-handled
SDI	Salt Disposal Investigation
SDDI	Salt Defense Disposal Investigation
SPDV	Site and Preliminary Design Validation
TRU	Transuranic
WIPP	Waste Isolation Pilot Plant

1.0 INTRODUCTION

The Geotechnical Analysis Report (GAR) presents and interprets geotechnical data from the underground excavations at the Waste Isolation Pilot Plant (WIPP). The data, which are obtained as part of a regular monitoring program, are used to characterize conditions, to compare actual performance to the design criteria, and to evaluate and forecast the performance of the underground excavations.

WIPP GARs have been available to the public since 1983. During operation of the Site and Preliminary Design Validation (SPDV) Program, the architects/engineers for the project produced these reports quarterly to document the geomechanical performance during and immediately after early excavations of the underground facility. Since completion of the construction phase of the project in 1987, the management and operating contractor for the facility has prepared these reports annually. This report describes the performance and condition of selected areas of the WIPP for the period of July 1, 2019, to June 30, 2020.

The report is divided into 10 sections. Section 1 provides background information on the WIPP, its mission, and the purpose and scope of the geomechanical monitoring program. Section 2 describes the local and regional geology of the WIPP Site. Sections 3 and 4 describe the geomechanical instrumentation in the shafts and shaft stations, present the data collected by that instrumentation, and provide interpretation of these data. Sections 5 and 6 present the results of geomechanical monitoring in the two main portions of the WIPP underground (the access drifts and the waste disposal area). Section 7 introduces the Salt Disposal Investigation (SDI) and Salt Defense Disposal Investigation (SDDI) areas. Section 8 discusses the results of the Geoscience Program, which include fracture mapping and observation borehole information. Section 9 summarizes the results of geomechanical monitoring and compares the current excavation performance to the design requirements. Section 10 lists references.

1.1 Location and Description

The WIPP facility is located in southeastern New Mexico, 26 miles (42 kilometers [km]) east of Carlsbad (Figure 1-1). The surface facilities were built on flat to gently rolling terrain that is characteristic of the Los Medaños area. The underground facility is being excavated approximately 2,150 feet (ft) beneath the surface in the Salado Formation. Figure 1-2 shows a plan view of the underground configuration of the WIPP as of June 30, 2020.

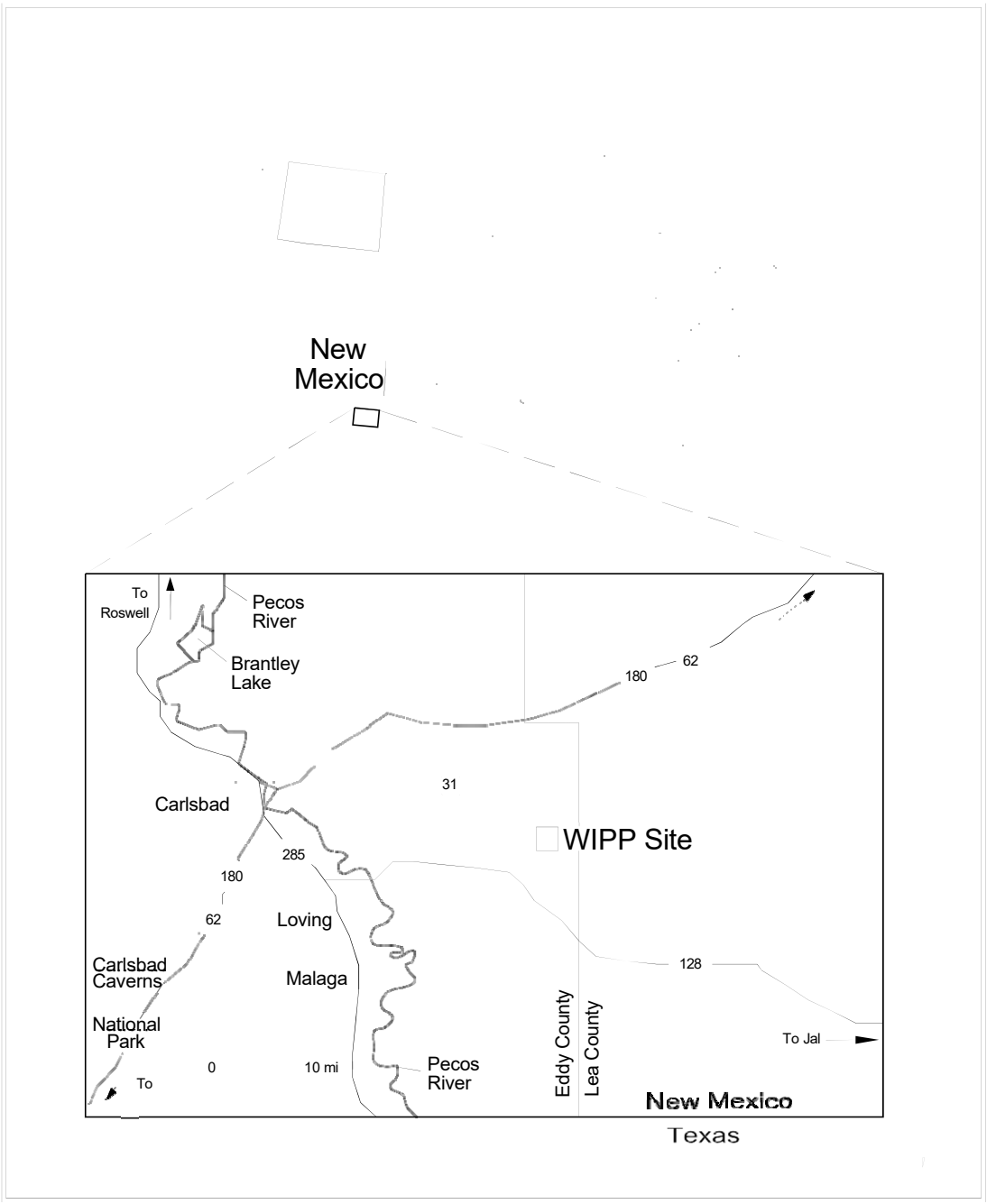

Figure 1-1 WIPP Location

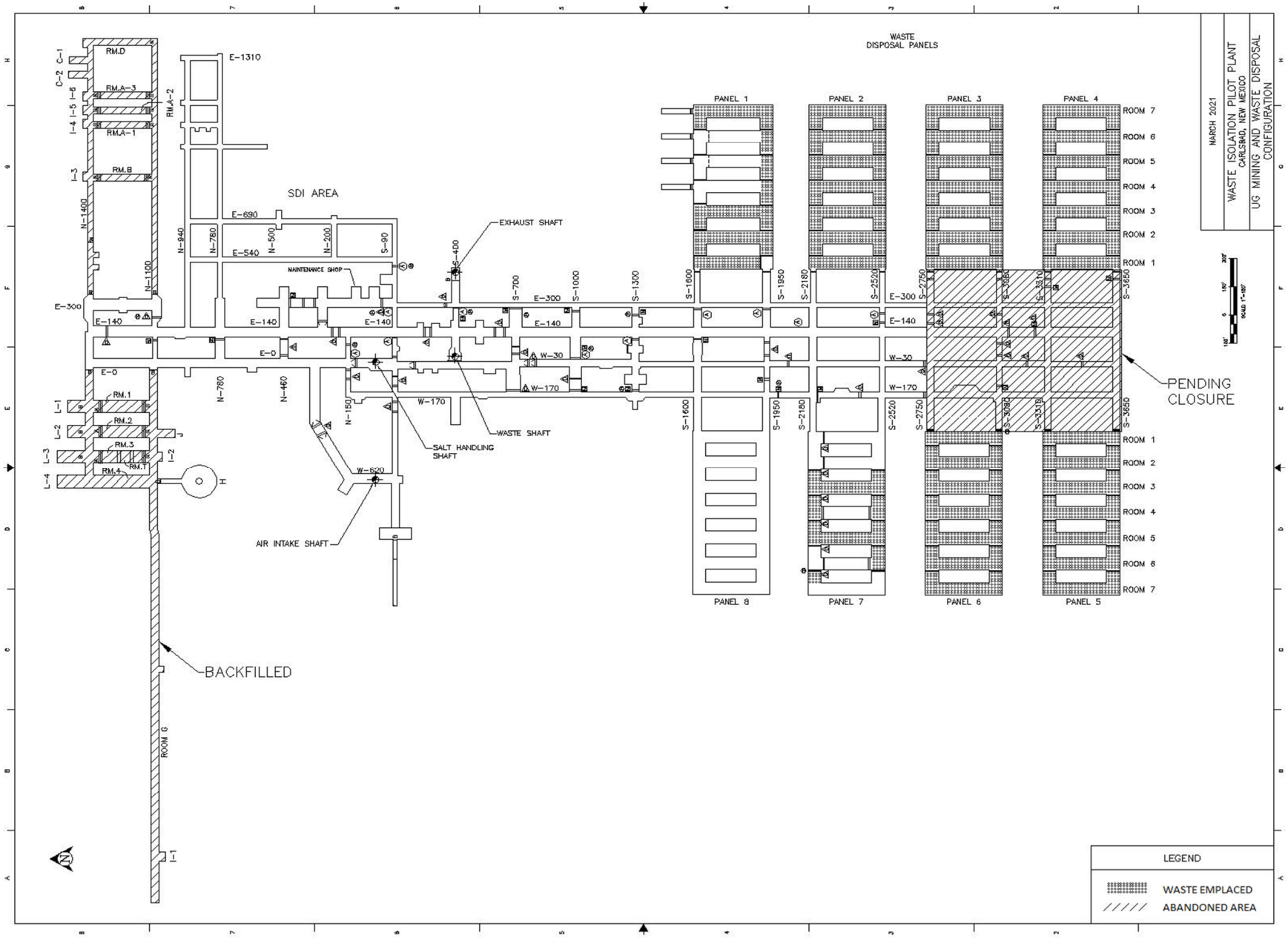

Figure 1-2 Underground Mining and Waste Disposal Configuration as of June 30, 2020

1.2 Mission

In 1979 Congress authorized the WIPP (Public Law 96-164, Department of Energy National Security and Military Applications of Nuclear Energy Authorization Act of 1980) to provide ". . . a research and development facility to demonstrate the safe disposal of radioactive wastes resulting from the defense activities and programs of the United States exempted from regulation by the Nuclear Regulatory Commission." To fulfill this mission, the U. S. Department of Energy (DOE) constructed a full-scale facility to demonstrate both technical and operational principles of the permanent disposal of transuranic (TRU) and TRU mixed wastes. Technical aspects are those concerned with the design, construction, and performance of the subsurface excavations. Operational aspects refer to the receiving, handling, and emplacement of TRU wastes in the facility. The facility was first used for *in-situ* studies and experiments without the use of radioactive waste. The WIPP now receives, handles, and permanently disposes of TRU waste and TRU mixed waste.

1.3 Development Status

To fulfill its mission, the DOE developed the WIPP in a phased manner. The goal of the SPDV phase, begun in 1980, was to characterize the site and obtain *in-situ* geotechnical data from underground excavations to determine whether site characteristics and *in-situ* conditions were suitable for permanent waste disposal. During this phase, the Salt Shaft, a ventilation shaft, a drift to the southernmost extent of the proposed waste disposal area, a four-room experimental panel, and access drifts were excavated. Surface-based geological and hydrological investigations were also conducted. The data obtained from the SPDV investigations were reported in the Summary of the Results of the Evaluation of the WIPP Site and Preliminary Design Validation Program (DOE, 1983).

Based upon the favorable results of the SPDV investigations, additional activities were initiated in 1983. These included the construction of surface structures, conversion of the ventilation shaft for use as the Waste Shaft, excavation of the Exhaust Shaft, development of additional access drifts to the waste disposal area and excavation of additional experimental rooms to support research and development. Geotechnical data acquired during this phase were used to evaluate the performance of the excavations in the context of established design criteria (DOE, 1984). Results of these evaluations were reported in geotechnical field data reports (DOE, 1985; DOE, 1986a), and were summarized in the *WIPP Design Validation Final Report* (DOE, 1986b).

The *WIPP Design Validation Final Report* concluded that the facility, including waste disposal areas, could be developed and operated to fulfill the long-term mission of the WIPP (DOE, 1986b). All available information validated the design of underground openings to safely accommodate the permanent disposal of waste under routine operating conditions.

The Air Intake Shaft was constructed between March 1988 and November 1989. Panel 1 mining began in 1986 and was completed in 1988. Panel 1 was intended to receive waste for an initial operations demonstration and pilot plant phase that was scheduled to start in October 1988; however, the demonstration and pilot plant phase was not put into effect because waste could not be emplaced until permits were acquired.

In October 1996, the DOE submitted to the U.S. Environmental Protection Agency (EPA) a compliance certification application in accordance with Title 40 *Code of Federal Regulations* (CFR) Parts 191 and 194, which addressed the long-term (10,000-year) performance criteria for the disposal system. On May 18, 1998, the EPA published the final certification that allowed for the receipt of TRU waste at the WIPP. Immediately before this certification, the DOE Carlsbad Area Office completed an Operational Readiness Review, which is required by the DOE before the start-up or a process change of any nuclear facility. As a result of the review, the DOE Carlsbad Area Office notified the Energy Secretary on April 1, 1998, that the WIPP was operationally ready to receive waste.

New Mexico has primary responsibility for permitting, implementation, and enforcement of most aspects of the Resource Conservation and Recovery Act (RCRA). In 1999, the NMED granted the WIPP Hazardous Waste Facility Permit (HWFP) to the DOE. The WIPP HWFP was renewed for a ten-year period in 2010. In 2020, the HWFP was submitted to the NMED for renewal and modification which is still ongoing.

On March 26, 1999, the first shipment of TRU waste was received from Los Alamos National Laboratory. By the end of June 2013, many additional waste generator sites had shipped waste to the WIPP. The cleanup of several small-quantity waste generator sites, as well as one large-quantity site (Rocky Flats Environmental Technology Site), is now complete.

Waste disposal in Panels 1, 2, 3, 4, 5, and 6 is complete and the panels were closed in accordance with the HWFP. Panels 1, 2, and 3 contain only contact-handled (CH) waste. The first remote-handled (RH) waste shipment arrived January 24, 2007. Panel 4 was the first to receive both CH and RH waste. CH and RH waste emplacement had commenced in Panel 7, but was halted initially by a truck fire in the underground which was quickly followed by a radioactive release in Panel 7. CH waste emplacement resumed in January 2017, and RH waste emplacement was resumed in Panel 7 in February 2019 using shielded containers only. Mining of Panel 8 began in September 2013 in the lower horizon and later resumed in 2018 after the 2014 incidents.

1.4 Purpose and Scope of Geomechanical Monitoring Program

As specified in the WIPP Hazardous Waste Facility Permit (New Mexico Environment Department [NMED], 2016), the purpose of the geomechanical monitoring program is to obtain *in-situ* data to support the continuous assessment of the design for underground facilities.

Specifically, the program provides for:

- Early detection of conditions that could affect operational safety.
- Evaluation of disposal room closure that ensures adequate access.
- Guidance for design modifications and remedial actions.
- Data for interpreting the behavior of underground openings, in comparison with the established design criteria.

Data taken by or input into the geomechanical instrumentation system (GIS) are evaluated and reported in this GAR. This annual report fulfills the requirements set forth in Part 4.6.1.2., Attachment A2, Section A2-5b (2) of the WIPP Hazardous Waste Facility Permit (NMED, 2016), and 40 CFR §191.14, "Assurance Requirements," implemented through the certification criteria, 40 CFR Part 194.

The Geomechanical Monitoring Program generates the data for four of the compliance monitoring parameters:

- Creep closure and stresses
- Extent of deformation
- Initiation of brittle deformation
- Displacement of deformation features

The instrumentation system for geomechanical monitoring provides data for routine evaluations of safety, stability, and performance of underground openings. *In-situ* data are also used to model long-term disposal system performance. Changes resulting from excavations are monitored by routine inspections of selected observation borehole arrays and fracture mapping to detect and quantify occurrences of discontinuities such as fractures and bed separations. Analysis of data indicating areas of potential instability allows timely corrective action before the areas become unsafe. Other geoscience activities include geologic mapping and sampling, and seismic monitoring.

The GIS provides data that are collected, processed, and stored for analysis. The following subsections briefly describe the major components of the GIS.

1.4.1 Instrumentation

Instrumentation installed for measuring the geomechanical response of the shafts, drifts, and other underground openings includes convergence points, convergence meters, extensometers, rock bolt load cells, pressure cells, strain gauges, piezometers, and joint meters. Table 1-1 lists a summary of the specifications for geomechanical instrumentation.

Instrument Type	Measures	Range[2]	Resolution[2]
Convergence point (tape extensometer)	Cumulative deformation	2 - 66 feet	0.001 inch
Wire convergence meter	Cumulative deformation	0 - 40 inches	0.005 inch
Embedded strain gauge	Cumulative strain	0 – 3,000 microstrain	1 microstrain
Spot-welded strain gauge	Cumulative strain	0 – 2,500 microstrain	1 microstrain
Rock bolt load cell	Load	0 - 50 tons	40 pounds
Earth pressure cell	Pressure	0 - 1000 psi	1 psi
Piezometer	Fluid pressure	0 - 500 psi	0.5 psi
Joint meter	Cumulative deformation	0 - 4 inches	0.001 inch
Wire extensometer	Cumulative deformation	0 - 25 inches	0.005 inch

Table 1-1 Geomechanical Instrumentation Data Acquisition

Geomechanical instruments are read either manually, using portable devices, or remotely, by electronically polling the stations from the surface, in accordance with approved operating procedures. Remotely read instruments are connected to one of the underground data loggers, and readings are collected by initiating the appropriate polling routine. Upon completion of a verification process, data are transferred to a computer database. Manual readout devices are taken to instrument locations in the underground. Data are recorded on data sheets and later entered into an electronic database.

The underground data acquisition system consists of instruments, polling devices, and a communications network. Instruments are connected to polling devices that are

[2] Manual readout boxes for the instruments were manufactured to render measurements in U.S. customary units. Range and resolution measurement units have not been converted to metric units. PSI denotes, pounds per square inch.

installed in electrical enclosures near the instrument locations. Polling devices are connected by a data link to a surface computer.

Whether acquired manually or remotely, geomechanical data are entered into the database files of the GIS data processing system. The data processing system consists of computer programs that are used to enter, reduce, and transfer the data to permanent storage files. Additional routines allow access to the permanent storage files for numerical analysis, tabular reporting, and graphical plotting. Copies of the report are available upon request[3].

1.4.2 Data Evaluation

Rounding and significant digits are used in the data tables of this document. The reference document is American Society for Testing and Materials (ASTM) document ASTM D 6026-06, "Standard Practice for Using Significant Digits in Geotechnical Data."

Closure measurements are acquired manually from convergence point anchors and remotely from convergence meters. Data are presented in plots of closure versus time. Closure rate data are calculated and presented as part of the data analysis.

Extensometers provide displacement data from instrumented rods or wires anchored at various depths. Plots show displacement versus time for individual anchors.

Displacement rate data from a hole (collar) to the deepest anchor are presented in the data analysis.

The annual closure rate is calculated as follows:

$$Rate\ \left(\frac{inches}{year}\right) = \left[\frac{reading2 - reading1}{date2 - date1}\right] * 365.25\ \frac{days}{year}$$

reading = the change from the initial reading (inches)

reading1 = reading closest to the beginning of the reporting period

reading2 = reading closest to the end of the reporting period

[3] Instrumentation data and data plots are presented in "Geotechnical Analysis Report for July 2019 - June 2020 Supporting Data" (DOE/WIPP-20-3610 Volume 2). The document is available upon request from the National Technical Information Service. See page ii for details and addresses.

Comparisons between closure rates of the previous and current reporting periods are presented as percent changes in rate and are calculated as follows:

$$percent\ \ change\ \ in\ rate = (Rate_{Current\ \ Period} - Rate_{Previous\ \ Period}) / (Rate_{Previous\ \ Period}) \times 100\ \%$$

Rock bolt load cells are used to determine bolt support performance. Plots show load versus time for each instrumented bolt.

Earth pressure cells and strain gauges are used to determine the stresses and deformation in and around the shaft liners. Data are depicted in time-based plots. Piezometers are used to measure the gauge pressure of groundwater and are installed in the shafts at varying elevations to monitor the hydraulic head acting on the shaft liners. Data are plotted as pressure versus time.

Joint meters, installed perpendicular to a crack, monitor the dilation of the crack with time. Data are presented as displacement versus time.

1.4.3 Data Errors

GIS data are processed through a comprehensive database management system. Whether acquired manually or remotely, GIS data are processed and permanently stored according to approved procedures. On occasion, erroneous readings can occur. There are several possible explanations for erroneous readings, including the following:

- The measuring device was misread.
- The reading was recorded incorrectly.
- The measuring device was not functioning within specifications.

When a reading is believed to be erroneous, the suspect reading is evaluated, and, if necessary, a second reading is collected. If the second reading falls in line with the instrument trend, the first reading is discarded and the second reading is entered in the database. If the second reading and subsequent readings remain out of the instrument trend, the ground conditions in the vicinity of the instrument are assessed to determine the reason for the discrepancy. In addition, the reading frequency may be increased.

2.0 GEOLOGY

This section provides a summary of the stratigraphy of the WIPP region and the Site. Readers desiring further geologic information may consult the *Geological Characterization Report, WIPP Site, Southeastern New Mexico* (Powers et al., 1978). This report was developed as a source document on the geology of the WIPP Site for individuals, groups, or agencies seeking basic information on geologic history, hydrology, and geochemistry, or detailed information, such as physical and chemical properties of repository rocks. A more recent survey of WIPP stratigraphy is included in the *Geologic Mapping of the Air Intake Shaft at the Waste Isolation Pilot Plant* (Holt and Powers, 1990).

2.1 Regional Stratigraphy

The stratigraphy in the vicinity of the WIPP Site includes rocks of Permian (295 to 250 million years [Ma] before present [bp]), Triassic (250 to 203 Ma), and Quaternary (1.75 Ma to present) ages. The descriptions of formations provided in this section are given in order of deposition (oldest to youngest), beginning with the Castile Formation (Figure 2-1).

2.1.1 Permian

The Permian system in southwestern North America is divided into four series. The last of these, the Ochoan Series, contains the host rock in which the WIPP repository is located.

The Ochoan Series is of mostly marine origin and consists of four formations: three evaporite formations (the Castile, the Salado, and the Rustler) and one redbeds formation (the Dewey Lake). The Ochoan evaporites overlie marine limestones and sandstones of the Guadalupian Series (Delaware Mountain Group). The younger redbeds represent a transition from the lower evaporite deposition to fluvial deposition on a broad, low-relief, fluvial plain. The Permian rocks are overlain by fluvial deposits of the Triassic and Quaternary periods.

2.1.1.1 Castile Formation

The Castile Formation, lowermost of the four Ochoan formations, is approximately 1,250 ft (381 meters [m]) thick in the WIPP vicinity. Lithologically, the Castile is the least complex of the evaporite formations and is composed chiefly of interbedded anhydrite and halite, with limestone present in minor amounts.

2.1.1.2 Salado Formation

The Salado Formation comprises nearly 2,000 ft of evaporites, primarily halite, with a mean thickness of 1,970 ft (600.46 m) near the center of the WIPP facility. The formation is subdivided into three informal members: the unnamed lower member, the McNutt potash zone, and the unnamed upper member. Each member contains similar amounts of halite, anhydrite, and polyhalite, and is differentiated on the basis of soluble potassium- and magnesium-bearing minerals. The WIPP disposal horizon is located within the unnamed lower member, 2,150 ft (655.32 m) below the surface.

2.1.1.3 Rustler Formation

The Rustler Formation is subdivided into five members, starting from its base: the Los Medaños Member, the Culebra Dolomite Member, the Tamarisk Member, the Magenta Dolomite Member, and the Forty-niner Member.

In the vicinity of the WIPP Site, the Rustler is approximately 310 ft (94.49 m) thick and thickens to the east. The lower portion (Los Medaños Member) contains primarily fine sandstone to mudstone with lesser amounts of anhydrite, polyhalite, and halite. Bedded and burrowed siliciclastic sedimentary rocks with cross-bedding and fossil remains signify the transition from the strongly evaporitic environments of the Salado to the brackish lagoonal environments of the Rustler (Holt and Powers, 1990).

The upper portion of the Rustler contains interbeds of anhydrite, dolomite, and mudstone. The Culebra Dolomite Member is generally brown, finely crystalline, and locally argillaceous. The Culebra contains rare to abundant vugs with variable gypsum and anhydrite filling, and is the most transmissive hydrologic unit within the Rustler. The Tamarisk Member consists of lower and upper sulfate units separated by a unit that varies laterally from mudstone to mainly halite. The Magenta Dolomite Member is a gypsiferous dolomite with abundant primary sedimentary structures and well-developed algal features. The Forty-niner Member consists of lower and upper sulfate units separated by a mudstone that displays sedimentary features and bedding. East of the Site, halite correlates with the mudstone. The Culebra and Magenta Dolomite members are persistent and serve as important marker units.

2.1.1.4 Dewey Lake Redbeds

The Dewey Lake Redbeds is the uppermost of the Ochoan Series formations. Within the series, the Dewey Lake represents a transition from the lower marine evaporite deposition to fluvial deposition on a broad, low-relief, fluvial plain. The redbeds, approximately 330 ft. (100 m) thick at the center of the WIPP Site and thickens eastward to more than 500 ft. (150 m), consist of predominantly reddish-brown interbedded fine-grained sandstone, siltstone, and claystone. This formation is differentiated from others by its lithology and distinctive color (both of which are remarkably uniform), and by sedimentary structures, including horizontal- and cross-laminae and ripple marks. The redbeds also contain locally abundant greenish-gray reduction spots and gypsum-filled fractures. The formation thickens from west to east due to eastward dips and erosion to the west. The upper Dewey Lake consists of a thick generally unsaturated section, while a natural water table has been identified in limited areas within the middle Dewey Lake. This natural water table is due to a shift from carbonate to sulfate cementation.

2.1.2 Triassic

The only Triassic rocks present in the WIPP region belong to the Dockum Group.

2.1.2.1 Dockum Group

The Dockum Group consists of fine-grained floodplain sediments and coarse alluvial debris of Triassic age. From a pinch-out near the center of the WIPP Site it thickens eastward, forming an erosional wedge. Local subdivisions of the Dockum Group are

the Santa Rosa Sandstone and the Chinle Formation; however, only the Santa Rosa occurs in the vicinity of the Site. It consists primarily of poorly sorted sandstone with conglomerate lenses and thin mudstone partings, and contains impressions and remnants of fossils. These rocks have more variegated hues and a higher permeability than the underlying uniformly colored Dewey Lake. This higher permeability allows for the generation of an anthropogenic saturated zone above the Dewey Lake contact, which seeps into the mine shafts.

2.1.3 Quaternary

Quaternary Period deposits include the Gatuña Formation, Mescalero Caliche, and surficial sediments.

2.1.3.1 Gatuña Formation, Mescalero Caliche, and Surficial Sediments

The Gatuña Formation (ranging in age from approximately 1.3 million to 600,000 years bp) (Powers and Holt, 1993) is a stream-laid deposit overlying the Dockum Group in the WIPP vicinity. At the Site center, the formation consists of poorly consolidated sand, gravel, and an approximately 13 foot silty clay layer. The Gatuña Formation is light red and mottled with dark stains. The unit contains abundant calcium carbonate, but is poorly cemented. Sedimentary structures are abundant (Powers and Holt, 1993, 1995).

The Mescalero Paleosol (approximately 500,000 years bp) is approximately 4 ft thick in the WIPP vicinity. The Mescalero is a hard, resistant soil horizon that lies beneath a cover of wind-blown sand. The horizon is petrocalcic (i.e., very strongly cemented with calcium carbonate). Petrocalcic horizons form slowly beneath a stable landscape at the average depth of infiltration of soil moisture, and indicate stability and integrity of the land surface. Many of the surface buildings at the WIPP are founded on top of the Mescalero Paleosol.

Surficial sediments include sandy soils developed from eolian material and active dune areas. The Berino Series (a soil type) covers about 50 percent of the Site and consists of deep sandy soils that developed from wind-worked material of mixed origin. Based on sample analyses, the lower Berino soil from the WIPP Site formed 90,000 to 50,000 years bp, while the upper Berino soil is 18,000-5,000 years bp (Hall and Globe, 2012).

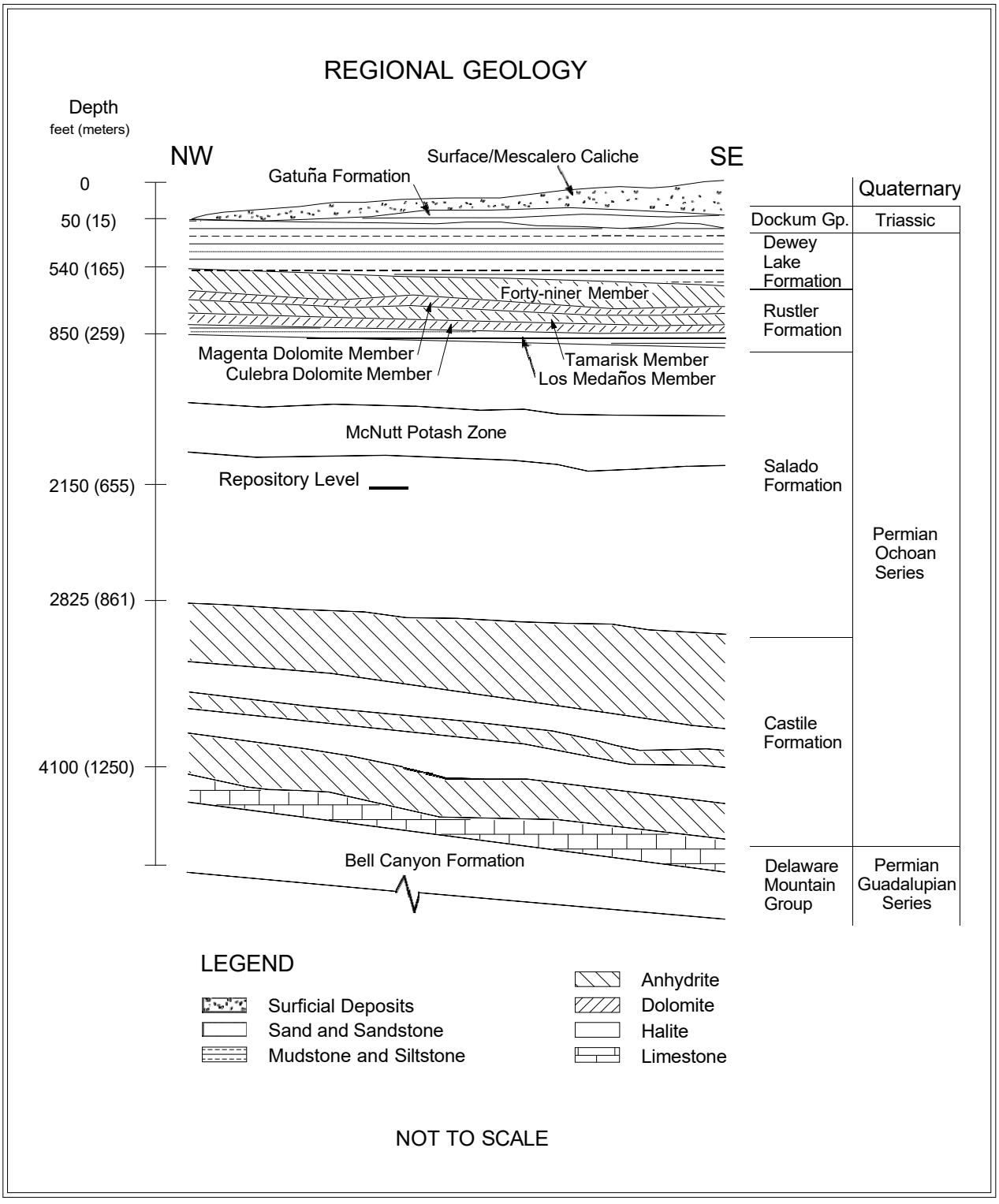

Figure 2-1 Regional Geology

2.2 Underground Facility Stratigraphy

The WIPP disposal horizon lies near the midpoint of the Salado Formation. The Salado was deposited in a shallow saline lagoon environment, which progressed through numerous inundation and desiccation cycles that are reflected in the formation. An "ideal" cycle progresses upward as follows: a basal layer consisting predominantly of claystone, followed by a layer of sulfate, which is in turn followed by a layer of halite. The entire sequence is capped by a bed of argillaceous (clay-rich) halite accumulated during a period of mainly subaerial exposure.

A regional system used for numbering the more significant sulfate beds within the Salado designates these beds as marker beds (MBs), counted from MB100 near the top of the formation to MB144 near the base. The repository is located between MB138 and MB139 within a sequence of laterally continuous depositional cycles as described above. Within this sequence, layers of clay and anhydrite that are locally designated (as shown) can have a significant impact on the geomechanical performance of the excavations. Clay layers provide surfaces along which slip and separation can occur, whereas anhydrites form brittle layers that do not deform plastically.

In the vicinity of the WIPP, the stratigraphy is fairly continuous and uniform. Beds generally dip toward the south-southeast at a slope of approximately 3 percent.

2.2.1 Disposal Horizon Stratigraphy of Panels 1, 2, and 7

This disposal horizon contains Panels 1, 2, and 7, all the shaft areas, the shop areas, the SPDV areas (which are now closed), and all the access drifts north of S-2520. Farther south, the four main entries rise in a ramp that starts at S-2520 and ends at S2750. Panel 7 excavation was completed in January 2013. Most underground excavations are located within this disposal horizon (Figure 2-2). In it, the Orange Marker Bed (OMB) lies near the middle of the rib (i.e., the excavation wall). The OMB is a laterally consistent unit of moderate to light reddish-orange translucent halite, about 6 inches (in) (15 centimeters [cm]) thick, that is used as a point of reference during excavation.

MB139 lies approximately 11.5 ft (3.5 m) below the OMB. MB139 is a 20- to 32-in (50-to 80-cm)-thick layer of polyhalitic anhydrite. The top of the anhydrite undulates up to 15 in (38 cm), while the bottom is sub-horizontal and is underlain by Clay E.

Above MB139, a unit of halite terminates at the base of the OMB. Within this unit, polyhalite is locally abundant and decreases upward, while argillaceous material increases upward.

Above the OMB, a thin band of argillaceous halite gives way to a thick sequence of clear halite that becomes increasingly argillaceous upward and is capped by Clay F. This constitutes a thin layer occasionally interrupted by partings and breaks and is readily visible in the upper ribs. Above Clay F, another sequence of halite begins that, as in lower sequences, becomes increasingly argillaceous upward. This sequence terminates at the Clay G/Anhydrite "b" interface, approximately 6.5 ft (2 m) above the roof of most disposal horizon excavations, forming a roof beam that typically acts as a structural unit.

The roof of some disposal horizon excavations (e.g., the E-140 drift between S-1000 and S-1950) has been excavated to the upper contact of Anhydrite "b." In this case, a roof beam is formed by the next depositional sequence beginning with Anhydrite "b" and progressing upward to the Clay H/Anhydrite "a" interface, approximately 6.5 ft (2 m) above the upper contact of Anhydrite "b."

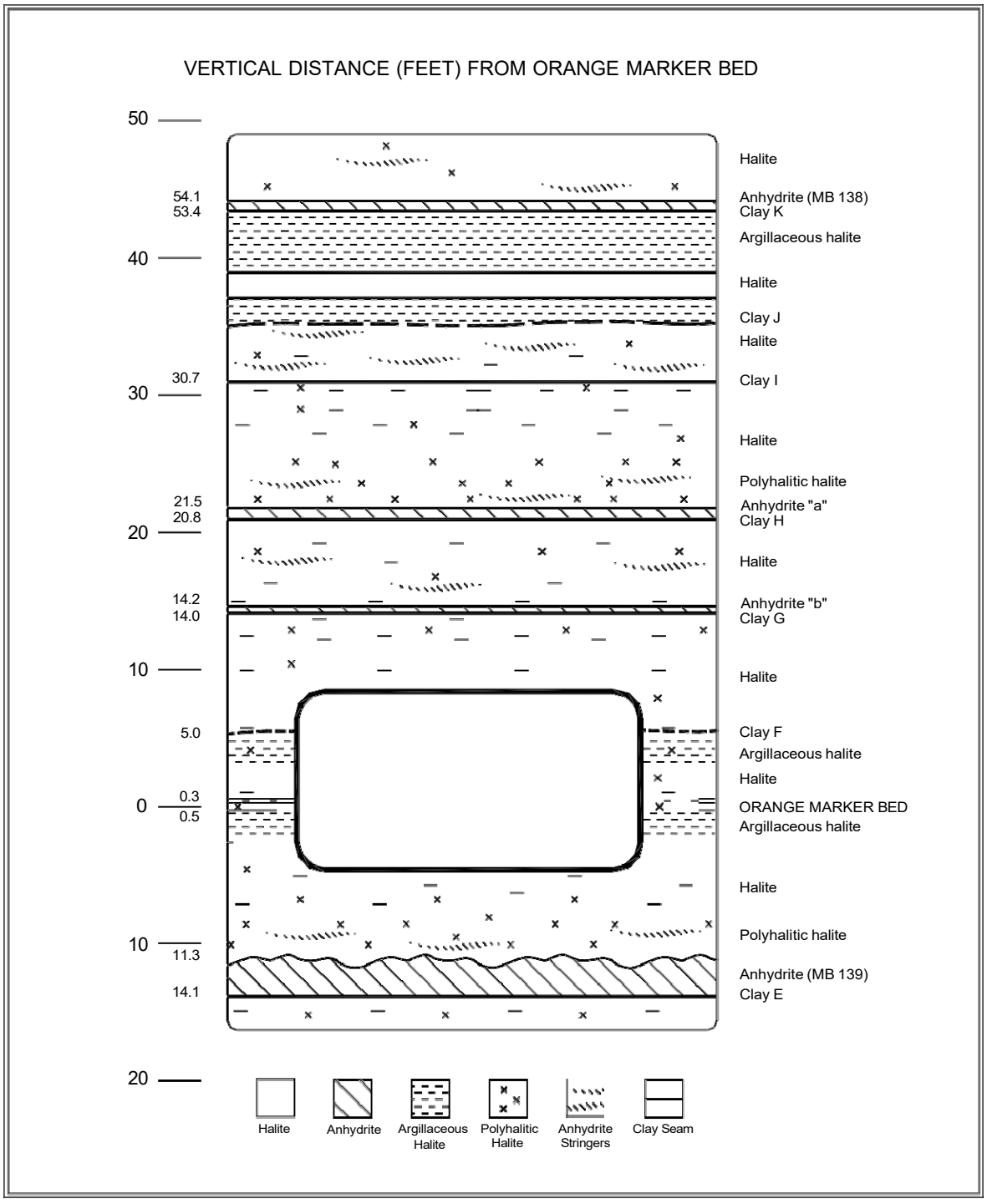

Figure 2-2 Repository Level Stratigraphy of Panels 1, 2, and 7

2.2.2 Disposal Horizon Stratigraphy of Panels 3, 4, 5, 6, and 8

Field observations and computer modeling indicated that moving the disposal horizon stratigraphically upward (so that the roof was located at Clay G) would improve long-term ground conditions and provide a more stable roof configuration without significantly impacting repository performance. In 2000, the decision was made to implement this change by moving the mining horizon up approximately 6 ft. Subsequently, in 2000 and 2001, ramps were mined in the W-170, W-30, E-140, and E-300 drifts between S-2520 and S-2750 (Figure 1-2). As a result, the disposal horizon for Panels 3, 4, 5, and 6, and the associated connecting drifts, lies above the horizon for the other panels (Figure 2-3).

Panel 8 was originally planned to be mined on the lower horizon, but due to the interruption in mining, which resulted in significant low angle shear and separation in the immediate back; it is now being mined to the upper horizon. Ramps are in place both in the intake and exhaust drifts (S1600 and S1950) west of W170.

In this horizon, the OMB lies at or below the floor. MB139 lies about 12 ft (3.7 m) below the floor. The roof lies at or slightly above Anhydrite "b." Clay G/Anhydrite "b" is used as the mining reference during excavation of this disposal horizon. Locally continuous anhydrite stringers are found within this horizon that extend to Clay H at Anhydrite “a,” generally concentrated in the lower portion toward Anhydrite "b." These effectively divide the roof beam itself into a series of thinner, independent beams, thereby weakening the overall beam strength.

2.2.3 Northeast Area Stratigraphy

The Northeast Area, formerly an experimental area, is now deactivated and closed to access. These excavations lie at a higher stratigraphic level than the disposal excavations. Floors are at Anhydrite "b." As in the lower units, the halite intervals between the clay seams/anhydrite beds contain relatively pure halite that becomes increasingly argillaceous upward. Above Clay I, two more halite intervals complete the underground facility stratigraphy. Clay J, at the top of the first of these intervals, may consist of a distinct seam or merely an argillaceous zone. Clay K tops the second interval and is overlain by MB138.

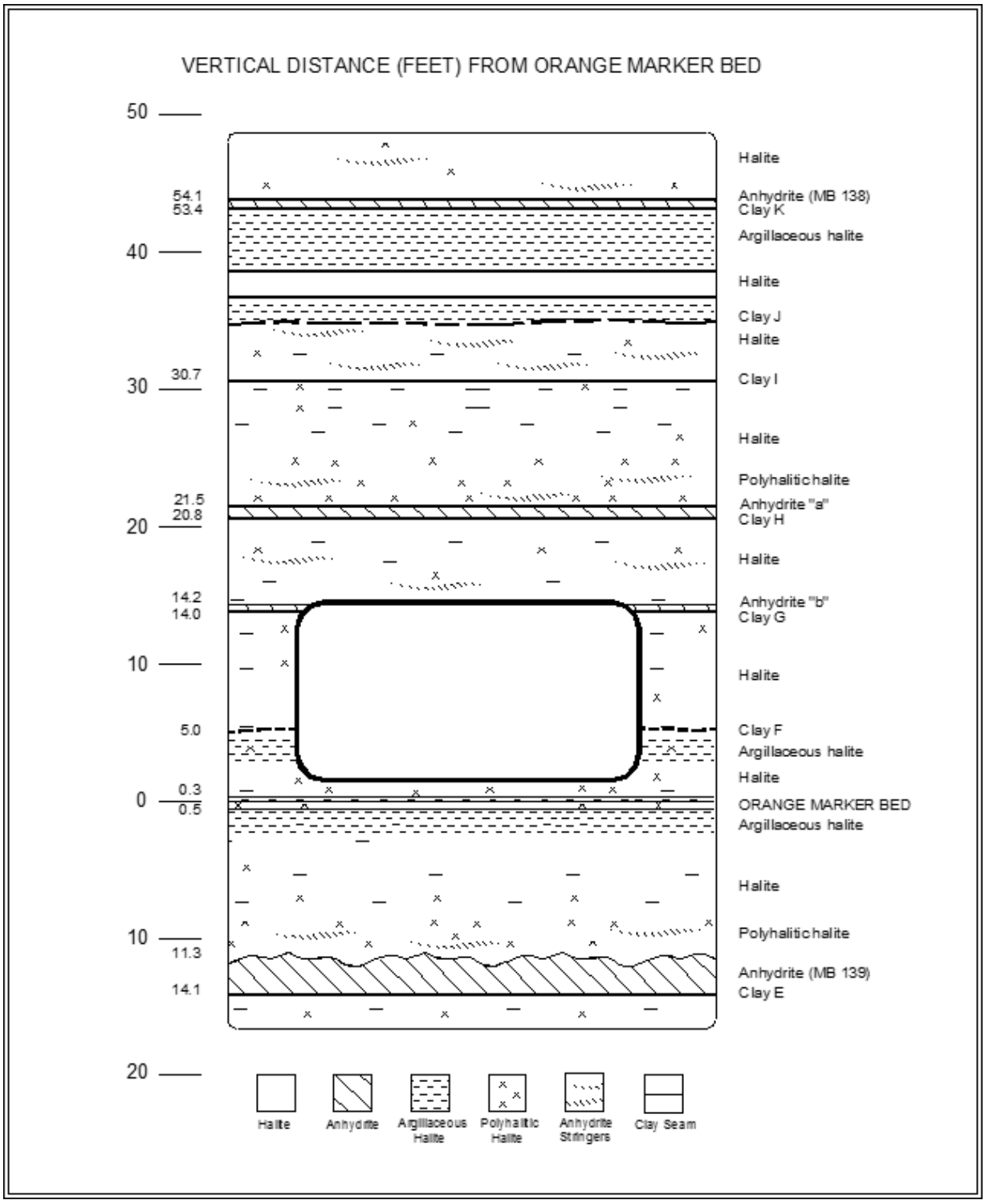

Figure 2-3 Repository Level Stratigraphy of Panels 3, 4, 5, 6, and 8

3.0 PERFORMANCE OF SHAFTS AND KEYS

The Salt Shaft, Waste Shaft, Exhaust Shaft and the Air Intake Shaft connect the surface with the underground at the WIPP. The Salt Shaft, which is used primarily for removing excavated salt from the underground and for transporting personnel and materials. The Waste Shaft, which is used primarily for transporting TRU waste to the underground and for transporting personnel and materials. The Exhaust Shaft, which is used to exhaust the ventilation air from the underground. The Air Intake Shaft, which is a source of fresh air ventilation to the underground. This section describes the geomechanical performance of these shafts.

Although much of the instrumentation installed in the shafts has failed through the years, there are no plans to replace it. The project has a good understanding of the expected movements in the shafts. Monitoring results up to the point of instrument failure did not indicate unusual shaft movements or displacements. Continued periodic visual inspections confirm the expected shaft performance and provide necessary observations to evaluate shaft performance. Replacement of failed instrumentation will not provide significant additional information.

3.1 Salt Shaft

The first construction activity undertaken by the SPDV Program was the excavation of the Exploratory Shaft. This shaft was subsequently referred to as the Construction and Salt Shaft, and is currently designated the Salt Shaft (see Figure 1-2). The shaft was drilled from July 4, to October 24, 1981; and, geologically mapped in the spring of 1982 (DOE, 1983). Figure 3-1 presents the stratigraphy in the shaft.

The Salt Shaft is lined from the surface to 846 ft (258 m) with steel casing having an inside diameter of 10 ft (3 m). The thickness of the steel liner (including external stiffener rings) increases from 0.62 in (1.6 cm) at the top to 1.5 in (3.8 cm) at the key. Cement grout was placed between the liner and the rock face. The 10-ft (3-m)-diameter steel liner extends through the concrete shaft key to 880 ft (268 m). The shaft key is a 37.5-ft (11.4-m)-long, reinforced concrete structure that begins 3.5 ft (1.07 m) above the bottom of the steel liner. From the key to the bottom at 2,298 ft (700 m), the shaft has a nominal diameter of 12 ft (4 m).

Wire mesh anchored by rock bolts, is installed in sections of the lower shaft as a safety screen to contain rock fragments that may become detached. The shaft extends approximately 140 ft (43 m) below the repository horizon in order to accommodate the skip loading equipment and a sump.

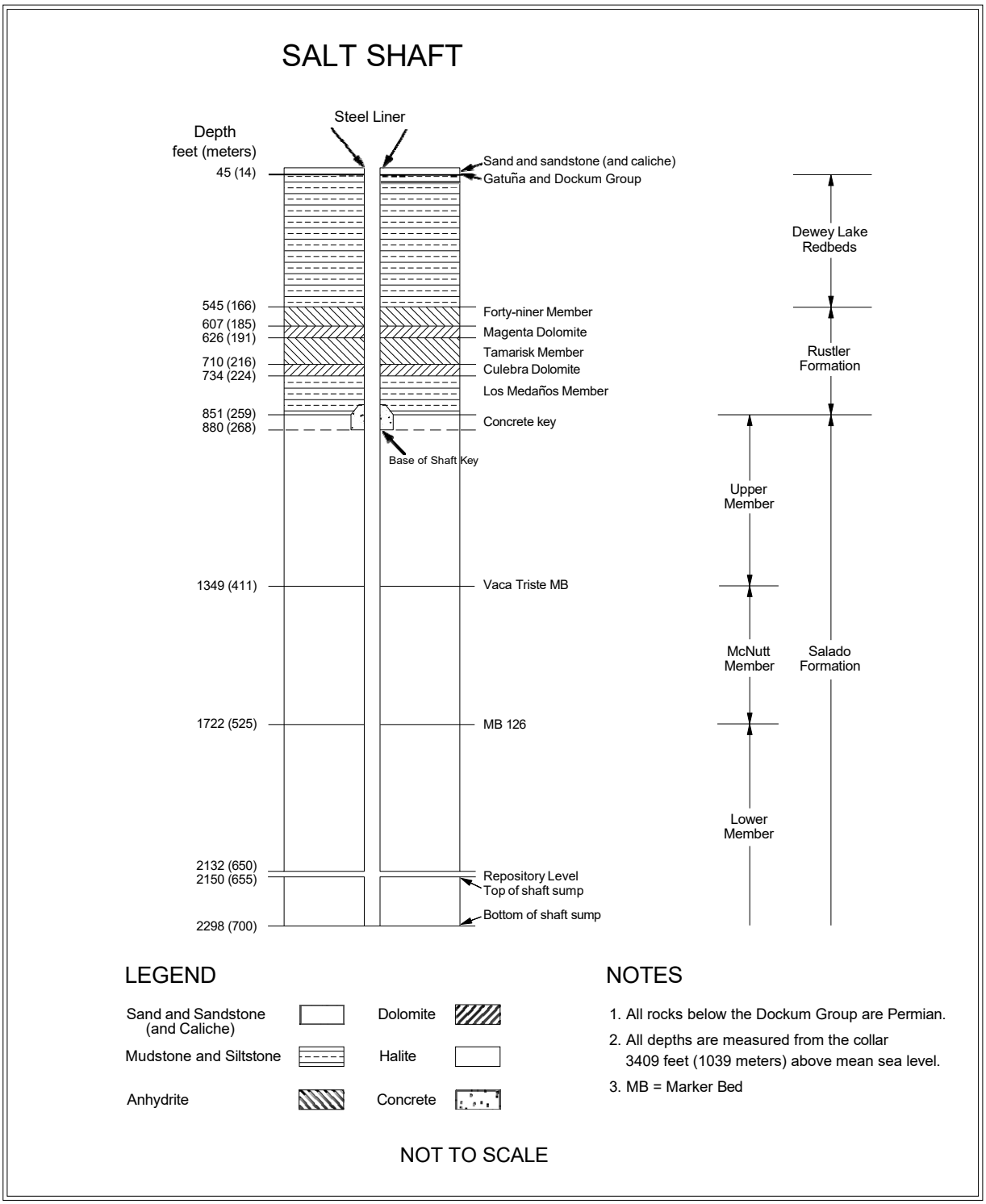

Figure 3-1 Salt Shaft Stratigraphy

3.1.1 Shaft Observations

Underground operations personnel conduct weekly visual inspections. These inspections are performed principally to assess the condition of the hoisting and mechanical systems, but they also include examining the shaft walls for water seepage, loose rock, or sloughing. Visual inspections during this reporting period found that the shaft remains in satisfactory condition. Only routine ground control activities were required.

3.1.2 Instrumentation

Geomechanical instruments (radial convergence points, extensometers, and piezometers) were installed at various levels in the shaft from April through July 1982 (Figures 3-2 and 3-3). Instruments in the shaft key included strain gauges, pressure cells, and piezometers. Radial convergence points were installed prior to outfitting. Upon completion of shaft outfitting, no more readings were taken.

Eight piezometers continue to provide data as piezometer 37X-PE-00204 is retired. The fluid pressures recorded at the end of the 2018 – 2019 reporting period ranged from approximately 0 pounds per square inch (psi) at the 802-ft (245-m) level (upper section of the shaft key) to 164 psi at the 691-ft (211-m) level in the Tamarisk Member. There were no readings for this reporting period due to equipment malfunction: the defective data logger has been repaired.

Four Earth pressure cells were installed in the key section during concrete emplacement at the 860-ft (262-m) level. These instruments measure the normal stress between the concrete key and the Salado Formation as salt creep loads up the key structure. Two of the Earth pressure cells continue to provide data. Even though data were not recorded for this reporting period due to equipment malfunction, these instruments have indicated essentially no contact pressure since their installation (readings resemble instrument drift at a zero pressure).

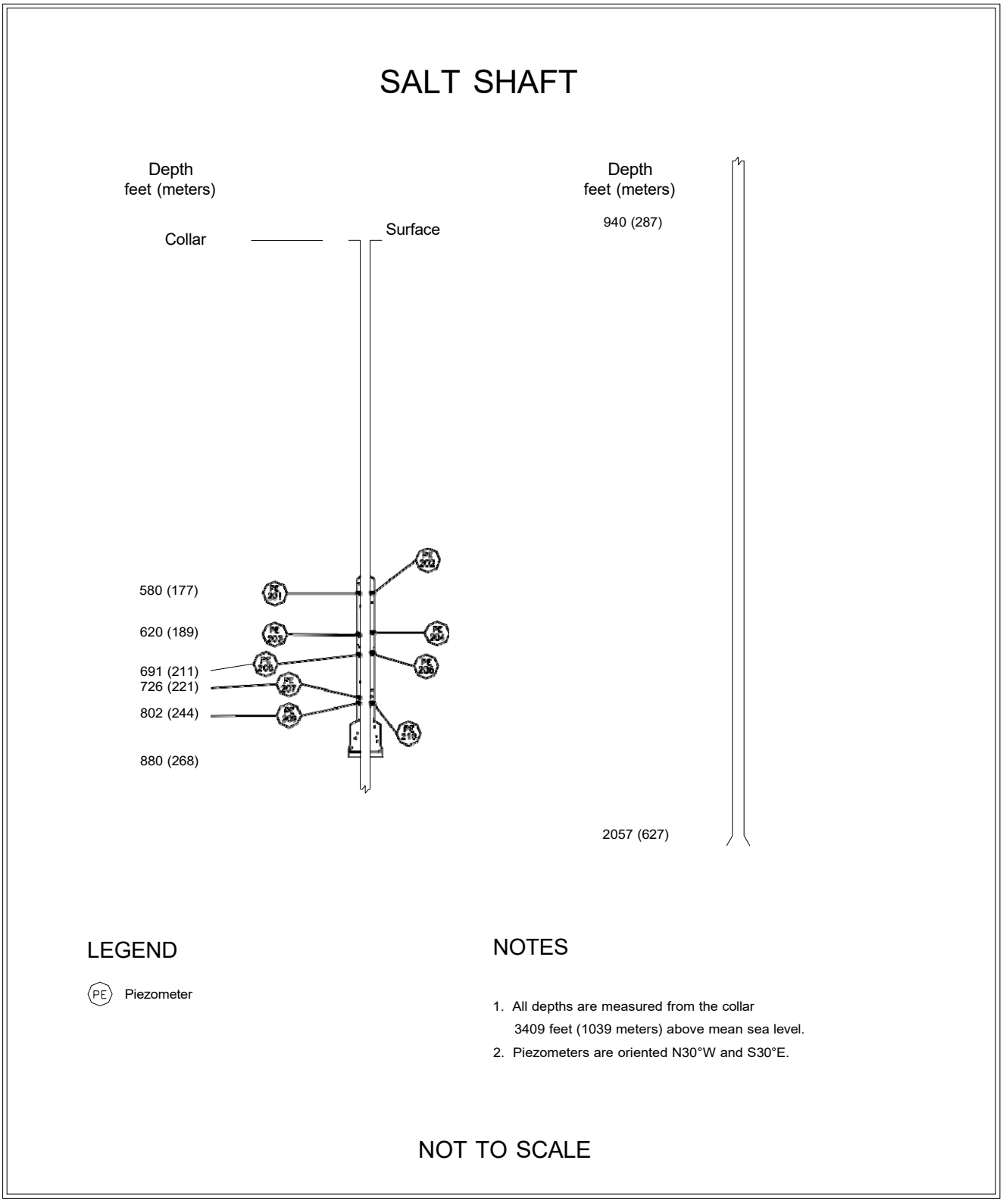

Figure 3-2 Salt Shaft Instrumentation

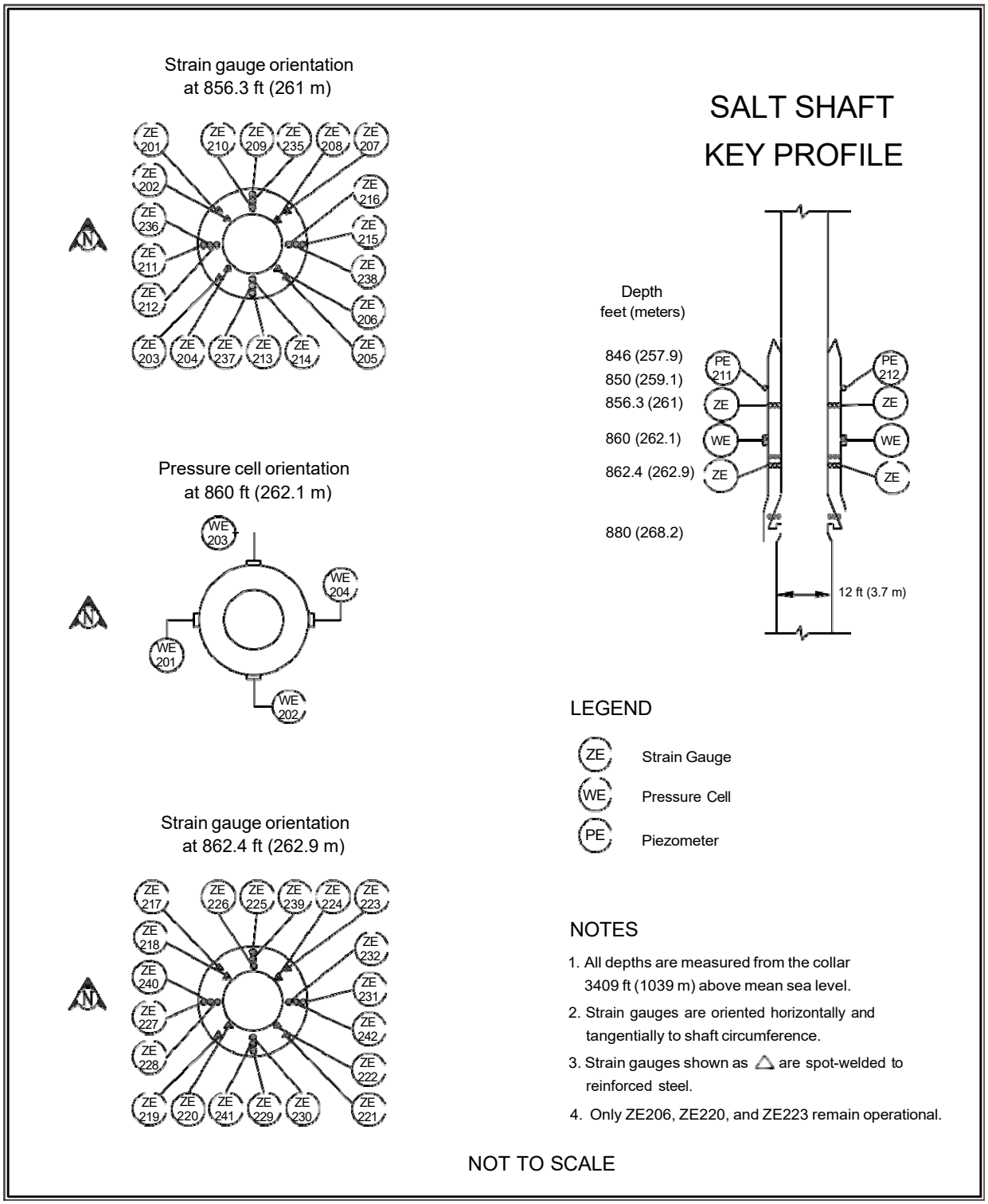

Figure 3-3 Salt Shaft Key Instrumentation

Sixteen spot-welded and 24 embedment strain gauges were installed on and in the shaft key concrete at both the 856.3-ft (261-m) level and at the 862.4-ft (263-m) level. One spot-welded strain gauge is still functioning at the 856.3-ft (261-m) level. The maximum strain on the 2018-2019 reporting period was 663 micro-strain. There were no readings for this reporting period due to equipment malfunction. All previous readings have been consistent.

Eighteen embedment strain gauges are still functioning. The strains at the 856.3-ft (261-m) level are summarized in Table 3-1 below.

Field Tag	Level	2018-2019 Maximum Strain	Date of 2018-2019 Max.	2018-2019 Minimum Strain	Date of 2018-2019 Min.	Mea	Standard Deviatio
37X-ZE-00209	856.3	-459	08/07/18	-537	12/18/18	-517	18
37X-ZE-00210	856.3	1007	07/26/18	923	01/15/19	961	34
37X-ZE-00211	856.3	347	08/07/18	283	12/18/18	329	23
37X-ZE-00212	856.3	-569	07/26/18	-826	01/15/19	-690	98
37X-ZE-00213	856.3	430	08/07/18	391	01/21/19	408	18
37X-ZE-00214	856.3	151	07/26/18	-43	01/15/19	52	75
37X-ZE-00215	856.3	157	08/07/18	111	01/21/19	131	20
37X-ZE-00216	856.3	689	07/26/18	584	01/15/19	632	40
37X-ZE-00235	856.3	-342	08/07/18	-388	01/21/19	-367	20
37X-ZE-00236	856.3	202	07/26/18	-37	01/15/19	92	92
37X-ZE-00237	856.3	131	07/26/18	9	01/15/19	69	46
37X-ZE-00238	856.3	572	07/26/18	489	01/15/19	527	33

Table 3-1 Piezometer Data at the 856.3 Foot Level in the Salt Shaft

The strains from the 6 embedment strain gauges at the 862.4-ft (263-m) level were 64 to 948 microstrain during last monitoring report. No readings were reported this reporting period. However, readings taken from these instruments have been consistent for many years.

3.2 Waste Shaft

As part of the SPDV Program, a 6-ft (2-m)-diameter ventilation shaft, now referred to as the Waste Shaft, was excavated from December 1981 through February 1982 (see Figure 1-2). This shaft and the Salt Shaft created a two-shaft underground air circulation system. From October 11, 1983, to June 11, 1984, the shaft was enlarged to a diameter of 20 to 23 ft (6 to 7 m) and lined above the key. Stratigraphic mapping

(Figure 3-4) was conducted during shaft enlargement from December 9, 1983, to June 5, 1984 (Holt and Powers, 1984).

The Waste Shaft is lined with non-reinforced concrete having a 19-ft (6-m) inside diameter from the surface to the top of the key at 837 ft (255 m). Liner thickness increases from 10 in (25 cm) at the surface to 20 in (51 cm) at the key. The key is 63 ft (19 m) long and 4.25 ft (1.3 m) thick, and is constructed of reinforced concrete. The bottom of the key is 900 ft (274 m) below the surface. The diameter of the shaft is 20 ft (6 m) at the bottom of the key and increases to 23 ft (7 m) just above the shaft station. The shaft below the key is lined with wire mesh anchored by rock bolts. The diameter of 23 ft (7 m) extends to a depth of approximately 2,286 ft (697 m), with the shaft sump comprising the lower 119 ft (36 m) of that interval.

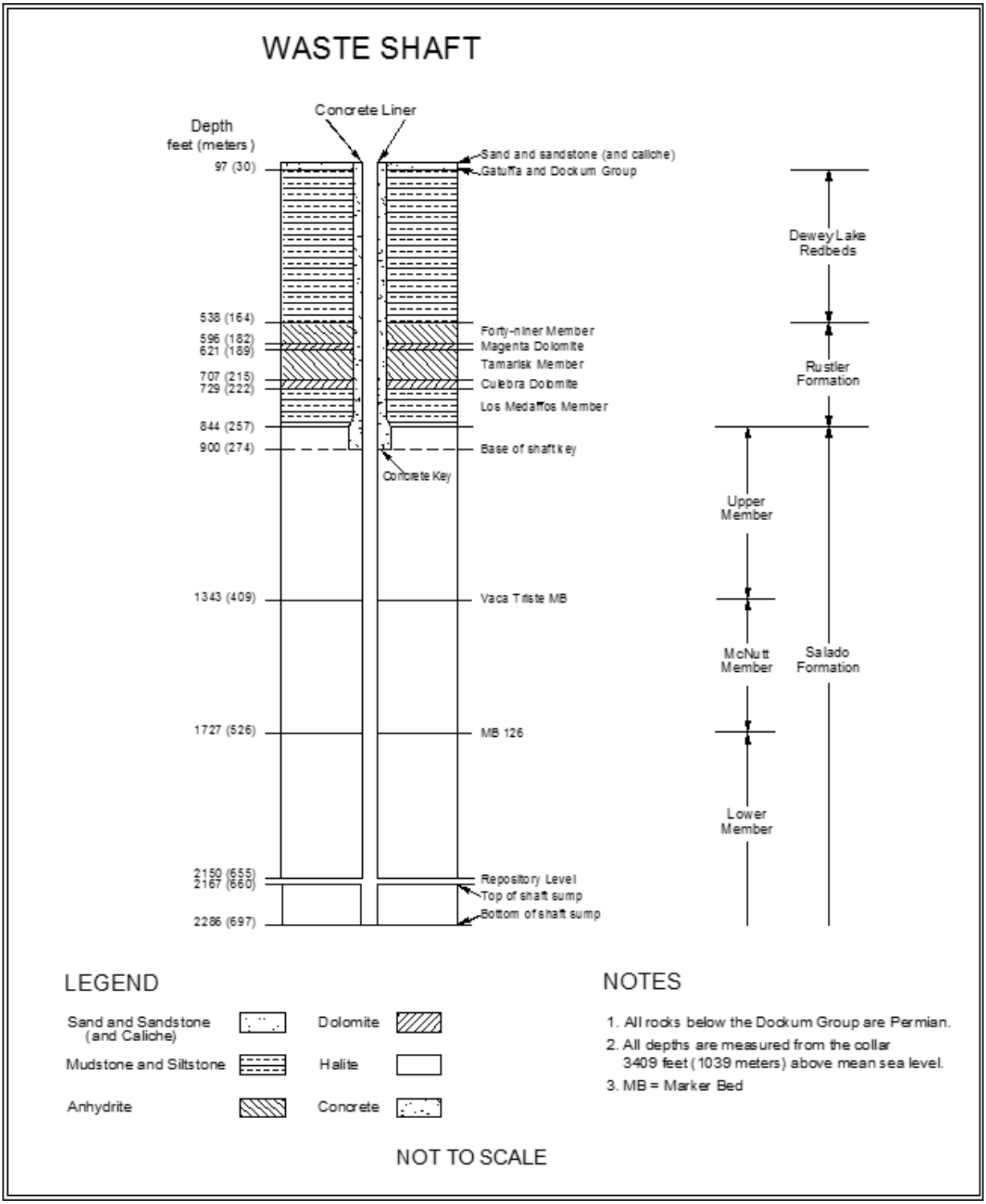

Figure 3-4 Waste Shaft Stratigraphy

3.2.1 Shaft Observations

Underground operations personnel conduct weekly visual inspections, principally to assess the condition of the hoisting and mechanical systems, but also to examine the shaft walls for water seepage, loose rock, or sloughing. The visual inspections found that the shaft was in satisfactory condition. No ground control activities other than routine maintenance were required.

3.2.2 Instrumentation

Radial convergence points, extensometers, piezometers, and Earth pressure cells were installed in the Waste Shaft between August 27, and September 10, 1984. Radial convergence points were installed prior to the outfitting. Upon completion of shaft outfitting, no more radial convergence readings were taken. Figure 3-5 and Figure 3-6 show the instrument locations.

Nine multi-position extensometers were installed in arrays 1,071 ft (326 m), 1,566 ft (477 m), and 2,059 ft (628 m) below the surface, as shown in Figure 3-5. Each array consists of three extensometers. No extensometer data have been collected in recent years due to the malfunction of the data acquisition equipment. Since the extensometer type installed in the shaft over 30 years ago is no longer manufactured, remote data acquisition equipment for these extensometers is also unavailable.

Twelve piezometers were installed in the lined section of the Waste Shaft on September 7, and 8, 1984, to monitor fluid pressure behind the shaft liner and the key section. As of this reporting period, data is no longer being received from any of the piezometers.

Four Earth pressure cells were installed in the key section of the Waste Shaft during concrete emplacement, which occurred between March 23, and April 3, 1984. Earth pressure cells measure the normal stress between the concrete key and the Salado Formation as salt creep loads the key structure. As of this reporting period, data is no longer being received from any of the Earth pressure cells.

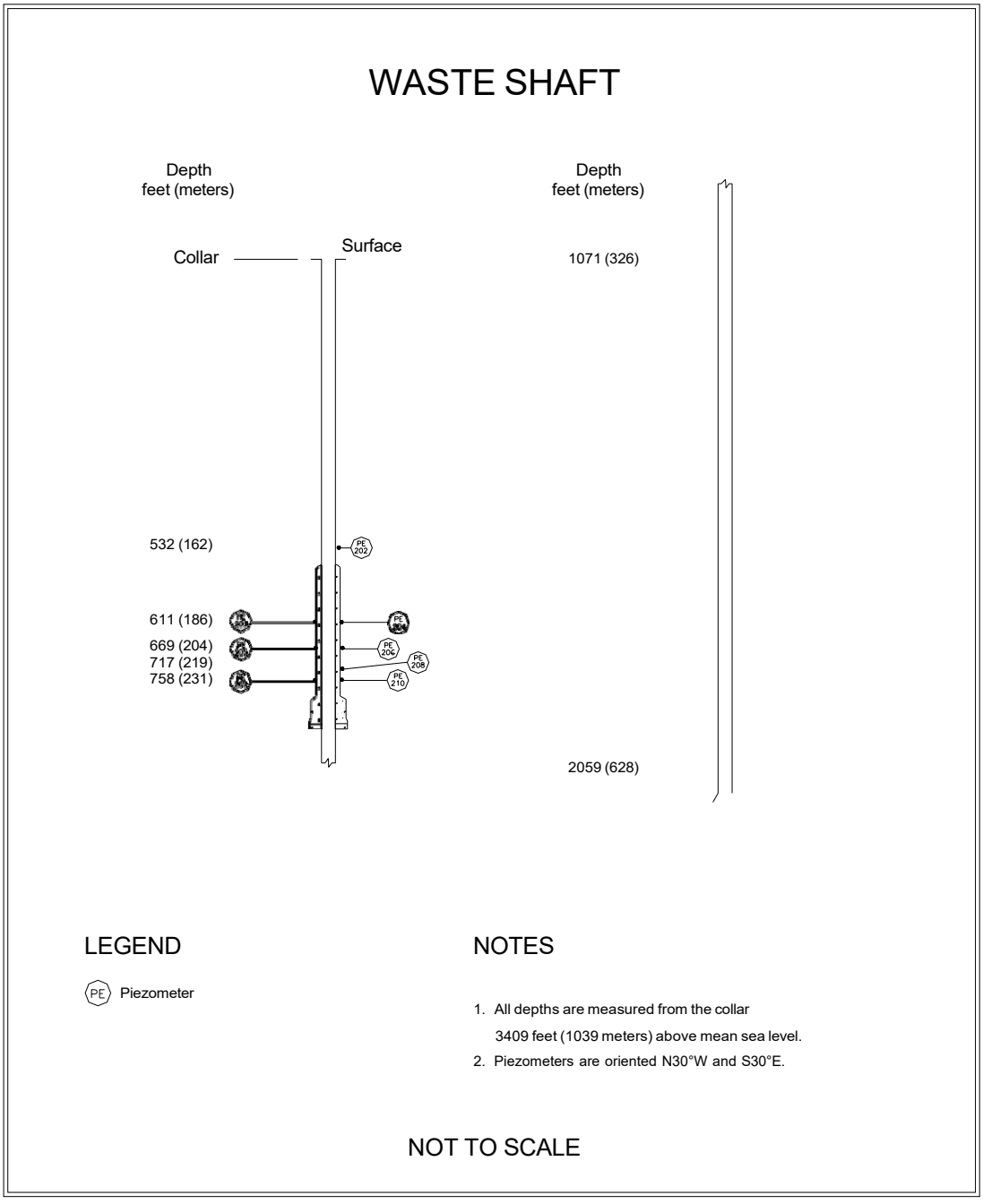

Figure 3-5 Waste Shaft Instrumentation

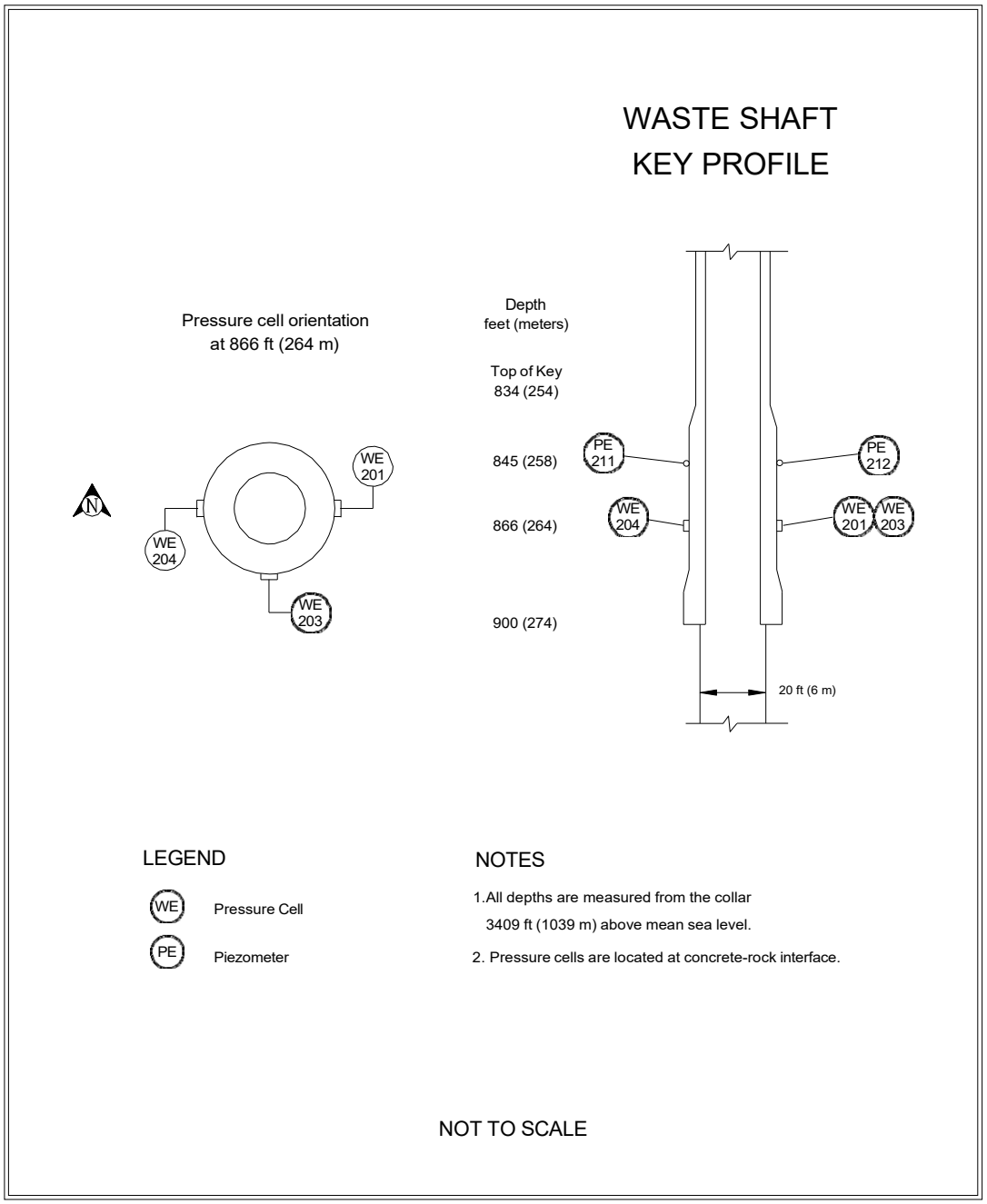

Figure 3-6 Waste Shaft Key Instrumentation

3.3 Exhaust Shaft

The Exhaust Shaft was drilled from September 22, 1983, to November 29, 1984, to establish a route from the underground to the surface for exhaust air (Figure 1-2). Stratigraphic mapping was conducted from July 16, 1984, to January 18, 1985 (DOE, 1986). Figure 3-7 illustrates the shaft stratigraphy.

The Exhaust Shaft is lined with non-reinforced concrete from the surface to the top of the shaft key at 844 ft (257 m). The liner thickness increases from 10 to 16 in (25 to 41 cm) over that interval. The key is 63 ft (19 m) long and 3.5 ft (1 m) thick. The shaft diameter below the key is 15 ft (5 m), and the interval below the key is lined with wire mesh anchored by rock bolts. The shaft terminates at the facility horizon, approximately 2,150 ft (655 m) deep. This shaft has no sump.

3.3.1 Quarterly Exhaust Shaft Inspection

Quarterly video inspections of the Exhaust Shaft are conducted according to approved WIPP procedures. Inspections are performed to evaluate the condition and to verify the integrity of the shaft. The shaft is examined for cracks, corrosion, salt buildup, seepage, and debris. In addition, inspections examine the condition of anchors, brackets, and down-hole equipment. Exhaust Shaft video inspections were scheduled and/or performed on:

- September 2019: the Q3 2019 inspection was not completed due to safety concerns and hoisting issues. No air flow anomalies contributable to the shaft occurred during this quarter.

- December 2019: the Q4 2019 inspection could not be performed because a trench was dug immediately south of the shaft preventing the video trailer from being correctly positioned. No air flow anomalies contributable to the shaft occurred during this quarter.

- January 2020: the Q1 2020 inspection was stopped at 344 feet into the exhaust shaft when the camera encountered an obstruction prohibiting further descent of the camera. No air flow anomalies contributable to the shaft occurred during this quarter.

- May 2020: the Q2 2020 video shaft inspection was successfully performed.

Each time that an exhaust shaft inspection was not successfully performed, WIPP's Regulatory Environmental Services (RES) representatives were immediately informed and NMED was contacted accordingly about the failed inspections. The failed inspections were also documented through WIPP's work control process.

3.3.1.1 Video Camera

Video inspections use a custom-designed, vertical-drop color camera in an aerodynamic housing, with pan, tilt, and zoom capability. The camera is suspended by a dual-armored cable. The cable contains five copper conductors and two multi-mode optical fibers. It is reeled out by a winch mounted in a control trailer. Video inspections are recorded electronically every quarter at the time of the Exhaust Shaft Inspection. The recorded video inspections are stored on a network drive that is accessable to the Mining and Geotechnical Engineering department and any other department that requests them.

3.3.1.2 Shaft Inspection Observations

Quarterly video inspection observations concentrate on four major areas: air-monitoring components, shaft liner, shaft walls, and equipment support and cabling. The air-monitoring components consist of one tube that provides a conduit for air-velocity measurements, and three tubes for monitoring possible radionuclides within the exhaust air stream, as shown in Figure 3-8. The video inspection includes examination of each device, including the transport assembly, guide tubes, the sample intake, and the support brackets that extend from Station "A" above the shaft to the shaft collar. Air-monitoring components extend from the collar 21 ft into the shaft. Video inspections indicate that the air-sampling components have accumulated salt buildup of up to several inches.

The Exhaust Shaft liner is examined for cracks, seepage, and general shaft stability. Currently, there are three principal zones of seepage in the shaft. The first is about 50 to 55 ft below the shaft collar (bsc), the second is about 60 to 65 ft bsc, and the third is about 80 to 85 ft bsc, as shown in Figure 3-9. Monitoring of seepage horizons started before 1995. Water entering the shaft through these cracks is believed to originate from a perched-shallow-water-bearing horizon at the base of the Santa Rosa Formation. The fluid level in the Santa Rosa near the shaft is about 48 to 49 ft below the surface. Based on examination of inspection videos, the flow rate into the shaft has been estimated to be less than 1 to 1½ gallons per minute. Seepage cracks are confined primarily to the eastern side of the shaft wall.

When fluid was detected seeping into the shaft, a catch basin was designed and installed at the base of the Exhaust Shaft to intercept water and prevent it from draining into the Waste Shaft sump. Fluid was removed from the catch basin from March 1996 through October 2005, as needed. The catch basin was damaged in 2004 by fallen debris, either salt or instrumentation cables or both. A new catch basin was fabricated and installed in December 2004. This basin was damaged in August 2005, most likely the result of fallen debris. An interception well system was installed between November 2005 and March 2006 to replace the catch basin. Interception wells were drilled down gradient in S-400 between E-140 and E-300 (Figure 3-10). The interception well system initially consisted of four 30-ft-deep 9-7/8-in-diameter fluid collection holes with a submersible pump and pressure transducer in each. Fluid was pumped from each hole

to a series of storage containers in S-550. A data-acquisition system monitors the fluid level in each hole, turning the pump on and off between set limits, as needed.

Between February 2, and 6, 2008, two additional fluid collection holes, OH631 and OH632, were drilled in S-400 to improve the total volume of fluid recovered by the interception well system. They replaced OH613 and OH614, which generated little fluid. As with the previous four holes, the additional holes were drilled at 9-7/8-in diameter to a total depth of 30 ft. Pumps were pulled from OH613 and OH614 and installed in OH631 and OH632. Figure 3-10 shows the location of the interception well system.

The catch basin and the interception well system collected fluid from July 1997 through June 2006 and from July 2006 through June 2018, respectively. The largest reported volumes are typically associated with periods of reduced ventilation and increased humidity. The reduced ventilation allowed more of the produced water to report to the shaft bottom rather than being sucked out of the shaft. For a discussion of the factors affecting the quantity of fluid produced in the Exhaust Shaft, refer to DOE/WIPP-00-2000, *Brine Generation Study* (DOE, 2000).

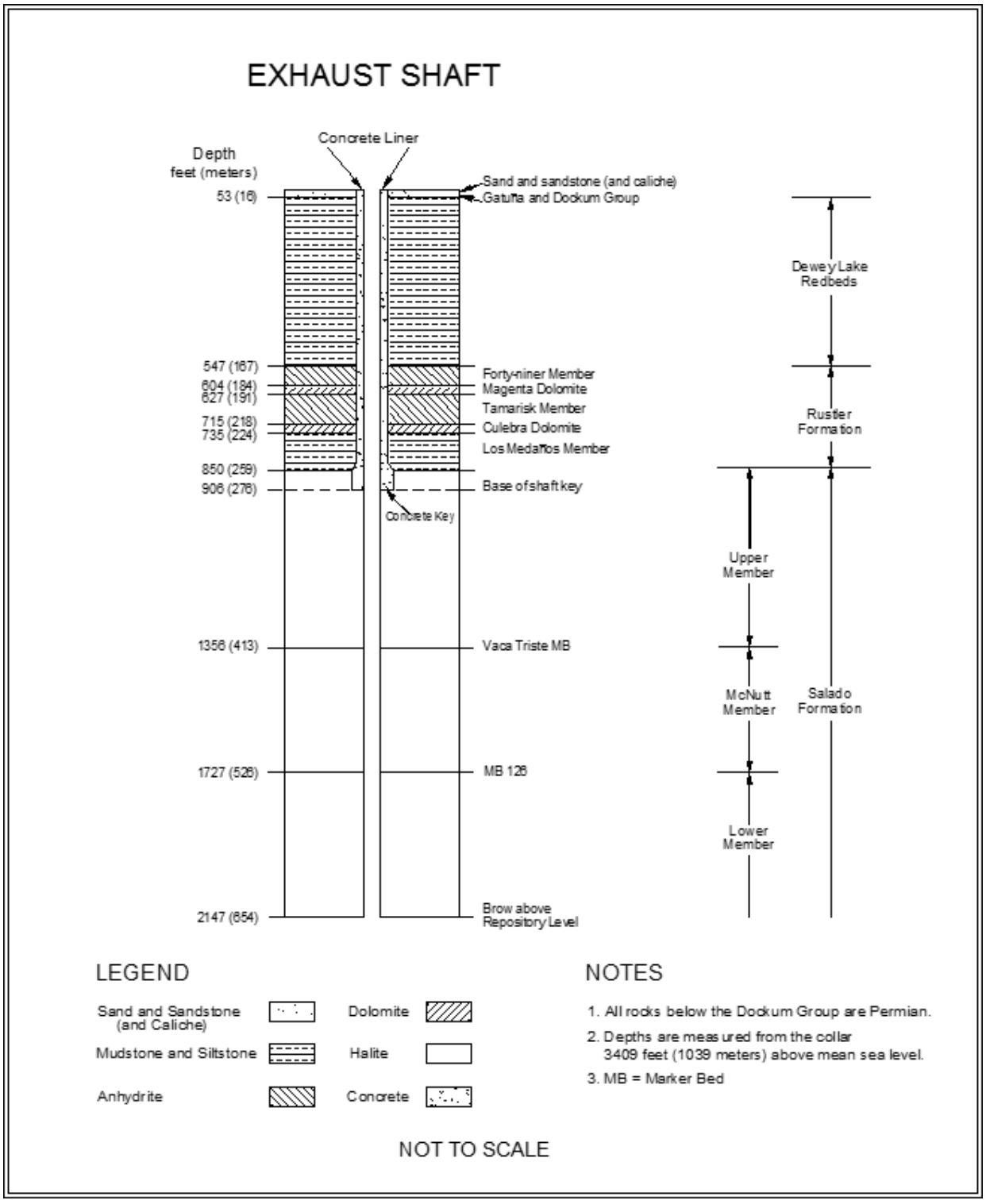

Figure 3-7 Exhaust Shaft Stratigraphy

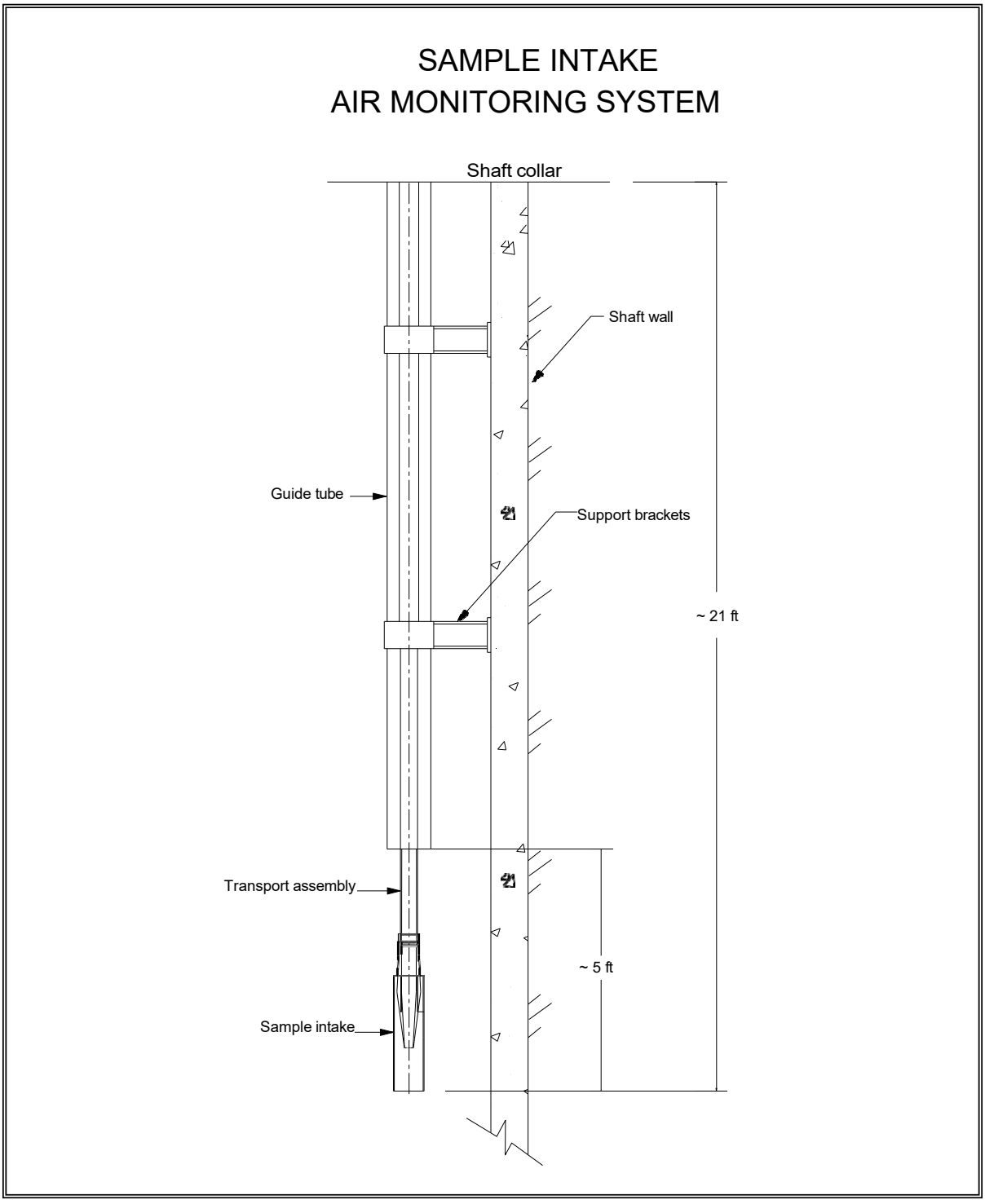

Figure 3-8 Sample Intake of Exhaust Shaft Air Monitoring System

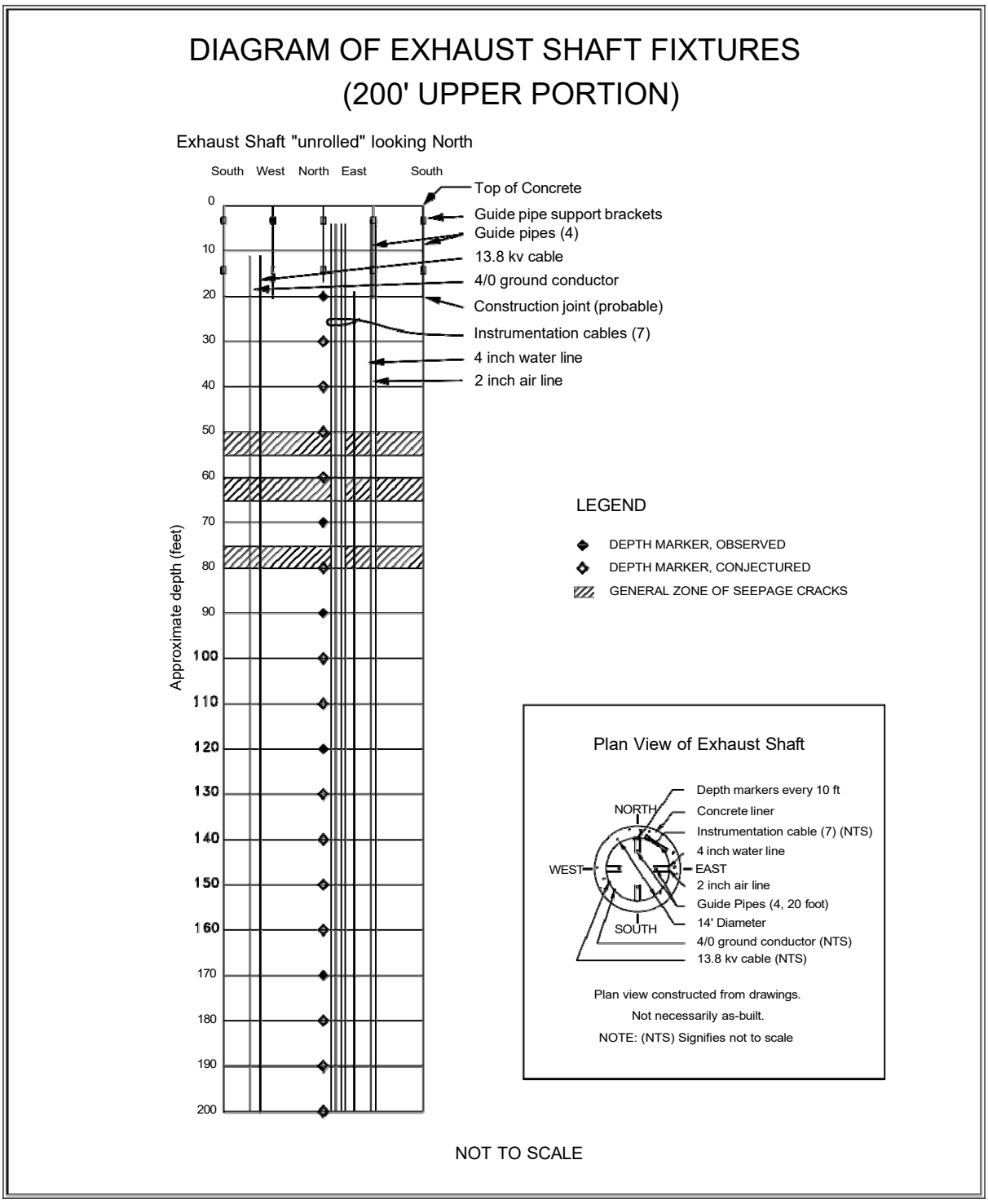

Figure 3-9 Diagram of Exhaust Shaft Fixtures and Seepage Zones (Upper 200 ft)

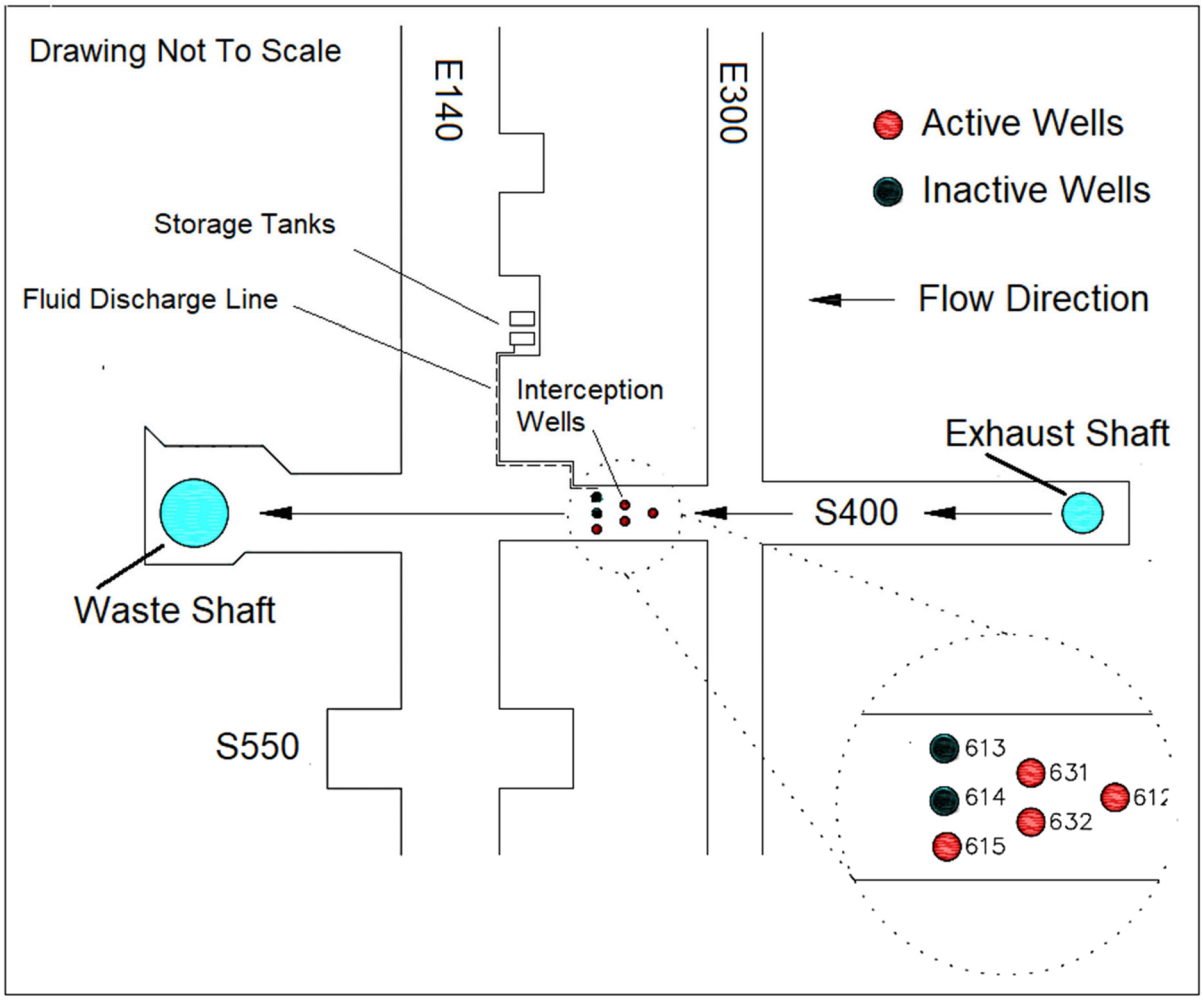

Figure 3-10 Location of Interception Wells and Storage Tanks

The shaft walls were examined for salt buildup, cracks, moisture, and encrustations, with particular attention paid to power cables, instrument cables, air and water lines, and the three water rings occurring at the base of the Magenta and Culebra members of the Rustler Formation and at the bottom of the shaft key. The condition of the shaft walls, with respect to salt buildup, varies depending on airflow, humidity, temperature, and underground mining activities. The shaft conditions for this reporting period largely mirror the conditions during the previous reporting periods. There were no significant changes in the thickness of the salt in the shaft plenum, ranging from zero to several feet thick. There is a continued salt accumulation built up along the shaft walls in the form of stalactites in the lower portion of the shaft.

Similar to numerous previous inspections, sporadic salt buildup continues on the remaining cables in the shaft. The long-term implication of salt buildup is increased loading on cables and cable hangers, accompanied by intermittent falls of debris. The 4-in compressed air line and the 2-in water line extend from the surface to the bottom of the shaft. At present, neither line is being used. The integrity of the brackets holding the air and water lines continues to be essentially impossible to assess because of salt buildup. Many instrumentation cables and much of the abandoned 13.8 kilovolt ampere(s) (kVA) power cables have broken off and fallen to the base of the shaft. There are no visible signs of dissolution of the salt below the key.

3.3.2 Instrumentation

The Exhaust Shaft was equipped with geomechanical instrumentation in two stages. Earth pressure cells were installed behind the liner key in November 1984. Piezometers and nine multi-position extensometers were installed during November and December 1985. Figure 3-11 and Figure 3-12 show the instrument locations. None of these instruments are currently operational.

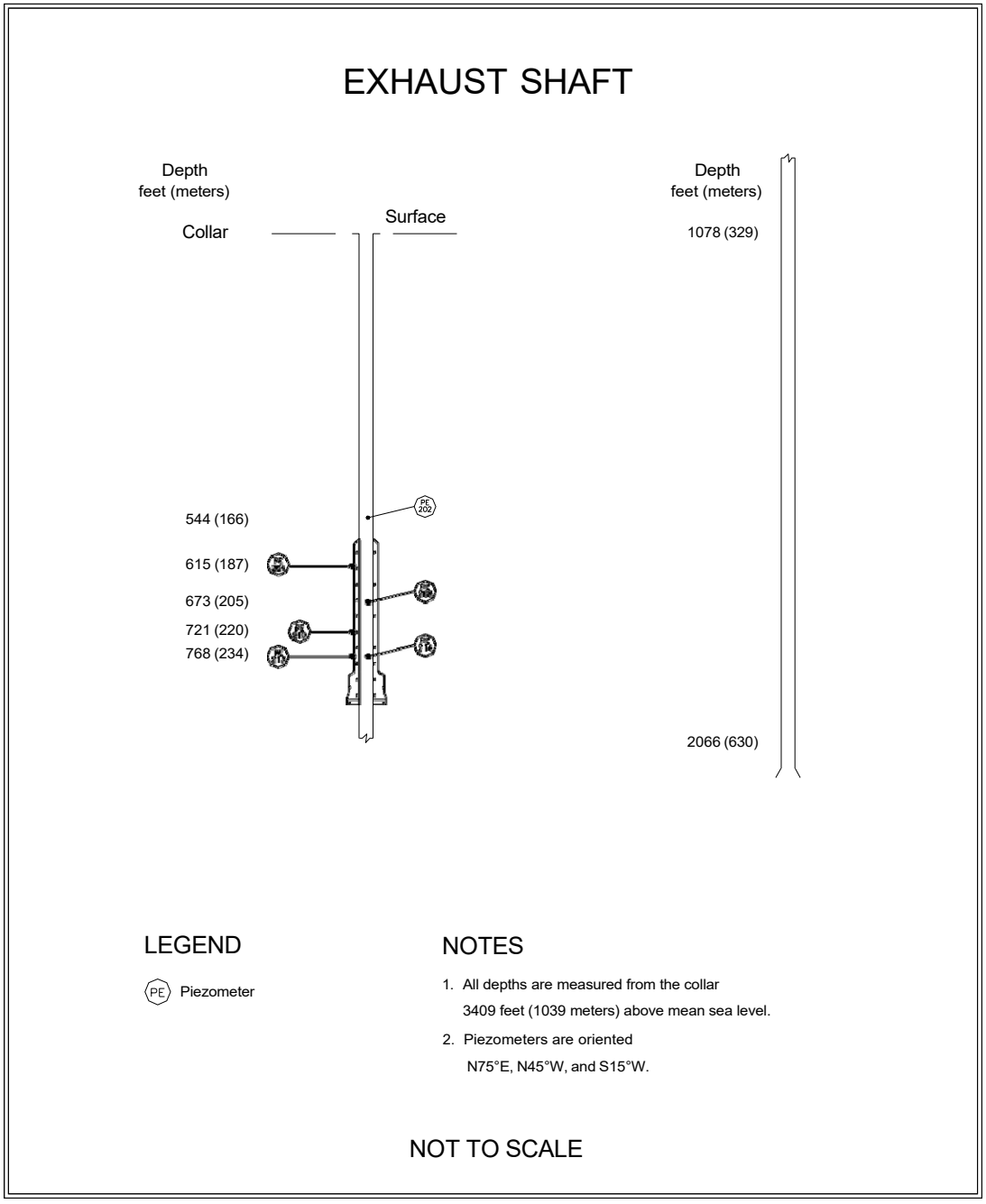

Figure 3-11 Exhaust Shaft Instrumentation

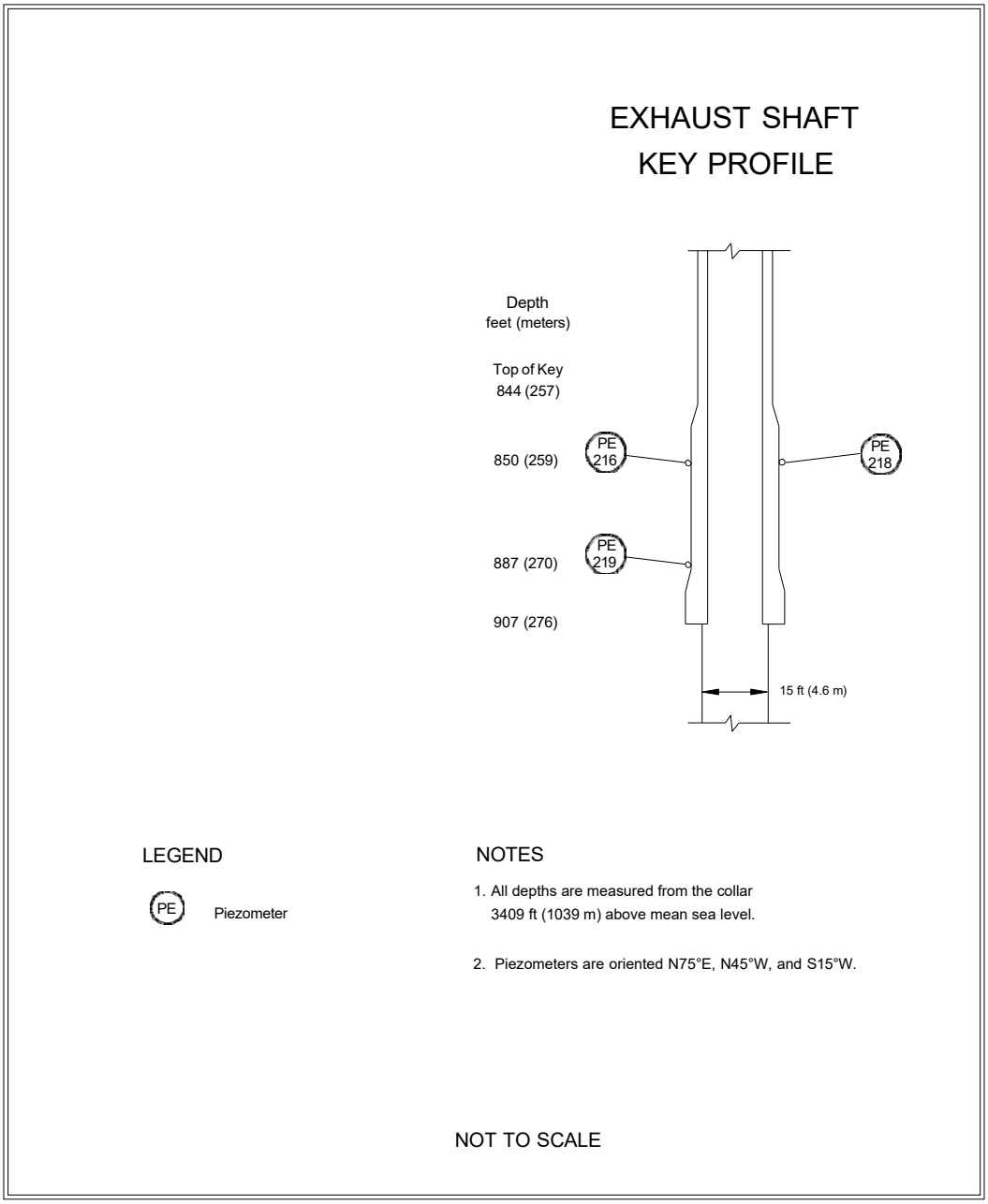

Figure 3-12 Exhaust Shaft Key Instrumentation

3.4 Air Intake Shaft

The Air Intake Shaft was drilled from December 4, 1987, to August 31, 1988, to establish a primary route for surface air to enter the repository (see Figure 1-2). The stratigraphy was mapped from September 14, 1988, to November 14, 1989 (Holt and Powers, 1990). Figure 3-14 summarizes the shaft stratigraphy.

The Air Intake Shaft is lined with non-reinforced concrete from the surface to the bottom of the shaft key at 903 ft (275 m). The key is 81 ft (25 m) long with an inside diameter of 16 ft (5 m). The shaft diameter below the key is 20 ft (6 m), and the shaft below the key is unlined to the facility horizon at 2,150 ft (655 m). The shaft walls are bolted and meshed from just below the key all the way down to the shaft station. This shaft has no sump.

3.4.1 Shaft Performance

Weekly visual inspections were performed on the Air Intake Shaft during this reporting period, and the shaft was found to be in satisfactory condition. No ground control activities other than routine maintenance were required during this reporting period.

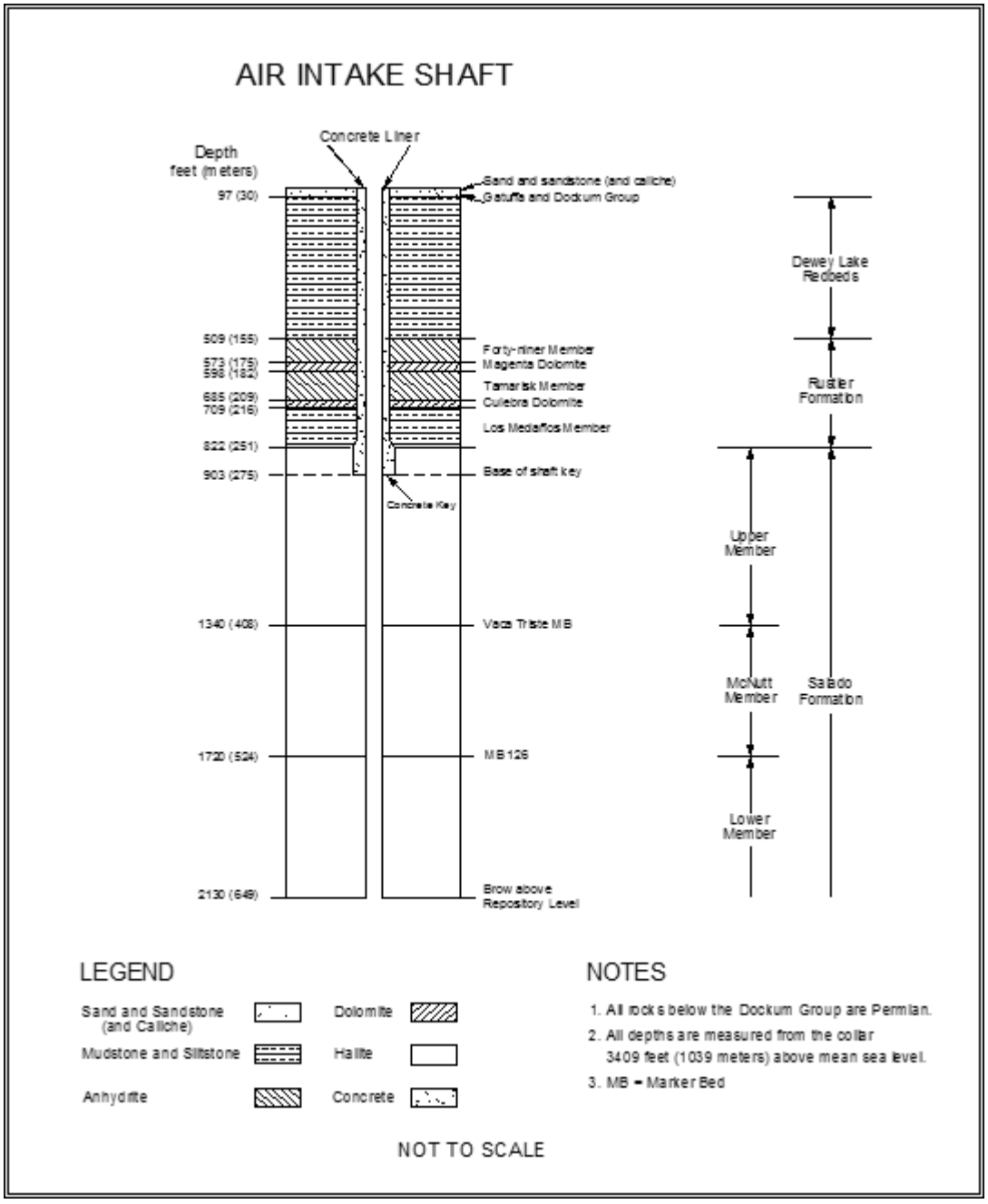

Figure 3-13 Air Intake Shaft Stratigraphy

4.0 PERFORMANCE OF SHAFT STATIONS

This section describes the instrumentation and geomechanical performance of the shaft stations at the base of the Salt Shaft, the Waste Shaft, and the Air Intake Shaft. The Exhaust Shaft does not have an enlarged shaft station; therefore, it is not included in this section.

4.1 Salt Shaft Station

The Salt Shaft Station was excavated by drilling and blasting between May 2, and June 3, 1982. In 1987, the station was enlarged by removing the roof beam up to Anhydrite "b" between S-90 and N-20 using a mechanical scaler. In 1995, the remaining roof beam at the north end of the station was also removed up to Anhydrite "b." The station area south of the shaft is 90 ft (27.5 m) long and 32 to 38 ft (10 to 12 m) wide. The height of the station south of the shaft is 18 ft (5.5 m). The station dimensions north of the shaft are approximately 30 ft (9 m) long, 32 to 35 ft (10 to 11 m) wide, and 18 ft (5.5 m) high. The shaft extends approximately 140 ft (43 m) below the facility horizon to accommodate the skip loading equipment and a sump. Figure 4-1 shows a cross section of the station.

4.1.1 Modifications to Excavation and Ground Control Activities

The Salt Shaft Station was not modified during this reporting period. Ground control activities were limited to routine maintenance.

4.1.2 Instrumentation

Geomechanical instrumentation was installed in the Salt Shaft Station between June 1982 and February 1983, with subsequent re-installation of extensometers and convergence points, as necessary. Figure 4-2 shows the instrument locations after the roof beam was taken down.

Five vertical convergence points are currently monitored. Table 4.1 summarizes the vertical closure rates in the Salt Shaft Station from July 2019 through June 2020. The closure rates for this reporting period are higher than the rates for the previous reporting period.

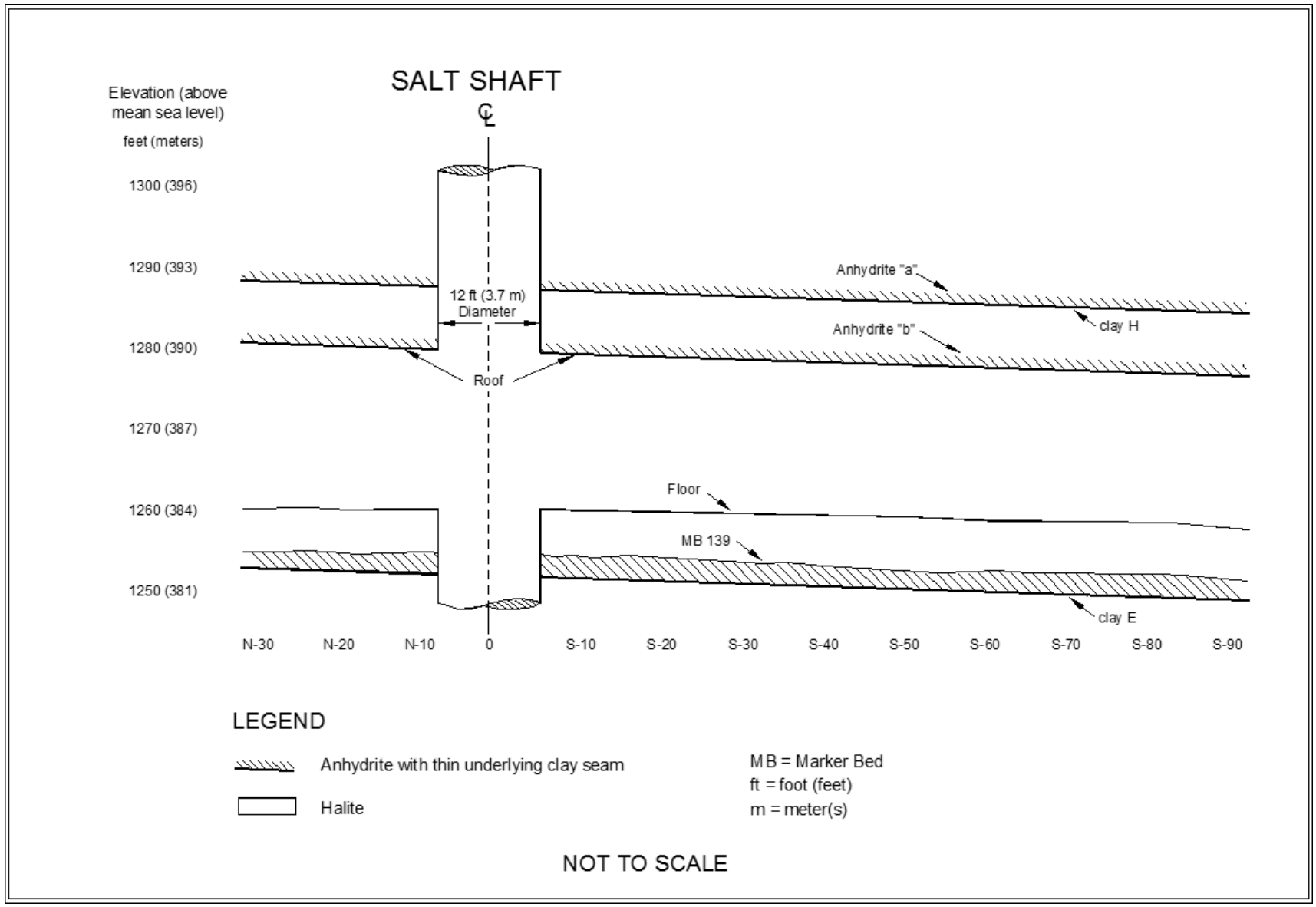

Figure 4-1 Salt Shaft Station Stratigraphy

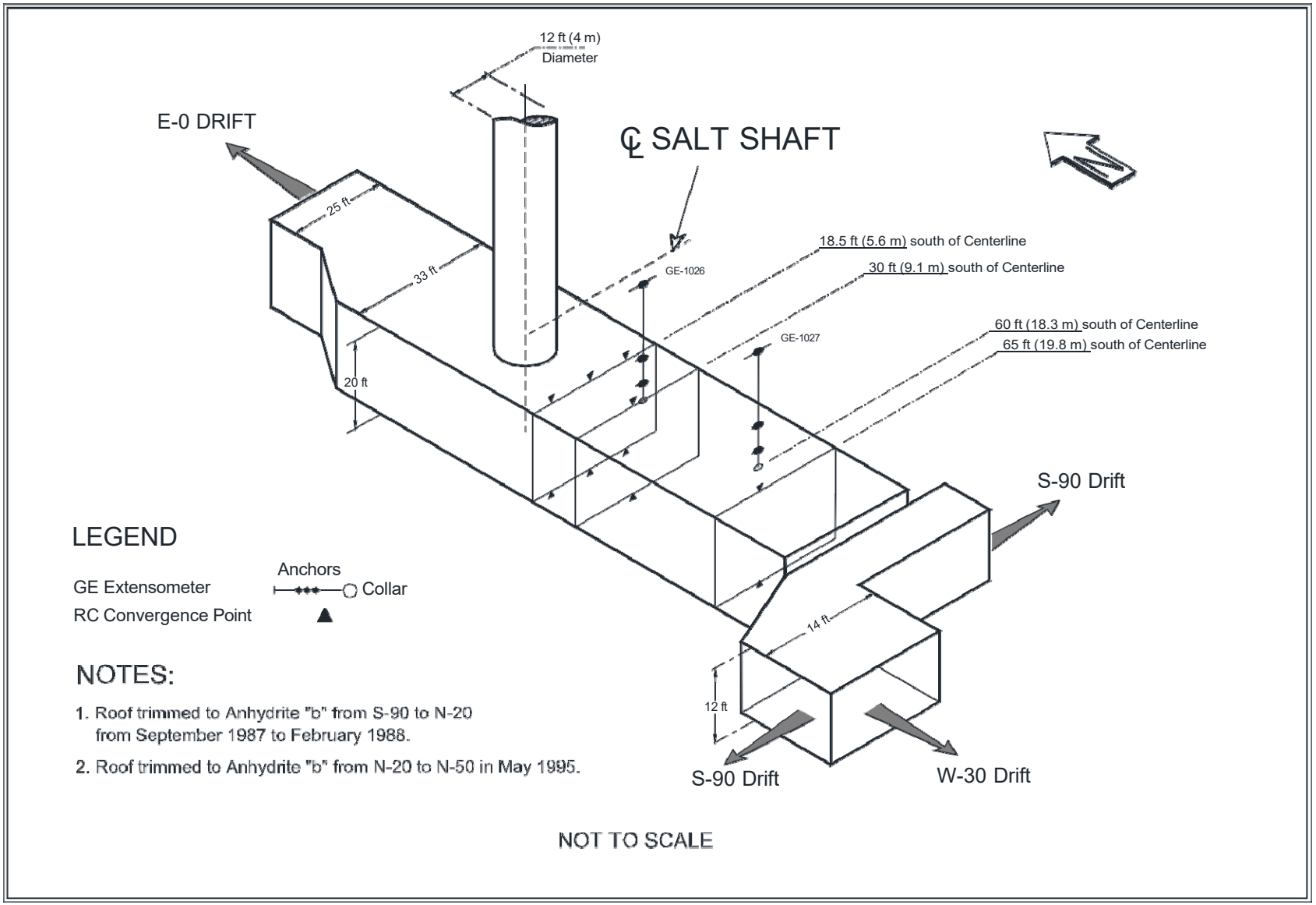

Figure 4-2 Salt Shaft Station Instrumentation after Roof Beam Excavation

Table 4-1 Closure Rates in the Salt Shaft Station

Location	Chord[4]	Last Reading	Total Cumulative Displacement (in)	Closure Rate 2019-2020 (in/yr)	Closure Rate 2018-2019 (in/yr))	Rate Change (%)
E0-S18	A-E	06/18/2020	35.878	1.9	1.3	46
E0-S18	B-D	06/18/2020	37.787	2.4	N/A[1]	N/A
E0-S18	H-F	06/18/2020	23.539	1.1	0.8	38
E0-S30	A-C	06/18/2020	36.688	2	1.3	54
E0-S65	A-C	06/18/2020	25.153	1.2	0.8	50

1.N/A : Not Available

4.2 Waste Shaft Station

The Waste Shaft Station was initially excavated with a continuous miner in November 1982 to serve as a ventilation connection to a 6-ft (2-m)-diameter exhaust shaft. In 1984, the station was enlarged to a height of 15 to 20 ft (4.5 to 6 m) and a width of 20 to 30 ft (6 to 9 m). The station is approximately 150 ft (46 m) long. In 1988, the station walls were trimmed, and concrete was placed on the floor. Since 1988, the Waste Shaft Station has undergone five major floor renovations. A 53-ft (16-m)-long section of the reinforced concrete was removed in February 1991. In 1995, an additional 30-ft (9-m) section of concrete was removed. In 2000, floor maintenance included trimming of the floor and reinstallation of the rails supported by segmented concrete panels on a crushed rock backfill. The roof of the Waste Shaft Station was mined up to Clay G in December 2008 to assure adequate operational clearance. Chain link fencing and 12-ft resin-anchored roof bolts were installed for ground support. Figure 4-3 shows a cross section of the Waste Shaft Station stratigraphy.

4.2.1 Modifications to Excavation and Ground Control Activities

No modifications to the Waste Shaft Station were made during this reporting period. Ground control activities were limited to routine maintenance.

[4] Chord is defined in Section 5.2 and illustrated in Figure 5-1.

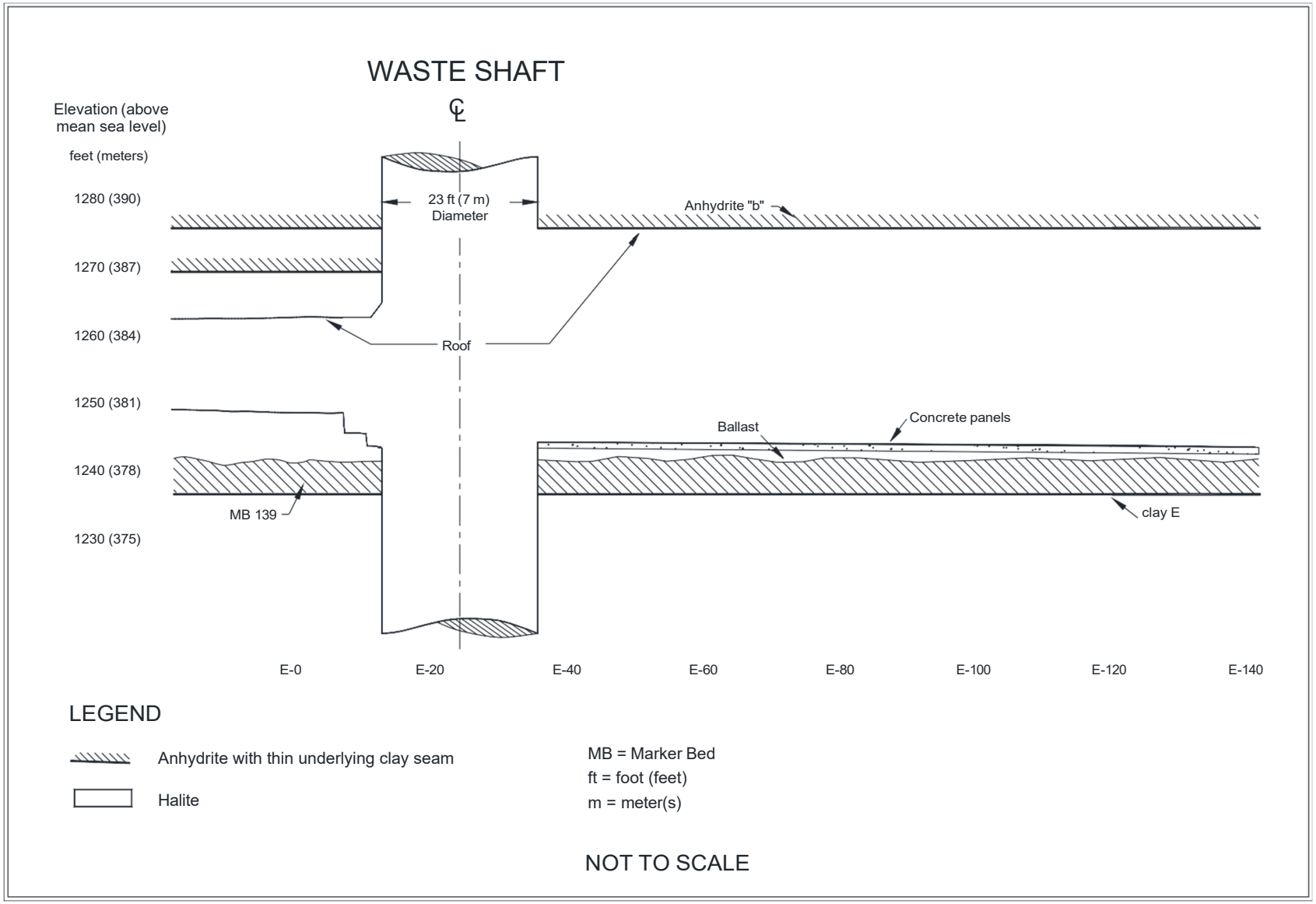

Figure 4-3 Waste Shaft Station Stratigraphy

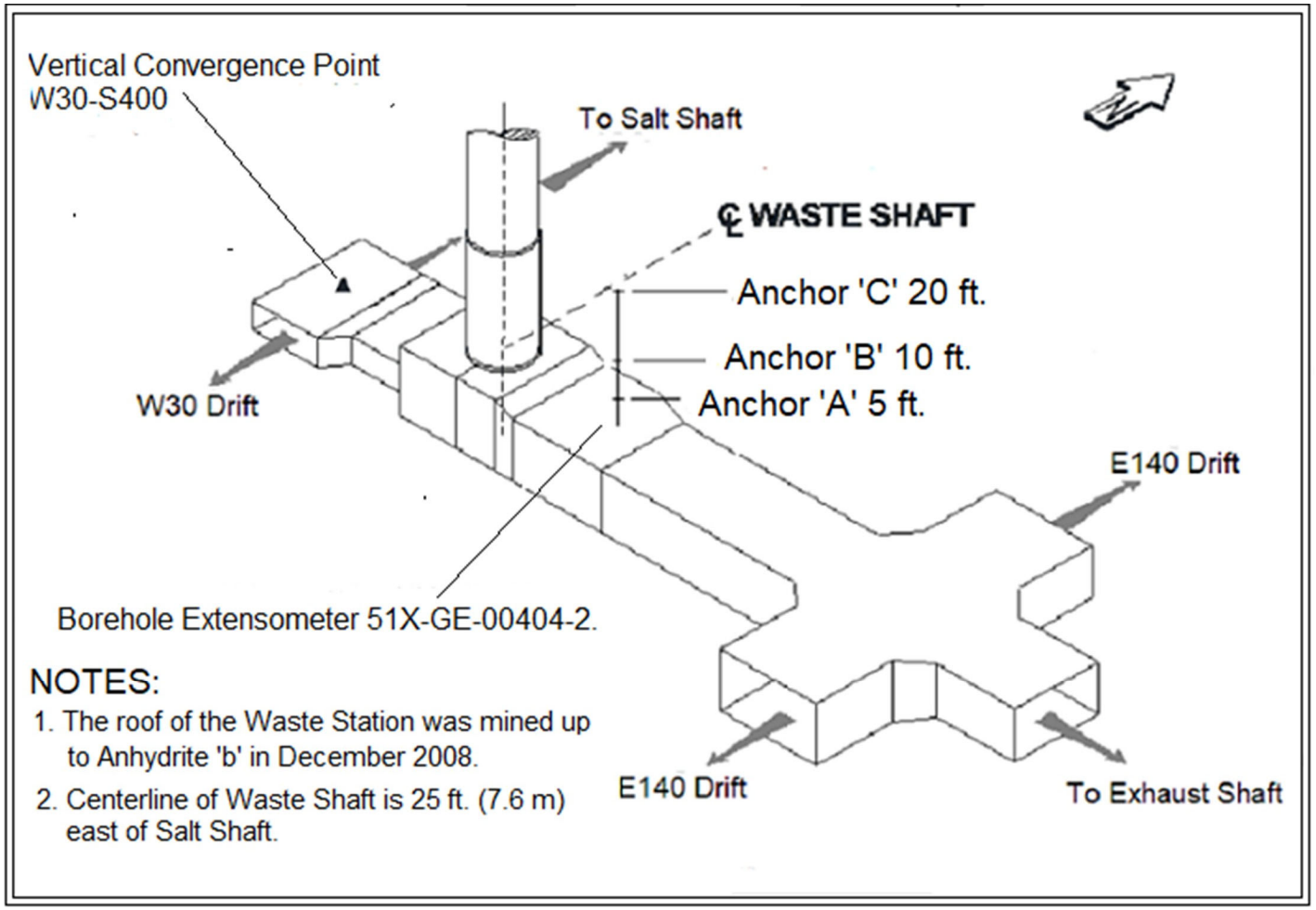

Figure 4-4 Waste Shaft Station Instrumentation

4.2.2 Instrumentation

The Waste Shaft Station geomechanical instrumentation, as depicted in Figure 4-4, consists of a vertical convergence point in W30-S400 and a borehole extensometer east of the Waste Shaft at S400-E35. The convergence rate this reporting period was 0.9 in/yr. The beam expansion rate as measured by the extensometer was 0.3 in/yr. The data are representative of a very stable back in the vicinity of the waste shaft station.

4.3 Air Intake Shaft Station

The Air Intake Shaft Station was excavated in late 1987 and early 1988, using a continuous miner. The Air Intake Shaft is furnished with a work platform and a small cage that can be raised and lowered to perform routine ground maintenance. The principal purpose of the cage is to provide emergency ingress and egress.

4.3.1 Modifications to Excavation and Ground Control Activities

The Air Intake Shaft Station was not modified during this reporting period. Ground control activities were limited to routine maintenance.

4.3.2 Instrumentation

Radial convergence point and extensometer instrumentation data near the Air Intake Shaft Station are presented in Section 5.0 as part of the discussion on the performance of the access drifts

5.0 PERFORMANCE OF ACCESS DRIFTS AND PANELS

This section describes the geomechanical performance of the underground access drifts. The Waste Disposal Area is discussed in Section 6.0 and the Salt Disposal Investigation areas are discussed in Section 7.0. Four major north-south drifts in the WIPP underground are intersected by shorter east-west cross-drifts. Drift dimensions range from 13 ft (4 m) to 21 ft (6.4 m) high, and from 14 ft (4.3 m) to 33 ft (9.2 m) wide.

5.1 Modifications to Excavation and Ground Control Activities

Trimming, scaling, and floor-milling activities were performed as necessary during this reporting period. Table 5-1a and Table 5-1b summarize these activities in addition to ground control activities such as rock bolting.

Table 5-1a Summary of Mining Activities (excavations) during reporting period

Location		Work Activity
Panel 8	Initial Cut	Completed mining of south half of Room 4
		Room 5, Room 6, Room 7
		S-1600 from Room 6 to Room 7
		S-1950 from Room 5 to Room 7.
	Rib Cut	Room 7, Room 6
		Room 5, Room 2
		S-1600 north rib from Room 4 to Room 7
		S-1600 south rib from Room 2 to Room 7
		S-1950 north rib from Room 6 to Room 7
		S-1950 south rib from Room 5 to Room 7
Panel 7		Floor-milling in panel 7 for heave removal
Access Drifts	E-140	Floor trim E-140 from N-780 to N-460

Table 5-1b Summary of Ground Control Activities (bolting/meshing) during reporting period

Location	Work Activity
E140 S700-S1000	replace broken 14-ft. resin anchored roof bolt pattern
Panel 7 Room 3	replace broken 14-ft. resin anchored roof bolt pattern
E140 S1950-S2520	replace broken 14-ft. resin anchored roof bolt pattern
Panel 8 Room 4	installed 6-ft. resin anchored bolts in drummy areas
E140 N150-N460	replace broken 14-ft. resin anchored roof bolt pattern
Panel 7 Room 2	replace broken 14-ft. resin anchored roof bolt pattern
Panel 7 Room 1	replace broken 14-ft. resin anchored roof bolt pattern
Mine Wide	drilled 20-ft. observation holes
E300 Maintenance Shop	installed new 14-ft. resin anchored roof bolt pattern
S2520 between E140 and W170	replace broken 14-ft. resin anchored roof bolt pattern
Panel 7 S2180 Drift	replace broken 14-ft. resin anchored roof bolt pattern
E0 N700-N1400	replace broken 14-ft. resin anchored roof bolt pattern
Panel 8 Room 4	install initial 6-ft. resin anchored roof bolt pattern
Panel 7 S2520 Drift	replace broken 14-ft. resin anchored roof bolt pattern
Panel 8 S1600 Drift	install initial 6-ft. resin anchored roof bolt pattern

Table 5-1b Summary of Ground Control Activities (bolting/meshing) during reporting period (continued)

Location	Work Activity
E300 S1600-S2520	install 14-ft. resin anchored roof bolt pattern
Panel 8 Room 5	install initial 6-ft. resin anchored roof bolt pattern
E140 S700-S1000	replace broken 14-ft. resin anchored roof bolt pattern
Panel 7 Room 3	replace broken 14-ft. resin anchored roof bolt pattern
E140 S1950-S2520	replace broken 14-ft. resin anchored roof bolt pattern
Panel 8 Room 4	installed 6-ft. resin anchored bolts in drummy areas
Air Intake Shaft	replace broken 14-ft. resin anchored roof bolt pattern
E140 S1700-S1950	install Cable Slings
E300 N1100-N1400	replace broken 14-ft. resin anchored roof bolt pattern
Panel 8 S1950 Drift	install initial 6-ft. resin anchored roof bolt pattern
S1000 Lunchroom	install 12-ft. resin anchored roof bolt pattern
Air Intake Shaft	replace broken 14-ft. resin anchored roof bolt pattern
E140 N460-N780	replace broken 14-ft. resin anchored roof bolt pattern
S1000 between W30 and E140	install 12-ft. resin anchored roof bolt pattern
S1300 between W30 and E140	install 12-ft. resin anchored roof bolt pattern
Panel 8 Room 6	install initial 6-ft. resin anchored roof bolt pattern
S1000 between E140 and E300	install 12-ft. resin anchored roof bolt pattern
W30 S700-S1950	replace broken 14-ft. resin anchored roof bolt pattern
S1600 between W30 and E140	replace broken 14-ft. resin anchored roof bolt pattern
E140 S90-S400	replace broken 14-ft. resin anchored roof bolt pattern
Panel 8 Room 3	install initial 6-ft. resin anchored roof bolt pattern
S700 between E140 and E300	install 12-ft. resin anchored roof bolt pattern
Panel 8 Room 7	install initial 6-ft. resin anchored roof bolt pattern
W170 S2520 Intersection	replace broken 14-ft. resin anchored roof bolt pattern
E0 N460-N700	replace broken 14-ft. resin anchored roof bolt pattern

5.2 Instrumentation

This section discusses instrumentation details in the access drifts.

5.2.1 Extensometers

Twenty extensometers provided readings from various locations in the access drifts during the reporting period. Where displacement data were available, annual displacement rates were calculated (see Section 1.4.3) for each active installation and compared to the annual displacement rates from the previous reporting period. Readings are scheduled to be made at least monthly throughout the WIPP underground. During this document's reporting period (July 2019-June 2020), the monthly reading schedule for WIPP's extensometers was kept.

E-140 drift extensometers show a transition to a relatively stable back the last couple of years even if the southern portion of the drift (S1300 to S3650) has in the past exhibited large tension cracks in the roof in response to separations along anhydrite stringers. This has led to the formation of roof sags (bellies) noticeable in some areas and drummy ground in other areas of the drift. E-140 drift is therefore heavily deformed and de-stressed in its southern portion. The northern part of the drift remains in good condition due mainly to a low extraction ratio. Although the extensometers indicate continued deformation and breakup of the lower beam, there is no evidence of significant separation/fractures within the roof bolt anchorage horizon.

5.2.2 Convergence Points

Convergence point data are obtained by measuring the change in distance between fixed points anchored into the rock across an opening, either from rib to rib or from roof to floor. The measurement end-points constitute a "chord." Figure 5-1 shows typical convergence point array configurations along with typical chord designations.

Convergence points are routinely installed following new mining and in areas where ground maintenance has been performed and previously installed convergence points have been removed. A total of 73 new convergence points were installed during this reporting period, as listed in Table 5-2.

If accessible, annual closure rates were calculated from convergence point array data gathered in the access drifts. During this reporting period, the active convergence points in the underground were distributed as follows: 185 convergence points in the access drifts, 18 accessible convergence points in Panel 7; 45 read convergence points in Panel 8, and 32 convergence points in the SDI area. However, access restrictions are in place in SDI for areas south of N780 until regular ground control maintenance can be performed, preventing access to 23 of the 55 convergence arrays. A complete tabulation of the accessible convergence point data and calculated closure rates is presented in Volume 2 of the report.

Accessible locations with increases in annual vertical closure rates of greater than 20 percent and rates above 5 in/year are shown in Table 5-3.

5.3 Convergence Point and Extensometer Data

Vertical loading on mine pillars results in lateral stresses on the roof and floor beams. The composition of those beams, in part, determines how these structures will react to the horizontal stresses. In particular, horizontally continuous anhydrite stringers (see Section 2.2.2) divide the beam itself into a series of smaller independent beams.

Lateral strain on the beam imposed by vertical loading on the pillars is accommodated by vertical displacement over the mined opening. This requires that the horizontally oriented beam separate along the most favorable, or weakest, planes.

Where anhydrite stringers interpose the beam, they constitute a plane of weakness, and delamination occurs. The material is confined in the plane above, so that the roof accommodates the lateral strain by bending convex into the mined opening.

Two distinct results develop from this action. First, voids form within the beam as the portions closer to the opening move away from those deeper within the beam. Second, the convex portion of the bended plane is subjected to tensile loading perpendicular to the axis of the drift and superficial tears known as "tensile fractures" develop generally parallel to the axis of the drift.

Where anhydrite stringers are small and discontinuous or absent within the beam, horizontal loading is accommodated along shear planes. These develop at angles of approximately 35 degrees with respect to the horizontal. In some cases, a plane develops preferentially on one side of the drift, and the bulk of material is pushed into the mined opening on that side. This may be thought of as a cantilevered beam.

Whatever mechanism is used, vertical displacement into the mined opening is measured by convergence monitoring. Convergence points consider the displacement between two opposing surfaces: either the roof and floor or the two ribs. Extensometers consider the displacement between one surface (usually the back) and one or more points within the beam. Where a convergence point and an extensometer are adjacent to one another, it is possible to determine the individual displacements of both floor and roof beams.

These data are used to analyze the stability and mechanics of the beam, and to determine what actions may be taken to ensure the safety of personnel and equipment consistent with the safe operation of the facility. The geotechnical engineering department continually reviews and monitors available data to ensure safety compliance.

5.4 Excavation Performance

Monitoring readings were collected and assessed regularly from convergence point arrays throughout the WIPP underground this reporting period. Due to the effect rock temperature has on salt creep, convergence rates vary seasonally, typically increasing during the warmer summer months and decreasing during the cooler and drier winter months. These temperature effects are more pronounced nearer the fresh air intake.

The performance of the access drift excavations during this reporting period was within acceptable criteria. "Acceptable criteria" means that a drift remains accessible, and the ground can be controlled by routine maintenance. Standard remedial ground control in some areas was required to maintain the performance of the excavations. The accessible drifts remain stable and controlled. Of the 216 convergence locations measured in the access drifts and the SDI, no location had annual closure rates in excess of 20 percent from the previous year's value and the rate above 5 in/yr. See Table 5-3.

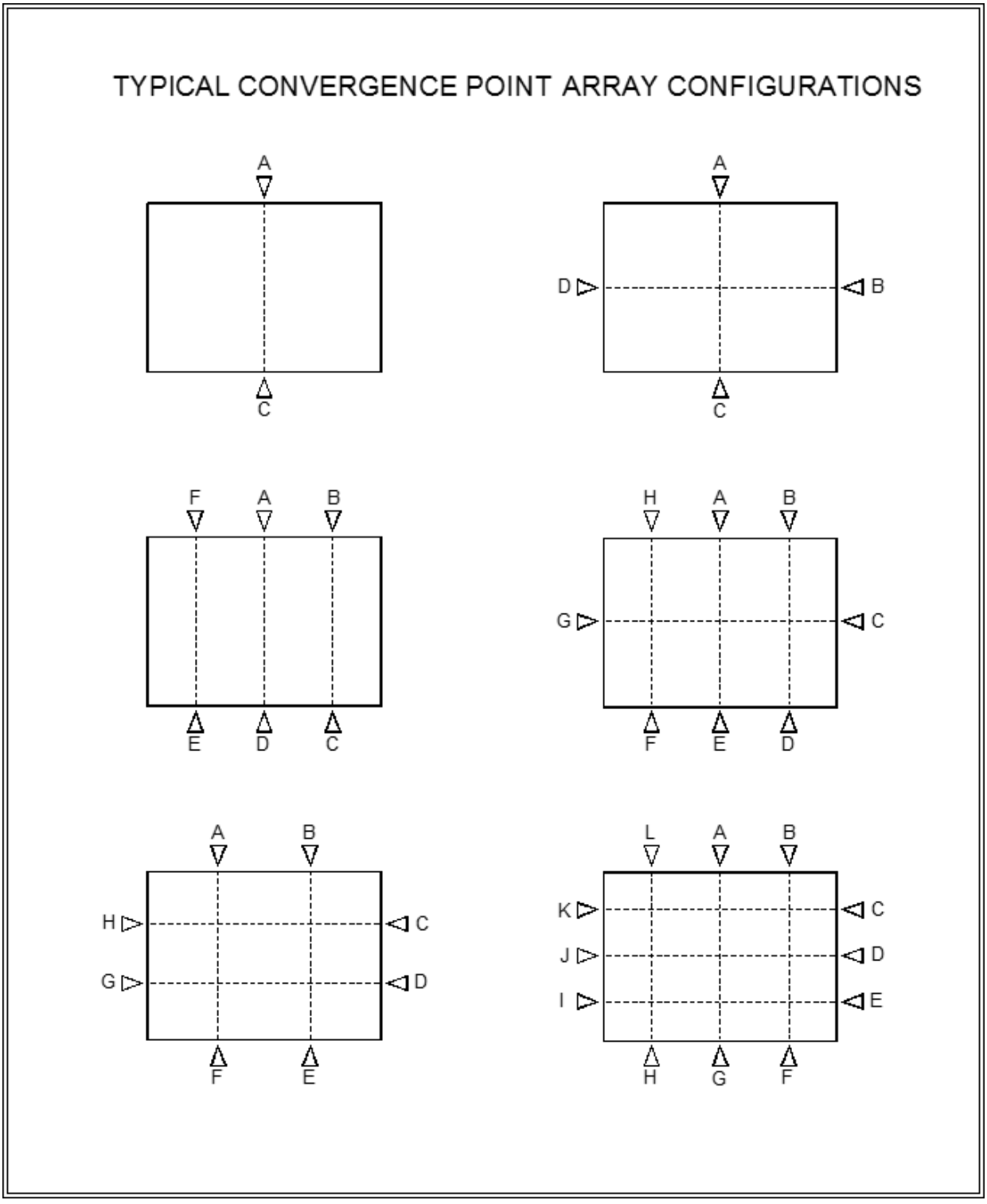

Figure 5-1 Typical Convergence Point Array Configurations Showing Anchor Designations

Table 5-2 Radial Convergence Point Installations in the Access Drifts during reporting period.

Location	Installation Date	Type of Installation[5]	Field Tag[6]
W520-S2275	7/31/2019	R	W520-S2275-4 A-C
W520-S2350	7/31/2019	R	W520-S2350-4 A-C
W520-S2425	7/31/2019	R	W520-S2425-5 A-C
E300-S1150	8/7/2019	R	E300-S1150-5 A-E
E300-S1300	8/7/2019	R	E300-S1300-3 A-C
E300-S1450	8/7/2019	R	E300-S1450-3 A-C
E300-S1687	8/7/2019	R	E300-S1687-3 A-C
E300-S2275	8/14/2019	R	E300-S2275-3 A-C
E220-S2180	9/12/2019	R	E220-S2180-2 A-C
E300-S2350	9/12/2019	R	E300-S2350-3 A-C
E300-S2425	9/12/2019	R	E300-S2425-3 A-C
E300-S1775	9/18/2019	R	E300-S1775-3 A-C
E300-S1862	9/18/2019	R	E300-S1862-3 A-C
E300-S2065	9/18/2019	R	E300-S2065-3 A-C
S1950-W520 (Room 2)	10/3/2019	R	S1950-W520-3 A-C
S1000-W120	10/15/2019	R	S1000-W120 A-C
W660-N150	10/30/2019	R	W660-N150-2 A-C
S1300-W100	10/30/2019	R	S1300-W100-4 A-C
S700-W98	10/30/2019	R	S700-W98-4 A-C
S400-E420	11/6/2019	N	S400-E420 A-C
S400-E360	11/6/2019	N	S400-E360 A-C
E300-S400	11/6/2019	N	E300-S400 A-C
E300-S550	11/6/2019	N	E300-S550 A-C
E140-S550	11/6/2019	R	E140-S550-7 A-C
W30-S2425	11/6/2019	R	W30-S2425-5 A-C
S2180-W390	4/30/2020	R	S2180-W390-6 A-C
S2180-W460	4/30/2020	R	S2180-W460-6 A-C
W30-S850	4/9/2020	R	W30-S850-7 A-E
E300-N1341	5/14/2020	R	E300-N1341-4 A-C
W1190-S1862	3/27/2020	N	W1190-S1862 A-C
S1950-W1190	3/27/2020	N	S1950-W1190 A-C
W1050-S1862	4/21/2020	N	W1050-S1862 A-C
W920-S1862	4/21/2020	N	W920-S1862 A-C
W790-S1687	4/21/2020	N	W790-S1687 A-C

[5] R - denotes a replacement installation, e.g., roof or floor point(s) could have been mined out, damaged, etc. N – represents a new installation at that location.
[6] Field Tag (aka fieldtag) is a string consisting of 'location' + '- number of times a reinstall was conducted at that location' + 'chord'. Note that new installations do not have a reinstallation number.

Table 5-2 Radial Convergence Point Installations in the Access Drifts during reporting period (Continued)

Location	Installation Date	Type of Installation[5]	Field Tag[6]
W790-S1775	4/21/2020	N	W790-S1775 A-C
S1600-W285	3/30/2020	R	S1600-W285-2 A-C
S1600-W725	3/30/2020	N	S1600-W725 A-C
S1600-W1120	3/27/2020	N	S1600-W1120 A-C
S1600-W1190	3/27/2020	N	S1600-W1190 A-C
W1190-S1687	3/27/2020	N	W1190-S1687 A-C
W1190-S1775	3/27/2020	N	W1190-S1775 A-C
S1950-660	3/27/2020	R	S1950-W660-2 A-C
E140-N780	5/21/2020	R	E140-N780-4 A-C
E140-N686	5/21/2020	R	E140-N686-3 A-C
E140-N626	5/21/2020	R	E140-N626-4 A-C
E140-N562	5/21/2020	R	E140-N562-3 A-C
S1600-W790	3/30/2020	N	S1600-W790 A-C
S1600-W855	3/30/2020	N	S1600-W855 A-C
S1600-W920	3/30/2020	N	S1600-W920 A-C
S1600-W985	3/30/2020	N	S1600-W985 A-C
S1600-W1050	3/30/2020	N	S1600-W1050 A-C
S1950-W1050	3/31/2020	N	S1950-W1050 A-C
S1950-W985	3/31/2020	N	S1950-W985 A-C
S1950-W920	3/31/2020	N	S1950-W920 A-C
S1950-W855	3/31/2020	N	S1950-W855 A-C
W660-S1775	3/31/2020	N	W660-S1775 A-C
W660-S1862	3/31/2020	N	W660-S1862 A-C
S1950-W1120	4/2/2020	N	S1950-W1120 A-C
S1950-W790	4/2/2020	R	S1950-W790-2 A-C
S1950-W725	4/2/2020	R	S1950-W725-2 A-C
S1950-W585	4/2/2020	R	S1950-W585-2 A-C
S1950-W455	4/2/2020	R	S1950-W455-2 A-C
S1950-W390	4/2/2020	R	S1950-W390-2 A-C
W660-S1687	4/2/2020	N	W660-S1687 A-C
W1050-S1687	4/21/2020	N	W1050-S1687 A-C
W1050-S1775	4/21/2020	N	W1050-S1775 A-C
W920-S1687	4/21/2020	N	W920-S1687 A-C

[5] R - denotes a replacement installation, e.g., roof or floor point(s) could have been mined out, damaged, etc. N – represents a new installation at that location.
[6] Field Tag (aka fieldtag) is a string consisting of 'location' + '- number of times a reinstall was conducted at that location' + 'chord'. Note that new installations do not have a reinstallation number.

Table 5-2 Radial Convergence Point Installations in the Access Drifts during reporting period (Continued)

Location	Installation Date	Type of Installation[5]	Field Tag[6]
W920-S1775	4/21/2020	N	W920-S1775 A-C
E0-N460	1/9/2020	R	E0-N460-5 A-C
W30-S2275	5/29/2020	R	W30-S2275-5 A-C
E140-S1300	5/29/2020	R	E140-S1300-6 A-C
E140-S700	5/29/2020	R	E140-S700-9 A-D
E140-S550	5/29/2020	R	E140-S550-8 A-C

[5] R - denotes a replacement installation, e.g., roof or floor point(s) could have been mined out, damaged, etc. N – represents a new installation at that location.
[6] Field Tag (aka fieldtag) is a string consisting of 'location' + '- number of times a reinstall was conducted at that location' + 'chord'. Note that new installations do not have a reinstallation number.

Table 5-3 Vertical Closure Rate Changes in Excess of Twenty Percent and Rate above 5 in/yr in the Access Drifts and the SDI

Location	Chord[7]	Last Reading Date	Closure Rate 2019 to 2020 (in/yr)	Closure Rate 2018 to 2019 (in/yr)	Rate Change (%)
None	-	-	-	-	-

The absence of any access drift locations meeting Table 5-3's conditions is indicative of no roof beam instability in the access drifts within the reporting period.

[7] Chord is defined in Section 5.2.2 and illustrated in Figure 5-1.

6.0 PERFORMANCE OF THE WASTE DISPOSAL AREA

The Waste Disposal Area as of June 30, 2020, consisted of Panels 1, 2, 3, 4, 5, 6, 7, and an almost completely mined Panel 8. Panels 1, 2, 3, 4, 5, and 6 were closed during previous reporting periods and Panel 7 will likely be closed during the next reporting period.

6.1 History

Excavation of Panel 1 began in May 1986 with the mining of the access entries. Initially, the disposal rooms and drifts were developed as pilot drifts that were later excavated to nominal operational dimensions of 13 ft (4 m) high, 33 ft (10 m) wide, and 300 ft (91 m) long. Room 1 was completed to these dimensions in August 1986, and pilot drifts for Rooms 2 and 3 were excavated in January and February 1987. Rooms 2 and 3 were completed in February and March 1988, and Rooms 4 through 7 were completed in May 1988. Four short access drifts designed to lead to smaller test alcoves were excavated north of the S-1600 drift and Rooms 4-7 in June 1989. Only the access drifts to the alcoves were completed; the alcoves themselves were not excavated. Panel 1 waste emplacement (in Rooms 1, 2, 3, and 7 adjacent areas of S-1600, and all of S-1950) was completed during a prior reporting period, and the panel is entirely closed.

Excavation of Panel 2 began in September 1999 with the mining of access entries. Initially, the disposal rooms and drifts were developed as pilot drifts that were trimmed to finished dimensions. Room 1 was completed in January 2000, and pilot drifts for Rooms 2 and 3 were excavated in February 2000. Pilot drifts were completed for Rooms 4 through 6 in April 2000. The pilot drift for Room 7 was excavated in May 2000. All the rooms were excavated to final dimensions by August 2000. Waste emplacement in Panel 2 was completed during a prior reporting period, and the panel is entirely closed to all access.

Excavation of Panel 3 began in May 2002 with the mining of access entries. As with Panel 2, the disposal rooms and drifts were initially developed as pilot drifts that were trimmed to finished dimensions. All the rooms were excavated to final dimensions by the end of March 2004. Waste emplacement in Panel 3 was completed in February 2007. Substantial barriers and bulkheads were installed in the exhaust and intake drifts of Panel 3 to prevent access into the panel and to isolate it from the ventilation circuit. Panel 3 is completely closed off and abandoned as required.

Panel 4 access drift mining began in January 2005. The disposal rooms were initially developed as pilot drifts and were later trimmed to final dimensions. Mining was completed by June 2006. Waste emplacement in Panel 4 was completed in March 2009. Substantial barriers and bulkheads were installed in the exhaust and intake drifts of Panel 4 to prevent access into the panel and to isolate it from the ventilation circuit. The panel is completely closed off and abandoned as required. Panel 5 excavation activities began in June 2006. The panel was initially mined to less-than-final dimensions and later trimmed to specification. Mining was complete by

February 2008. Waste emplacement was conducted from March 2009 through July 2011. Isolation walls were completed in November 2011 as required.

Panel 6 mining began in April 2008. The panel was initially mined to less-than-final dimensions and later trimmed to specification. Mining was complete by April 2010. Waste emplacement began in March 2011 and was completed in January 2014. The panel is completely isolated as required.

Panels 3, 4, 5, and 6 were officially closed in accordance with the HWFP and EPA requirements using metal bulkheads. Access drifts were later backfilled with run of mine salt.

Panel 7 mining began in April 2010 and was completed in August 2011. Initial mining placed the floor within 2 ft. of a polyhalitic halite bed (designated PH-4), which sits atop a thick anhydrite bed designated MB-139. Horizontal stresses caused significant uplift and the floor was then mined down through MB-139 and backfilled with run of mine salt. The remediation of the floor was completed in January 2013. Subsequent geomechanical monitoring indicates stable vertical convergence. RH waste emplacement began in Panel 7 in September 2013 and CH waste emplacement began in January 2014. Waste emplacement and ground control activities were suspended in February 2014 due to a truck fire in the underground followed by a radiation release in Panel 7. Ground control activities resumed in 2015. Waste emplacement resumed in January 2017 at the intersection of Room 6 and S2520.

Panel 8 mining resumed in February 2018. The entire panel has been mined to Clay G and rough-cut mining is almost complete.

6.2 Modifications to Excavations and Ground Control Activities

Floors milling for heave removal were performed during this reporting period in Panel 7. As previously reported, a roof fall in Room 6 of Panel 7 occurred on November 11, 2018. The fall did not impact the accessible areas of the panel. Room 5 of panel 7 is also experiencing an increase in roof beam expansion. This is a prohibited/closed-off area. Back failure in that room is likely to occur during the next reporting period.

Routine ground control activities were performed in Panel 7 to include scaling and meshing, as needed, and the replacement of broken roof bolts with 14-ft resin anchored bolts in areas that are still accessible.

A very significant modification to Panel 8 (see Section 6.1) is the mining of the back up to the upper horizon. Also, the back of Panel 8 is fully bolted with 6-foot resin anchor roof bolts. The bolts were installed within two weeks of mining to slow the development of separations along anhydrite stringers within the roof beam and subsequent surface tension crack development.

6.3 Instrumentation

Panel 7 instrumentation originally consisted of the following:

- Forty-nine vertical convergence points, distributed as 14 in each of the intake and exhaust drifts and three in each of the rooms; and
- Eleven wire extensometers, distributed as two in each of the intake and exhaust drifts and one in each of the rooms.

A schematic of the geomechanical instrumentation layout found in Panel 7 is shown in Figure 6-1. This figure presents a typical Waste Panel instrumentation layout since emplacement began in Panel 1.

6.4 Analysis of Extensometer and Convergence Point Data

Panel 7 is continuing to experience age-appropriate roof-beam, expansion and floor deformation in areas accessible to ground maintenance.

Absent in this section are Rooms 4, 6, and 7. The rooms are inaccessible due to the following reasons:

- Room 4 experienced an anticipated roof fall over approximately 80% of the room in November 2016.

- Room 6 also experienced an anticipated roof fall over much of the room sometime between December 19, 2018, and January 2, 2019.

- Access to Room 7 was prohibited to general access immediately following the radioactive release in February 2014 and was subsequently sealed following the video investigation of the waste stack.

Extensometer data in Panel 7, Room 5 and S-2180 between Room 5 and Room 6 indicate a sharp increase (more than 100% rate increase) in roof beam expansion by the end of the reporting period. These are prohibited areas and failure is likely to occur during the next reporting period. This anticipated failure is based on the aforementioned sharp increase in convergence rates from the extensometer. Similar sharp convergence rate increases were observed in the previous ground falls in Rooms 4 and 6 of Panel 7.

The Room 3 extensometer measured a roof beam expansion rate this period of 1.6 in/yr, a very modest increase from the previous year's reading of 1.2 in/yr. Due to waste emplacement the only available roof-to-floor convergence rate available in Room 3 this period is at W660-S2425. The convergence rate increased from 1.6 in/year to the current reporting period's 2.9 in/yr.

Extensometer readings from Panel 7 Room 2 show a roof beam expansion rate of 1.5 in/yr. Convergence rates in Room 2 are less than 3 in/yr with no acceleration. The Room 1 extensometer indicates a steady expansion rate nearing 4 in/yr. Convergence rates in Room 1 are 4.7, 3.5, and 3.8 in/yr, up less than 20 percent on all three points. Ground control to maintain Room 1 accessibility began during the drafting of the report. Panel 7 convergence stations had closure rates ranging between 1.7 and 5.1 in/yr. Fourteen of the 18 convergence stations had an increase in convergence rate from last reporting period.

Extensometer readings from Panel 8 Room 1 show a steady roof beam expansion rate of 1 in/yr. Room 1 convergence stations had closure rates of 3.7 and 4.7 in/yr, up from 2.8 and 3.6 in/yr. Convergence monitoring of the newly mined Panel 8 shows closure rates between 1.6 and 5.8 in/yr through 46 convergence stations.

6.5 Excavation Performance

Panel 7 is performing as expected considering its age and history. The panel should fulfill its intended purpose as long as ground control efforts can continue. Due to waste emplacement the majority of panel 7 is in accessible. Accessible areas are safe and continue to be monitored.

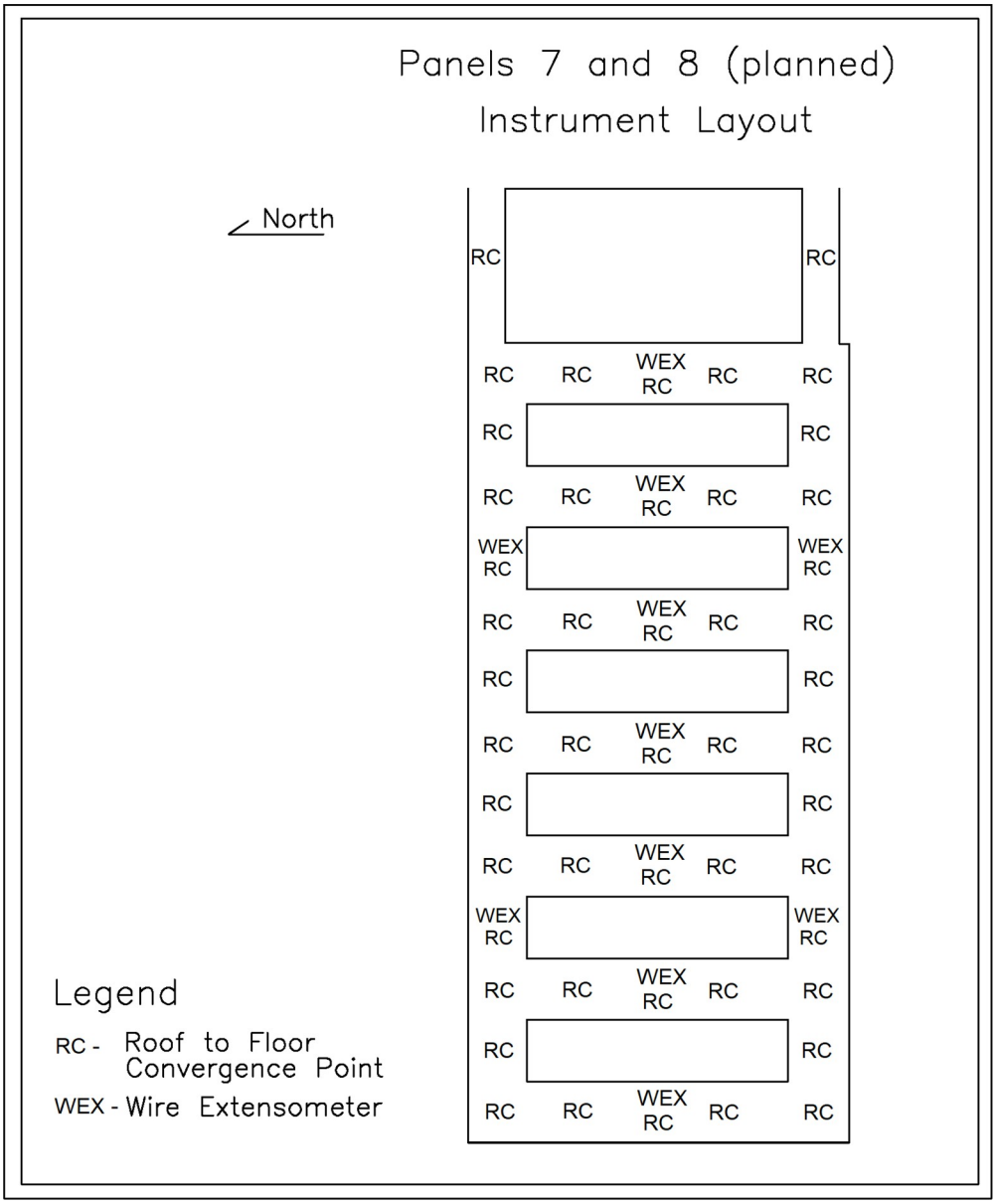

Figure 6-1 Typical Waste Panel Instrument Layout

6.6 Excavation Performance

Panel 7 is performing as expected considering its age and history. The panel should fulfill its intended purpose as long as ground control efforts can continue. The majority of the panel is now prohibited from access and waste emplacement is nearing completion.

7.0 PERFORMANCE OF THE SALT DISPOSAL INVESTIGATIONS AND SALT DEFENSE DISPOSAL INVESTIGATIONS

This chapter describes the geomechanical performance of the SDI and SDDI areas (hereafter referred to as SDI). Development of the area began in January 2012. When completed, most of the area will have nominal dimensions of 13 ft high and 16 ft wide.

7.1 Ground Control Program

Due to the relatively narrow drifts (nominally 16 ft across) and favorable mining horizon, ground control plans in the SDI area are confined to routine maintenance, such as spot-bolting where localized drummy surface features develop. More substantial engineered ground control systems may be applied in the event that ongoing geomechanical monitoring and analysis of the area identify a need.

7.2 Instrumentation

Fifty-five convergence arrays have been installed in the SDI area. The arrays are read on a periodic basis, when accessible. During this reporting period only 32 of 55 arrays were accessible due to ground control priorities.

7.3 Analysis of Convergence Point Data

The 32 convergence points for this period had an average roof-to-floor closure rate of 1.5 in/yr similar to the previous reporting period. Low rates of closure are expected for this area due to the factors described in the beginning of Section 7.1 and the low extraction ratio in the northern part of the mine.

7.4 Excavation Performance

A combination of ground control, and to some extent ventilation challenges, led the Operations Department to prohibit access to the SDI area during the previous reporting period so the resources could be channeled to address more significant ground control remediation in other areas. The same operational challenges apply to this reporting period, although, the inaccessibility is primarily limited to 23 convergence stations in the southern portion of the N-780 drift.

Closure readings average 1.5 in/yr, with no increase. Overall, convergence data show a steady state behavior as indicated by the low closure rates.

8.0 GEOSCIENCE PROGRAM

The activities of the geoscience program were not performed during this reporting period, primarily due to the difficulty in filling a geotechnical engineering position.

The information formally captured by this program is now and has been incorporated into routine ground control inspections. During ground control inspections, the engineers are keeping track of any cracks or ground control issues. Also, during this reporting period, there was no additional significant mining completed to require new geologic mapping.

A description of the various aspects of the geoscience program is presented in the remainder of Section 8.0.

The geoscience program confirms the suitability of the Site through the collection of various geologic data and excavation characteristics from the underground. These include the inspection of open observation holes for fractures (separations) and offsets (lateral displacements) in roof beams, and the mapping of fracture development on roof surfaces. Data collected through these activities support the design and evaluation of ground support systems.

Normally, the following activities are performed:

- Observation hole inspections
- Fracture mapping
- Stratigraphic mapping
- Drilling and Geologic Core Descriptions

Fracture development in the roof is primarily caused by the concentration of compressive stresses in the roof beam and is influenced by the size and shape of the excavation and the stratigraphy in the immediate vicinity of the opening. In a thick roof beam, pillar deformations induce lateral compressive stresses into the immediate roof and floor. With time, the buildup of stress causes differential movement along stratigraphic boundaries. This differential movement is identified as offsets in observation holes and by the bends in failed rock bolts. Large strains associated with lateral movements can induce fracturing in the roof, which is frequently seen near the ribs. However, this process may take years to develop.

At the upper repository horizon, clay or anhydrite stringers exert significant influence over the effective thickness of the roof beam. The presence of these stringers causes the roof beam to behave as a series of thin independent beams. Little or no tensile support is provided across the stringer interface. As horizontal end-loading continues, each beam can deflect downward causing a tensile fracture to develop along the bottom of the beam. These tensile fractures can develop in relatively new excavations soon after separation occurs along the stringer interface.

8.1 Observation Hole Inspections

Geotechnical observation holes are drilled at various locations throughout the underground facility. A location may contain one or more holes arranged in an array. These holes are drilled to depths that allow the monitoring of fracture development and offsetting and are inspected for the development of those features. Roof observation holes usually extend up past Clays G and H (Figure 8-1 and Figure 8-2).

The clay seams nearest the excavation surfaces define the immediate roof beam. The roof beam is bounded by Clay G in most of the access drifts and Panels 1, 2, and 7. Some areas, such as the Salt Shaft Station, portions of the E-0 and E-140 drifts, the south mains south of S-2620, and Panels 3, 4, 5, 6, and 8, are excavated to Clay G and have roof beams bounded by Clay H.

The offset in an observation hole is determined by visually estimating the degree of occlusion. The direction of offset along clay seams is observed as the movement of the strata nearer to the observer relative to the strata farther away. Typically, the nearer strata move toward the center of the excavation (Figure 8-3 and Figure 8-4). Based on previous observations in the underground, the magnitude of offset is usually greater in holes located near ribs than in those located along excavation centerlines. Offsetting along the clay layers is observable until total offset is reached or visibility is obstructed by intervening offsets at other clay seams or fractures.

Observation holes are inspected for fractures using an aluminum rod with a flattened steel wire probe attached to one end perpendicular to the rod (referred to as a "scratch rod"). Fractures and clay seams are located by moving the probe along the inside of the hole until it is snagged in one of these features. Depth to each feature is recorded, as is the magnitude of separations encountered. A fiber scope camera is available for use in addition to the scratch rod to visually document features of interest in a hole.

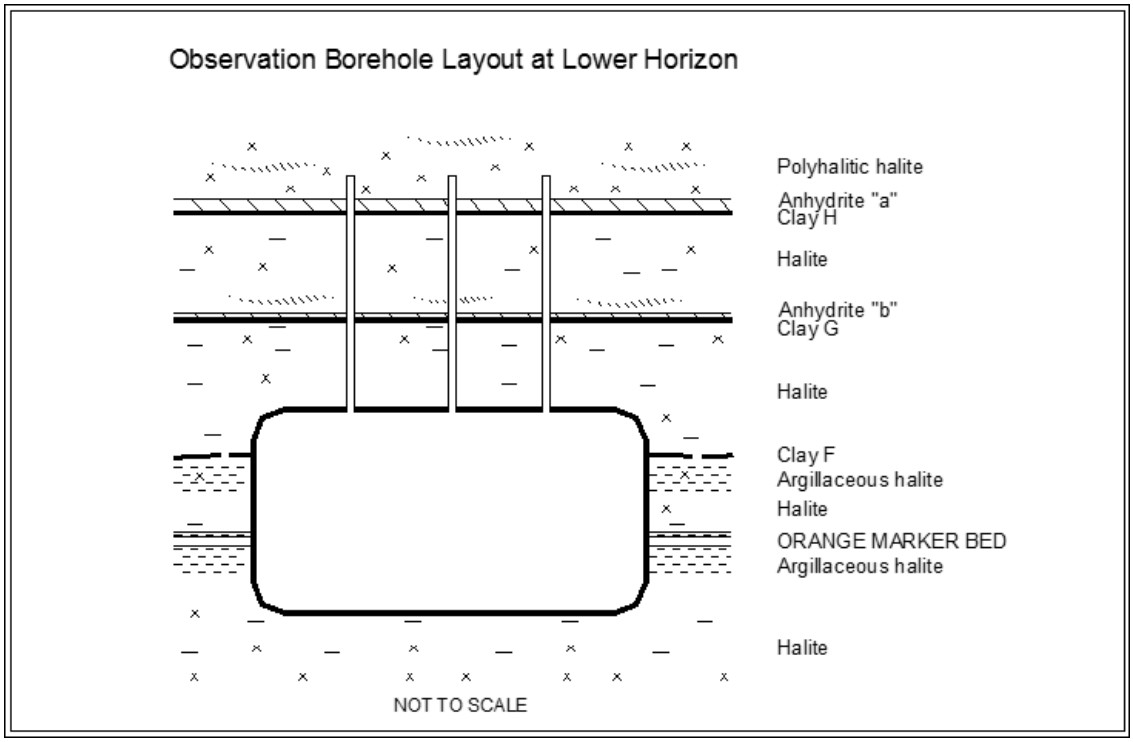

Figure 8-1 Example of Observation Hole Layout at Lower Horizon

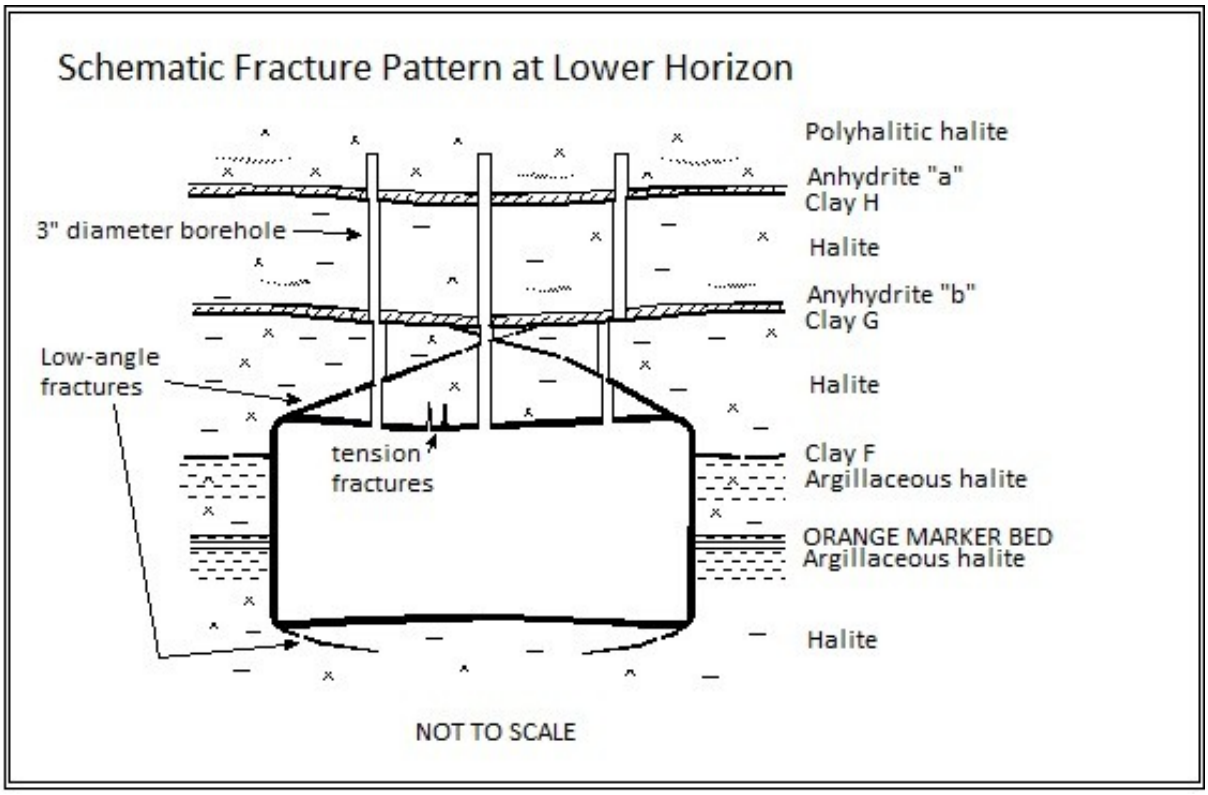

Figure 8-2 Typical Fracture Pattern at Lower Horizon

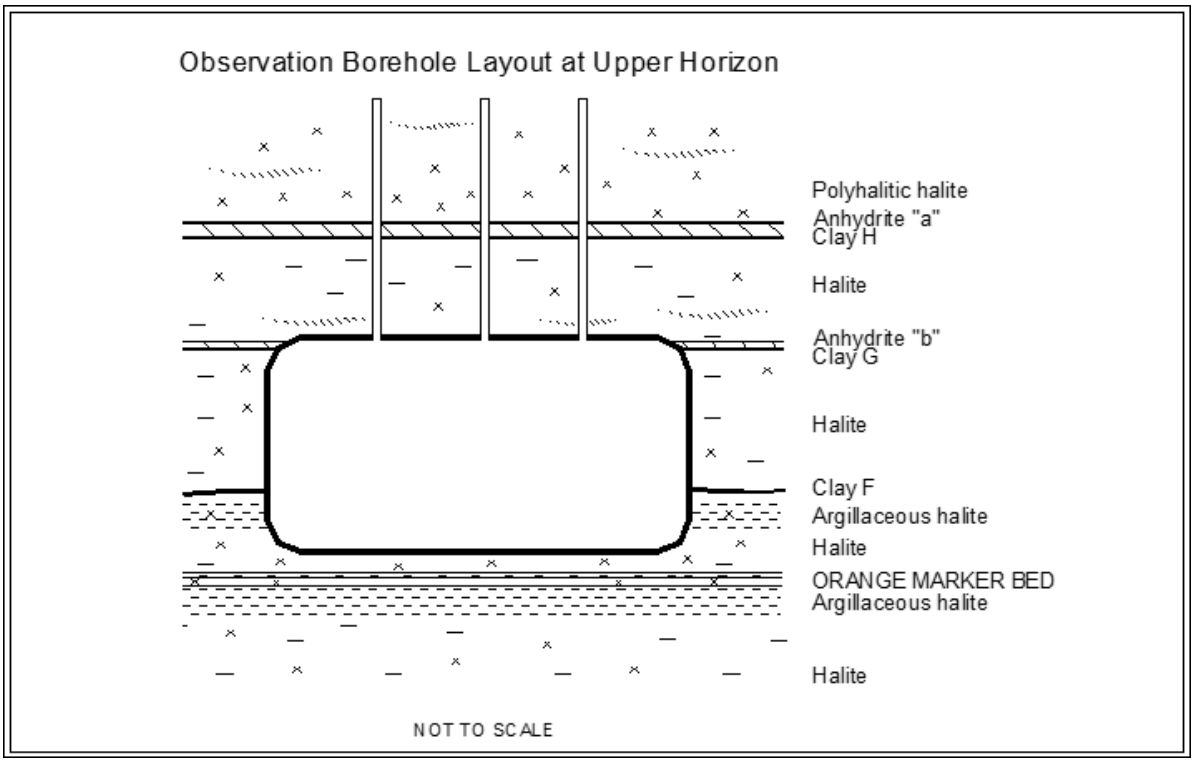

Figure 8-3 Example Observation Hole Layout at Upper Horizon

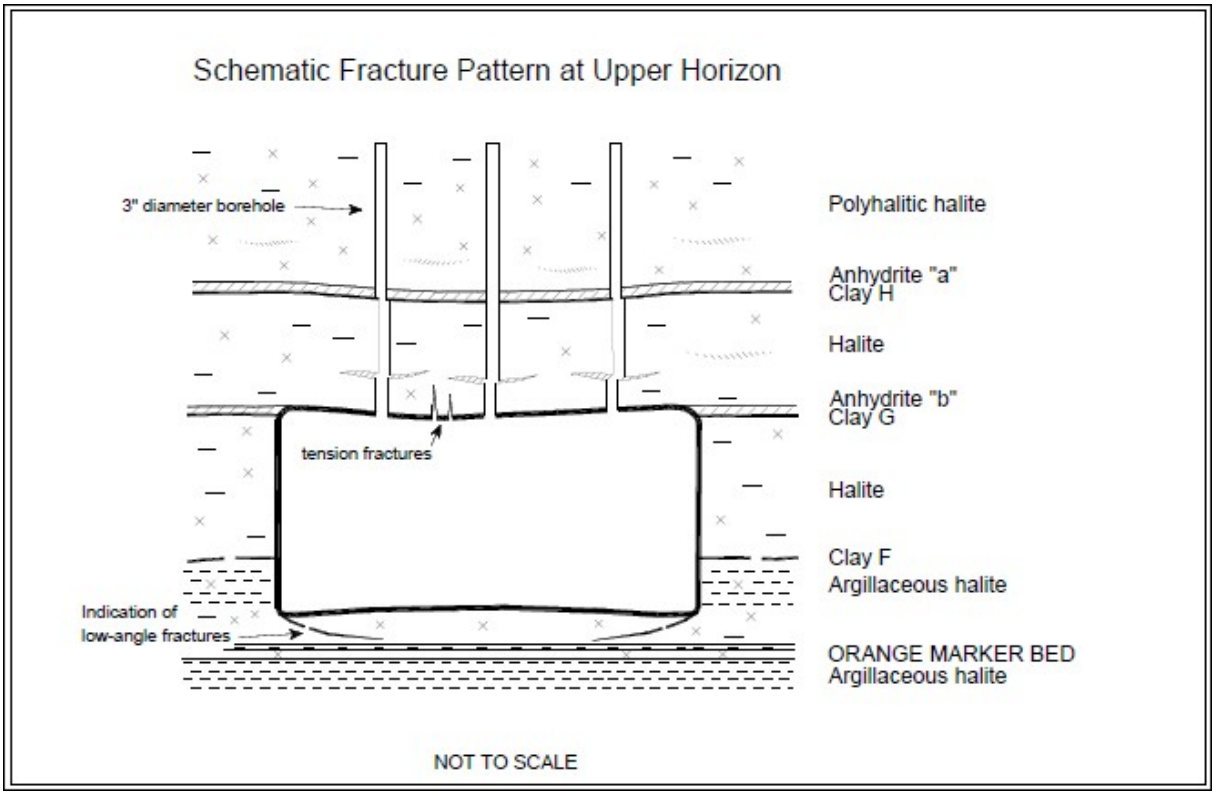

Figure 8-4 Typical Fracture Patterns at Upper Horizon

8.2 Fracture Mapping

Routine mapping documents the progression of fractures in the roof exposed on the excavation surfaces of the drifts and rooms in the underground repository. The fracture surveys are generally performed on an annual basis, and the fracture maps are updated. The fracture maps facilitate the analysis of strain in the immediate roof-beam because they document the development and propagation of fractures through time.

8.3 Stratigraphic Mapping

Stratigraphic mapping is the identification and partitioning of the sequence of rock strata based on their form, distribution, and lithologic composition. It is used to verify that there are no nonconformities in the geology within the waste disposal horizon at the WIPP.

8.4 Drilling and Geologic Core Descriptions

As new panels and new experimental areas are excavated, holes are typically drilled and cored vertically into the back and into the floor to depths of 50 ft to identify and describe the stratigraphic units present.

9.0 SUMMARY

At the inception of the WIPP, criteria were developed that addressed the design requirements (DOE, 1984). They pertained to all aspects of the mined facility and its operation as a pilot plant for the demonstration of technical and operational methods for permanent disposal of CH and RH TRU waste. In 1994, as the WIPP focus moved toward the permanent disposal of TRU waste, these design requirements were reassessed and replaced by a new set of requirements called system design descriptions. Table 9-1 shows the comparison of these design requirements with conditions actually observed in the underground from July 2019 through June 2020.

A predicted roof fall affecting approximately 80% of Room 6 occurred between December 19, 2019, and January 3, 2020.

Mining continued in Panel 8 as detailed in Table 5-1a. The replacement of failed rock bolts were performed at various locations during this reporting period. Full pattern bolt reinstallations were performed in numerous locations as shown in Figure 5-1b.

Seventy-Three new convergence points were installed during this reporting period, as listed in Table 5-2. Seven new borehole extensometers were installed in the waste transport route in E140, and 2 replacement borehole extensometers were replaced in Panel 7.

The performances of the accessible mined drifts continue to satisfy the appropriate design criteria.

Table 9-1 Comparison of Excavation Performance to System Design Requirements

Requirements	Comments
"The lining shall be designed for a hydrostatic pressure. ....."	Water pressure observed on piezometers located behind the shaft liners remains below design levels.
"The key shall be designed to resist the lateral pressure generated by salt creep."	Visual inspections of all shaft keys do not indicate any deterioration due to creep loading.
"The key shall be designed to retain the rock formation and will be provided with chemical seal rings and a water collection ring with drains to prevent water from flowing down the unlined shaft from the lining above."	Shaft inspection observations show no indication of instability due to salt dissolution. No water has been observed flowing along the rock-liner interface.
"The underground waste disposal facilities shall be designed to provide space and adequate access for the underground equipment and temporary storage space to support underground operations."	Geomechanical instrument data and visual observations indicate that the current design provides adequate access and storage and disposal space. Ground control maintenance is performed as necessary to maintain access. If ground control activities cannot be performed in a timely manner and the geomechanical data suggest potential instability, access to the drift is to be restricted or even prohibited until ground remediation can occur.
"Entries and subentries to the underground disposal area and the experimental areas shall be provided and sized for personnel safety, adequate air flow, and space for equipment."	Deformation of excavation remains within the required limits. Normal periodic maintenance consisting of rock bolting, wire meshing, trimming, and scaling continue throughout accessible areas of the repository. Areas such as the waste transport route undergo periodic floor trims in order to maintain adequate operating height.
"Geomechanical instrumentation shall be provided to measure the cumulative deformation of the rock mass surrounding mined drifts. ..... "	Geomechanical instrumentation surrounding the mined drifts are operated and maintained to meet this requirement. However, over the last 40 years instruments in the shafts have failed and have not been replaced due to either, as in the case of the Exhaust Shaft, complete inaccessibility by workers or, instruments being physically located within a shaft's key. The replacement of Salt and Waste

Continued from above. Geomechanical instrumentation shall be provided to measure the cumulative deformation of the rock mass surrounding mined drifts…..."	Shaft extensometers and piezometers could possibly be accomplished. This would require the work being done by a sub-contractor working incrementally during numerous annual maintenance outages. We have relied on weekly shaft inspections to provide us with feedback on any anomalies that may be geomechanical in nature.

10.0 REFERENCES

ASTM, 2006, D6026-06, *Standard Practice for Using Significant Digits in Geotechnical Data*.

Hall, S.A., and Globe, R. J, 2012, *Berino Paleosol, Late Pleistocene Argillic Soil Development on the Mescalero Sand Sheet in New Mexico*, Papers in the Earth and Atmospheric Sciences, University of Nebraska - Lincoln

Public Law 96-164, *Department of Energy National Security and Military Applications of Nuclear Energy Authorization Act of 1980*.

Title 40 CFR Part 191, *Environmental Radiation Protection Standards for Management and Disposal of Spent Nuclear Fuel, High-Level and Transuranic Radioactive Wastes.*

Title 40 CFR Part 194, *Criteria for the Certification and Re-certification of the Waste Isolation Pilot Plant's Compliance with the 40 CFR Part 191 Disposal Regulations.*

Holt, R. M., and D. W. Powers, 1990, *Geologic Mapping of the Air Intake Shaft at the Waste Isolation Pilot Plant*, DOE/WIPP 90-051, Waste Isolation Pilot Plant, Carlsbad, New Mexico.

Holt, R. M., and D. W. Powers, 1984, *Geotechnical Activities in the Waste Handling Shaft, Waste Isolation Pilot Plant (WIPP) Project, Southeastern New Mexico*, WTSD TME 038, Waste Isolation Pilot Plant, Carlsbad, New Mexico.

New Mexico Environment Department (NMED), 2016, Waste Isolation Pilot Plant Hazardous Waste Facility Permit, NM4890139088-TSDF, Santa Fe, New Mexico.

Powers, D. W., and R. M. Holt, 1993, *The Upper Cenozoic Gatuña Formation of Southeastern New Mexico, New Mexico Geological Society Guidebook*, 44th Field Conference, Carlsbad Region, New Mexico and West Texas, D. W. Love et al., Eds., pp 271-282.

Powers, D. W., and R. M. Holt, 1995, *Gatuña Formation (Miocene to Pleistocene) Geology and Paleohydrology*, prepared for Westinghouse Waste Isolation Division by International Technology Corporation, Albuquerque, New Mexico.

Powers, D. W., S. J. Lambert, S. E. Shaffer, L. R. Hill, and W. D. Weart, Eds.,1978, *Geological Characterization Report, Waste Isolation Pilot Plant (WIPP) Site, Southeastern New Mexico, Vols. I and II*, SAND 78 1596; Sandia National Laboratories, Albuquerque, New Mexico.

U.S. Department of Energy (DOE), 2000, *Brine Generation Study,* DOE/WIPP 00-2000, Waste Isolation Pilot Plant, Carlsbad, New Mexico.

U.S. Department of Energy (DOE), 1986a, *Interim Geotechnical Data Report,* DOE/WIPP 86-012, Waste Isolation Pilot Plant, Carlsbad, New Mexico.

U.S. Department of Energy (DOE), 1986b, *Waste Isolation Pilot Plant Design Validation Final Report*, DOE/WIPP 86-010; Prepared by Bechtel National, Inc., for the U.S. Department of Energy, San Francisco, California.

U.S. Department of Energy (DOE), 1985, *Quarterly Geotechnical Field Data Report*, DOE/WIPP-221, Waste Isolation Pilot Plant, Carlsbad, New Mexico.

U.S. Department of Energy (DOE), 1984, *Design Criteria, Waste Isolation Pilot Plant (WIPP) Revised Mission Concept-IIA*, DOE/WIPP-071; Waste Isolation Pilot Plant, Carlsbad, New Mexico.

U.S. Department of Energy (DOE), 1983, *Summary of the Results of the Evaluation of the WIPP Site and Preliminary Design Validation Program*, DOE/WIPP-161; Waste Isolation Pilot Plant, Carlsbad, New Mexico.

U.S. Environmental Protection Agency, 1998, "Criteria for the Certification and Recertification of the Waste Isolation Pilot Plant's Compliance with the Disposal in-situ Regulations: Certification Decision," *Federal Register*, Vol. 63, No. 95, pp. 27354, May 18, 1998, Washington, DC.

DOE/WIPP- 21-3610
Volume 2

Waste Isolation Pilot Plant

Geotechnical Analysis Report for July 2019 – June 2020

Supporting Data

Rev. 0, Volume 2

U.S. Department of Energy
Carlsbad Field Office

October 27, 2021

This page was intentionally left blank.

This document has been submitted as required to:

U.S. Department of Energy
Office of Scientific and Technical Information
PO Box 62
Oak Ridge, TN 37831
(865) 576-8401

Additional information about this document may be obtained by calling 1-800-336-9477

Unlimited, publicly available full-text scientific and technical reports produced since 1991 are available online at Information Bridge (www.osti.gov/bridge).

U.S Department of Energy and its contractors may obtain full-text reports produced prior to 1991 in paper form, for a processing fee, from:

U.S. Department of Energy
Office of Scientific and Technical Information
P.O. Box 62
Oak Ridge, TN 37831-0062
Phone: (865) 576-8401
Fax: (865) 576-5728
E-mail: reports@osti.gov

Available for sale to the public from:

U.S. Department of Commerce
National Technical Information Service
5301 Shawnee Rd
Alexandria, VA 22312
Phone: (800) 553-6847 or (703) 605-6000
Fax: (703) 605-6900
Email: info@ntis.gov

Waste Isolation Pilot Plant

Geotechnical Analysis Report for July 2019 – June 2020

Supporting Data

Rev. 0, Volume 2

U.S. Department of Energy
Carlsbad Field Office

October 27, 2021

Approved by: MICHAEL BROWN Digitally signed by MICHAEL BROWN Date: 2021.10.27 14:15:44 -06'00'

Michael R. Brown
Director, Environmental Regulatory
Compliance Division

Date

This page was intentionally left blank.

FOREWORD AND ACKNOWLEDGMENTS

This report contains an assessment of the geotechnical status of the Waste Isolation Pilot Plant (WIPP). During the excavation of the WIPP principal underground access and experimental areas, the status was reported quarterly. Since 1987, when the initial construction phase was completed, reports have been published annually. This report presents and analyzes data collected from July 1, 2019, to June 30, 2020.

The Geotechnical Analysis Report (GAR) was written to meet the needs of several audiences. It satisfies requirements contained in the WIPP Hazardous Waste Facility Permit[1] and the Certification of Compliance[2] with Subparts B and C, Title 40 *Code of Federal Regulations* Part 191, "Environmental Radiation Protection Standards for Management and Disposal of Spent Nuclear Fuel, High-Level and Transuranic Radioactive Wastes." The report focuses on the geotechnical performance of the various components of the WIPP underground facility, including the shafts, shaft stations, access drifts, and waste disposal areas. The results of investigations of excavation effects and other geotechnical studies are also included.

The report compares the geotechnical performance of the repository to the design criteria. It describes the techniques that were used to acquire the data. The depth and breadth of the evaluation of the different components of the underground facility vary according to the types, qualities, and quantities of data available and the complexity of the recorded geotechnical responses. Graphic documentation of data and tabular documentation of instrument history can be provided upon request.

This GAR was prepared by Nuclear Waste Partnership LLC for the U.S. Department of Energy (DOE), Carlsbad Field Office in Carlsbad, New Mexico. Work was supported by the DOE under Contract No. DE-EM0001971.

[1] New Mexico Environment Department (NMED), 2017, Waste Isolation Pilot Plant Hazardous Waste Facility Permit, NM4890139088-TSDF, Santa Fe, NM

[2] U.S. Environmental Protection Agency (EPA), 1998, "Criteria for the Certification and Recertification of the Waste Isolation Pilot Plant's Compliance with the Disposal Regulations: Certification Decision," Federal Register, Vol. 63, No. 95, pp. 27354, May 18, 1998, Washington, DC

This page was intentionally left blank.

TABLE OF CONTENTS

FOREWORD AND ACKNOWLEDGMENTS 6

1.0 INTRODUCTION 21

1.1 Instrumentation 21
1.2 Data Plot Explanation 22
1.3 Report Organization 22

2.0 INSTRUMENTATION SUMMARY FOR THE SHAFTS 23

3.0 INSTRUMENTATION SUMMARY FOR THE SHAFTS STATIONS 32

4.0 INSTRUMENTATION SUMMARY FOR THE ACCESS DRIFTS 36

5.0 INSTRUMENTATION SUMMARY FOR THE WASTE DISPOSAL AREA 154

6.0 INSTRUMENTATION SUMMARY FOR THE SDI AREA 196

7.0 GEOSCIENCE SUMMARY 214

LIST OF TABLES

Table 2-1 Salt Handling Shaft Data Analysis 24

Table 3-1 Salt Handling Shaft Station Data Analysis 33

Table 4-1 Access Drifts Data Analysis 37

Table 5-1 Panel 7 Data Analysis 155

Table 5-2 Panel 8 Data Analysis 157

Table 6-1 SDI Data Analysis 197

LIST OF FIGURES

Salt Handling Shaft and Key

Figure 2-1 Piezometers Salt Handling Shaft – Level 580 at the Forty-niner Member 26
Figure 2-2 Piezometer Salt Handling Shaft – Level 620 at the Magenta Dolomite Member 26
Figure 2-3 Piezometers Salt Handling Shaft – Level 691 at the Tamarisk Member..... 27
Figure 2-4 Piezometer Salt Handling Shaft – Level 802 at the Los Medaños Member . 27
Figure 2-5 Piezometer Salt Handling Shaft – Level 850 at the Rustler-Salado Contact 28
Figure 2-6 Earth Pressure Cells – Salt Handling Shaft Key – Level 862.4..... 28
Figure 2-7 Spot Welded Strain Gauge – Salt Handling Shaft Key – Level 856.3..... 29
Figure 2-8 Embedment Strain Gauge – Salt Handling Shaft Key – Level 856.3 29
Figure 2-9 Embedment Strain Gauge – Salt Handling Shaft Key – Level 862.4 30
Figure 2-10 Embedment Strain Gauge – Salt Handling Shaft Key – Level 856.3 30
Figure 2-11 Embedment Strain Gauge – Salt Handling Shaft Key – Level 862.4 31
Figure 3-1 Convergence Point Array – Salt Handling Shaft Station at S18 – Centerline – Roof to Floor..... 34
Figure 3-2 Convergence Point Array – Salt Handling Shaft Station at S18 – All Chords..... 34
Figure 3-3 Convergence Point Array – Salt Handling Shaft Station at S30 – All Chords..... 35
Figure 3-4 Convergence Point Array – Salt Handling Shaft Station at S65 – Roof to Floor 35

Access Drifts

Figure 4-1 Wire Convergence Meter 51X-CW-01037 – Roof to Floor 47
Figure 4-2 Wire Convergence Meter 51X-PG-01049 – Roof to Floor 47
Figure 4-3 Convergence Meter 51X-GE-01048 – Roof to Floor..... 48
Figure 4-4 Wire Convergence Meter 51-X-CW-01048– Roof to Floor 48
Figure 4-5 Wire Convergence Meter 51X-PG-00445 – Roof to Floor 49
Figure 4-6 Convergence Meter 51X-CW-01039 – Roof to Floor..... 49
Figure 4-7 Wire Convergence Meter 51X-CW-01038 – Roof to Floor 50
Figure 4-8 Convergence Meter 51X-PG-00444 – Roof to Floor..... 50
Figure 4-9 Extensometer 51X-GE-00355 – E0 N300 – Roof 51
Figure 4-10 Extensometer 51X-GE-00353 – E0 N626 – Roof 51

Access Drifts, continued

Figure 4-11 Extensometer 51X-GE-00352-2 – E0 N940 – Roof 52
Figure 4-12 Extensometer 51X-GE-00364 – E140 N1266 – Roof 52
Figure 4-13 Extensometer 51X-GE-00372-2 – E140 S146 – Roof 53
Figure 4-14 Extensometer 51X-GE-00374 – E300 N1186 – Roof 53
Figure 4-15 Extensometer 51X-GE-00388 – E300 N1266 – Roof 54
Figure 4-16 Extensometer 51X-GE-00373 – E300 N1341 – Roof 54
Figure 4-17 Extensometer 51X-GE-00440 – AIS North Brow – Roof..... 55
Figure 4-18 Extensometer 51X-GE-00441 – AIS South Brow – Roof 55
Figure 4-19 Extensometer 41X-GE-00401 –-W620-N20 – Roof..... 56
Figure 4-20 Extensometer 41X-GE-00123 –-W620-N93 – Roof..... 56
Figure 4-21 Extensometer 41X-GE-00122 –-W620-S65 – Roof 57
Figure 4-22 Extensometer 41X-GE-00404-2–-Waste Shaft Station (S400-E35) – Roof 57
Figure 4-23 Extensometer 51X-GE-00448 – E140 S1498 – Roof..... 58
Figure 4-24 Extensometer 51X-GE-00449 – E140 S1518 – Roof..... 58
Figure 4-25 Extensometer 51X-GE-00450 – E140 S1546 – Roof..... 59
Figure 4-26 Extensometer 51X-GE-00445 – E140 S1665 – Roof..... 59
Figure 4-27 Extensometer 51X-GE-00446 – E140 S1694 – Roof..... 60
Figure 4-28 Extensometer 51X-GE-00447 – E140 S1717 – Roof..... 60
Figure 4-29 Core Storage Library – Roof to Floor – Centerline 61
Figure 4-30 Convergence Point Array – E0 N75 – All Chords 61
Figure 4-31 Convergence Point Array – E0 N225 – All Chords 62
Figure 4-32 Convergence Point Array – E0 N300 – All Chords 62
Figure 4-33 Convergence Point Array – E0 N460 – Roof to Floor – Centerline 63
Figure 4-34 Convergence Point Array – E0 N562 – All Chords 63
Figure 4-35 Convergence Point Array – E0 N626 – All Chords 64
Figure 4-36 Convergence Point Array – E0 N686 – All Chords 64
Figure 4-37 Convergence Point Array – E0 N780 – Roof to Floor – Centerline 65
Figure 4-38 Convergence Point Array – E0 N940 – All Chords 65
Figure 4-39 Convergence Point Array – E0 N1100 – Roof to Floor – Centerline 66
Figure 4-40 Convergence Point Array – E0 N1266 – All Chords 66
Figure 4-41 Convergence Point Array – E0 N1420 – Roof to Floor – Centerline 67
Figure 4-42 Convergence Point Array – E140 N5 – All Chords 67

Access Drifts, continued

Figure 4-43 Convergence Point Array – E140 N150 – Roof to Floor – Centerline 68
Figure 4-44 Convergence Point Array – E140 N250 – Roof to Floor – Centerline 68
Figure 4-45 Convergence Point Array – E140 N355 – All Chords 69
Figure 4-46 Convergence Point Array – E140 N460 – Roof to Floor – Centerline 69
Figure 4-47 Convergence Point Array – E140 N562 – All Chords 70
Figure 4-48 Convergence Point Array – E140 N626 – All Chords 70
Figure 4-49 Convergence Point Array – E140 N686 – All Chords 71
Figure 4-50 Convergence Point Array – E140 N780 – Roof to Floor – Centerline 71
Figure 4-51 Convergence Point Array – E140 N1100 – Roof to Floor – Centerline 72
Figure 4-52 Convergence Point Array – E140 N1266 – All Chords 72
Figure 4-53 Convergence Point Array – E140 N1420 – Roof to Floor – Centerline 73
Figure 4-54 Convergence Point Array – E140 S90 – Roof to Floor – Centerline 73
Figure 4-55 Convergence Point Array – E140 S262 – All Chords 74
Figure 4-56 Convergence Point Array – E140 S460 – All Chords 74
Figure 4-57 Convergence Point Array – E140 S550 – All Chords 75
Figure 4-58 Convergence Point Array – E140 S700 – Roof to Floor – Centerline 75
Figure 4-59 Convergence Point Array – E140 S850 – Roof to Floor – Centerline 76
Figure 4-60 Convergence Point Array – E140 S1000 – Roof to Floor – Centerline 76
Figure 4-61 Convergence Point Array – E140 S1025 – Roof to Floor – Centerline 77
Figure 4-62 Convergence Point Array – E140 S1075 – Roof to Floor – Centerline 77
Figure 4-63 Convergence Point Array – E140 S1150 – Roof to Floor – Centerline 78
Figure 4-64 Convergence Point Array – E140 S1225 – All Chords 78
Figure 4-65 Convergence Point Array – E140 S1300 – Roof to Floor – Centerline 79
Figure 4-66 Convergence Point Array – E140 S1378 – Roof to Floor – Centerline 79
Figure 4-67 Convergence Point Array – E140 S1450 – Roof to Floor – Centerline 80
Figure 4-68 Convergence Point Array – E140 S1496 A-E - Test Area 80
Figure 4-69 Convergence Point Array – E140 S1496 B-D - Test Area 81
Figure 4-70 Convergence Point Array – E140 S1496 H-F - Test Area 81
Figure 4-71 Convergence Point Array – E140 S1524 A-E - Test Area 82
Figure 4-72 Convergence Point Array – E140 S1524 B-D - Test Area 82
Figure 4-73 Convergence Point Array – E140 S1524 H-F - Test Area 83
Figure 4-74 Convergence Point Array – E140 S1534 A-E – Test Area..... 83

Access Drifts, continued

Figure 4-75 Convergence Point Array – E140 S1548 A-E – Test Area..... 84
Figure 4-76 Convergence Point Array – E140 S1548 B-D – Test Area 84
Figure 4-77 Convergence Point Array – E140 S1548 H-F – Test Area 85
Figure 4-78 Convergence Point Array – E140 S1600 – Roof to Floor – Centerline 85
Figure 4-79 Convergence Point Array – E140 S1687-5 A-E – Test Area 86
Figure 4-80 Convergence Point Array – E140 S1699 B-D - Test Area 86
Figure 4-81 Convergence Point Array – E140 S1699 H-F - Test Area 87
Figure 4-82 Convergence Point Array – E140 S1717 B-D - Test Area 87
Figure 4-83 Convergence Point Array – E140 S1717 A-E - Test Area 88
Figure 4-84 Convergence Point Array – E140 S1717 H-F – Test Area 88
Figure 4-85 Convergence Point Array – E140 S1775 – Roof to Floor – Centerline 89
Figure 4-86 Convergence Point Array – E140 S1862 – All Chords 89
Figure 4-87 Convergence Point Array – E140 S1950 – Roof to Floor – Centerline 90
Figure 4-88 Convergence Point Array – E140 S2007 – Roof to Floor – Centerline 90
Figure 4-89 Convergence Point Array – E140 S2065 – Roof to Floor – Centerline 91
Figure 4-90 Convergence Point Array – E140 S2122 – Roof to Floor – Centerline 91
Figure 4-91 Convergence Point Array – E140 S2275 – Roof to Floor – Centerline 92
Figure 4-92 Convergence Point Array – E140 S2350 – Roof to Floor – Centerline 92
Figure 4-93 Convergence Point Array – E140 S2425 – All Chords 93
Figure 4-94 Convergence Point Array – E140 S2520 – Roof to Floor – Centerline 93
Figure 4-95 Convergence Point Array – E300 N45 – All Chords 94
Figure 4-96 Convergence Point Array – E300 N170 – All Chords 94
Figure 4-97 Convergence Point Array – E300 N250 – Roof to Floor – Centerline..... 95
Figure 4-98 Convergence Point Array – E300 N280 – Roof to Floor – Centerline..... 95
Figure 4-99 Convergence Point Array – E300 N360 – Roof to Floor – Centerline..... 96
Figure 4-100 Convergence Point Array – E300 N440 – Roof to Floor – Centerline 96
Figure 4-101 Convergence Point Array – E300 N500 – Roof to Floor – Centerline 97
Figure 4-102 Convergence Point Array – E300 N1100 – Roof to Floor – Centerline 97
Figure 4-103 Convergence Point Array – E300 N1262 – All Chords 98
Figure 4-104 Convergence Point Array – E300 N1341 – All Chords 98
Figure 4-105 Convergence Point Array – E300 S45 – Roof to Floor – All Chords..... 99
Figure 4-106 Convergence Point Array – E300 S90 – Roof to Floor – Centerline 99

Access Drifts, continued

Figure 4-107 Convergence Point Array – E300 S250 – All Chords 100
Figure 4-108 Convergence Point Array – E300 S400 - Roof to Floor – Centerline 100
Figure 4-109 Convergence Point Array – E300 S550- Roof to Floor – Centerline 101
Figure 4-110 Convergence Point Array – E300 S700 – Roof to Floor – Centerline 101
Figure 4-111 Convergence Point Array – E300 S850 – All Chords 102
Figure 4-112 Convergence Point Array – E300 S1000 – Roof to Floor 102
Figure 4-113 Convergence Point Array – E300 S1150 – Roof to Floor – Center Points.....103
Figure 4-114 Convergence Point Array – E300 S1300 – Roof to Floor 103
Figure 4-115 Convergence Point Array – E300 S1450 – All Chords.....104
Figure 4-116 Convergence Point Array – E300 S1687 – All Chords 104
Figure 4-117 Convergence Point Array – E300 S1775 – All Chords.....105
Figure 4-118 Convergence Point Array – E300 S1862 – All Chords.....105
Figure 4-119 Convergence Point Array – E300 S2065 – All Chords.....106
Figure 4-120 Convergence Point Array – E300 S2275 – All Chords.....106
Figure 4-121 Convergence Point Array – E300 S2350 – All Chords.....107
Figure 4-122 Convergence Point Array – E300 S2425 – All Chords.....107
Figure 4-123 Convergence Point Array – N140 E90 – All chords 108
Figure 4-124 Convergence Point Array – W660 N150 – Roof to Floor 108
Figure 4-125 Convergence Point Array – N215 W500 – All Chords 109
Figure 4-126 Convergence Point Array – N215 W620 – All Chords 109
Figure 4-127 Convergence Point Array – N250 E220 – Roof to Floor – Centerline 110
Figure 4-128 Convergence Point Array – N300 W170 – All Chords 110
Figure 4-129 Convergence Point Array – N460 E70 – All Chords 111
Figure 4-130 Convergence Point Array – N460 E310 – Roof to Floor 111
Figure 4-131 Convergence Point Array – N780 E70 – All Chords 112
Figure 4-132 Convergence Point Array – N1420 E79 – Roof to Floor 112
Figure 4-133 Convergence Point Array – N1420 E212 – Roof to Floor 113
Figure 4-134 Convergence Point Array – N1420 E300 – Roof to Floor 113
Figure 4-135 Convergence Point Array –S90 E220 – Roof to Floor 114
Figure 4-136 Convergence Point Array – S90 W120– All Chords 114
Figure 4-137 Convergence Point Array – S90 W400 – All Chords 115

Access Drifts, continued

Figure 4-138 Convergence Point Array – S90 W590 – All Chords 115
Figure 4-139 Convergence Point Array – S90 W620 – Roof to Floor 116
Figure 4-140 Convergence Point Array – S400 E360– Roof to Floor 116
Figure 4-141 Convergence Point Array – S400 E420 – Roof to Floor 117
Figure 4-142 Convergence Point Array – S700 E180 – All Chords 117
Figure 4-143 Convergence Point Array – S700 E205 – All Chords 118
Figure 4-144 Convergence Point Array – S700 W98 – Roof to Floor 118
Figure 4-145 Convergence Point Array – S1000 E120 – Roof to Floor 119
Figure 4-146 Convergence Point Array –S1000 E160 – Roof to Floor 119
Figure 4-147 Convergence Point Array – S1000 E58 – All Chords 120
Figure 4-148 Convergence Point Array – S1000 W98 – All Chords 120
Figure 4-149 Convergence Point Array – S1000 W120 – Roof to Floor 121
Figure 4-150 Convergence Point Array – S1300 E120 – Roof to Floor 121
Figure 4-151 Convergence Point Array – S1300 E160 – Roof to Floor 122
Figure 4-152 Convergence Point Array – S1300 E24 – Roof to Floor 122
Figure 4-153 Convergence Point Array – S1300 W100 – Roof to Floor 123
Figure 4-154 Convergence Point Array – S1600 E110 – Roof to Floor 123
Figure 4-155 Convergence Point Array – S1600 W100 – Roof to Floor 124
Figure 4-156 Convergence Point Array – S1950 E113 – Roof to Floor 124
Figure 4-157 Convergence Point Array – S1950 E160 – Roof to Floor 125
Figure 4-158 Convergence Point Array – E1950 E226 – Roof to Floor 125
Figure 4-159 Convergence Point Array – E1950 E281 – Roof to Floor 126
Figure 4-160 Convergence Point Array – E1950 W96 – Roof to Floor 126
Figure 4-161 Convergence Point Array – E2180 E220 – All Chords.....127
Figure 4-162 Convergence Point Array – E2180 W100 – All Chords.....127
Figure 4-163 Convergence Point Array – S2520 E220 – All Chords.....128
Figure 4-164 Convergence Point Array – S2520 W100 – All Chords.....128
Figure 4-165 Convergence Point Array – S2520 E55 – All Chords 129
Figure 4-166 Convergence Point Array – W170 N150 – All Chords 129
Figure 4-167 Convergence Point Array – W170 S5 – All Chords 130
Figure 4-168 Convergence Point Array – W170 S90 – All Chords 130
Figure 4-169 Convergence Point Array – W30 S90 – Roof to Floor 131

Access Drifts, continued

Figure 4-170 Convergence Point Array – W170 S232 – All Chords 131
Figure 4-171 Convergence Point Array – W170 S400 – Roof to Floor 132
Figure 4-172 Convergence Point Array – W170 S560 – All Chords 132
Figure 4-173 Convergence Point Array – W170 S700 – Roof to Floor 133
Figure 4-174 Convergence Point Array – W170 S850 – Roof to Floor - Centerline 133
Figure 4-175 Convergence Point Array – W170 S1000 – Roof to Floor - Centerline 134
Figure 4-176 Convergence Point Array – W170 S1150 – Roof to Floor 134
Figure 4-177 Convergence Point Array – W170 S1300 – Roof to Floor 135
Figure 4-178 Convergence Point Array – W170 S1445 – All Chords.....135
Figure 4-179 Convergence Point Array – W170 S1600 – Roof to Floor 136
Figure 4-180 Convergence Point Array – W170 S1779 – All Chords.....136
Figure 4-181 Convergence Point Array – W170 S1950 – Roof to Floor 137
Figure 4-182 Convergence Point Array – W170 S2060 – All Chords.....137
Figure 4-183 Convergence Point Array – W170 S2180 – Roof to Floor 138
Figure 4-184 Convergence Point Array – W170 S2275 – All Chords.....138
Figure 4-185 Convergence Point Array – W170 S2350 – All Chords.....139
Figure 4-186 Convergence Point Array – W170 S2425 – All Chords.....139
Figure 4-187 Convergence Point Array – W170 S2520 – Roof to Floor 140
Figure 4-188 Convergence Point Array – W30 S120 – Roof to Floor 140
Figure 4-189 Convergence Point Array – W30 S250 – All Chords 141
Figure 4-190 Convergence Point Array – W30 S400 – Roof to Floor 141
Figure 4-191 Convergence Point Array – W30 S500 – All Chords 142
Figure 4-192 Convergence Point Array – W30 S550 – Roof to Floor 142
Figure 4-193 Convergence Point Array – W30 S700 – Roof to Floor 143
Figure 4-194 Convergence Point Array – W30 S850 – Roof to Floor - Centerline..... 143
Figure 4-195 Convergence Point Array – W30 S1000 – Roof to Floor 144
Figure 4-196 Convergence Point Array – W30 S1150 – Roof to Floor 144
Figure 4-197 Convergence Point Array – W30 S1300 – Roof to Floor 145
Figure 4-198 Convergence Point Array – W30 S1453 – All Chords 145
Figure 4-199 Convergence Point Array – W30 S1600 – Roof to Floor 146
Figure 4-200 Convergence Point Array – W30 S1775 – All Chords 146
Figure 4-201 Convergence Point Array – W30 S1950 – Roof to Floor 147

Access Drifts, continued

Figure 4-202 Convergence Point Array – W30 S2067 – All Chords 147
Figure 4-203 Convergence Point Array – W30 S2275 – All Chords 148
Figure 4-204 Convergence Point Array – W30 S2425 – All Chords 148
Figure 4-205 Convergence Point Array – W30 S2520 – Roof to Floor 149
Figure 4-206 Joint Meter – E140 S1505 149
Figure 4-207 Joint Meter – E140 S1529 150
Figure 4-208 Joint Meter – E140 S1545 150
Figure 4-209 Joint Meter – E140 S1795 151
Figure 4-210 Rock Bolt Load Cells 1-5 – AIS North Brow 151
Figure 4-211 Rock Bolt Load Cells 6-10 – AIS North Brow 152
Figure 4-212 Rock Bolt Load Cells 1-5 – AIS South Brow 152
Figure 4-213 Rock Bolt Load Cells 6–10 – AIS South Brow 153

Waste Disposal Area - Panel 7

Figure 5-1 Extensometer 51X-GE-00416 – S2180 W585 – Roof 160
Figure 5-2 Extensometer 51X-GE-00417 – S2180 W985 – Roof 160
Figure 5-3 Extensometer 51X-GE-00425 – W390-S2350 – Roof 161
Figure 5-4 Extensometer 51X-GE-00426-2 – W520 S2350 – Roof 161
Figure 5-5 Extensometer 51X-GE-00418 – W660 S2350 – Roof 162
Figure 5-6 Extensometer 51X-GE-00420-1 – W920 S2350 – Roof 162
Figure 5-7 Extensometer 51X-GE-00423-3 – W585-S2520 – Roof 163
Figure 5-8 Convergence Point Array – S2180 W285 – Roof to Floor 163
Figure 5-9 Convergence Point Array – S2180 W390 – Roof to Floor 164
Figure 5-10 Convergence Point Array – S2180 W460 – Roof to Floor 164
Figure 5-11 Convergence Point Array – S2180 W520 – Roof to Floor 165
Figure 5-12 Convergence Point Array – W390 S2275 – Roof to Floor 165
Figure 5-13 Convergence Point Array – W390 S2350 – Roof to Floor 166
Figure 5-14 Convergence Point Array – W390 S2425 – Roof to Floor 166
Figure 5-15 Convergence Point Array – W520 S2275 – Roof to Floor 167
Figure 5-16 Convergence Point Array – W520 S2350 – All Chords 167
Figure 5-17 Convergence Point Array – W520 S2425 – Roof to Floor 168
Figure 5-18 Convergence Point Array – W660 S2350 – All Chords 168

Figure 5-19 Convergence Point Array – W660 S2425 – Roof to Floor 169
Figure 5-20 Convergence Point Array – S2520 W285 – Roof to Floor 169
Figure 5-21 Convergence Point Array – S2520 W390 – Roof to Floor 170
Figure 5-22 Convergence Point Array – S2520 W455 – Roof to Floor 170
Figure 5-23 Convergence Point Array – S2520 W520 – Roof to Floor 171
Figure 5-24 Convergence Point Array – S2520 W585 – Roof to Floor 171
Figure 5-25 Convergence Point Array – S2520 W660 – Roof to Floor 172

Waste Disposal Area - Panel 8

Figure 5-26 Extensometer 51X-GE-00443 – W390 S1775 172
Figure 5-27 Convergence Point Array – W390-S1700 – Roof to Floor 173
Figure 5-28 Convergence Point Array – W390-S1775 – Roof to Floor 173
Figure 5-29 Convergence Point Array – W390-S1850 – Roof to Floor 174
Figure 5-30 Convergence Point Array – W520-S1700 – Roof to Floor 174
Figure 5-31 Convergence Point Array – W520-S1775 – Roof to Floor 175
Figure 5-32 Convergence Point Array – W520-S1850 – Roof to Floor 175
Figure 5-33 Convergence Point Array – W660-S1687 – Roof to Floor 176
Figure 5-34 Convergence Point Array – W660-S1775 – Roof to Floor 176
Figure 5-35 Convergence Point Array – W660-S1862 – Roof to Floor 177
Figure 5-36 Convergence Point Array – W790-S1687 – Roof to Floor 177
Figure 5-37 Convergence Point Array – W790-S1775 – Roof to Floor 178
Figure 5-38 Convergence Point Array – W920-S1687 – Roof to Floor 178
Figure 5-39 Convergence Point Array – W920-S1775 – Roof to Floor 179
Figure 5-40 Convergence Point Array – W920-S1862 – Roof to Floor 179
Figure 5-41 Convergence Point Array – W1050-S1687 – Roof to Floor. 180
Figure 5-42 Convergence Point Array – W1050-S1775 – Roof to Floor. 180
Figure 5-43 Convergence Point Array – W1050-S1862 – Roof to Floor. 181
Figure 5-44 Convergence Point Array – W1190-S1687 – Roof to Floor. 181
Figure 5-45 Convergence Point Array – W1190-S1775 – Roof to Floor. 182
Figure 5-46 Convergence Point Array – W1190-S1862– Roof to Floor 182
Figure 5-47 Convergence Point Array – S1600 W1050– Roof to Floor 183
Figure 5-48 Convergence Point Array – S1600 W1120– Roof to Floor 183
Figure 5-49 Convergence Point Array – S1600 W1190 – Roof to Floor 184

Waste Disposal Area - Panel 8, continued

Figure 5-50 Convergence Point Array – S1600 W285 – Roof to Floor 184
Figure 5-51 Convergence Point Array – S1600 W390 – Roof to Floor 185
Figure 5-52 Convergence Point Array – S1600 W455 – Roof to Floor 185
Figure 5-53 Convergence Point Array – S1600 W520 – Roof to Floor 186
Figure 5-54 Convergence Point Array – S1600 W585 – Roof to Floor 186
Figure 5-55 Convergence Point Array – S1600 W660 – Roof to Floor 187
Figure 5-56 Convergence Point Array – S1600 W725 – Roof to Floor 187
Figure 5-57 Convergence Point Array – S1600 W790 – Roof to Floor 188
Figure 5-58 Convergence Point Array – S1600 W855 – Roof to Floor 188
Figure 5-59 Convergence Point Array – S1600 W920 – Roof to Floor 189
Figure 5-60 Convergence Point Array – S1600 W985 – Roof to Floor 189
Figure 5-61 Convergence Point Array – S1950 W1050 – Roof to Floor 190
Figure 5-62 Convergence Point Array – S1950 W1120 – Roof to Floor 190
Figure 5-63 Convergence Point Array – S1950 W1190 – Roof to Floor 191
Figure 5-64 Convergence Point Array – S1950 W390 – Roof to Floor 191
Figure 5-65 Convergence Point Array – S1950 W455 – Roof to Floor 192
Figure 5-66 Convergence Point Array – S1950 W520 – Roof to Floor 192
Figure 5-67 Convergence Point Array – S1950 W585 – Roof to Floor 193
Figure 5-68 Convergence Point Array – S1950 W660 – Roof to Floor 193
Figure 5-69 Convergence Point Array – S1950 W725 – Roof to Floor 194
Figure 5-70 Convergence Point Array – S1950 W855 – Roof to Floor 194
Figure 5-71 Convergence Point Array – S1950 W920 – Roof to Floor 195
Figure 5-72 Convergence Point Array – S1950 W985 – Roof to Floor 195

Salt Disposal Investigations (SDI)

Figure 6-1 Convergence Point Array – E1300 N860 – Roof to Floor 198
Figure 6-2 Convergence Point Array – N780 E420 – Roof to Floor 198
Figure 6-3 Convergence Point Array – N780 E540 – Roof to Floor 199
Figure 6-4 Convergence Point Array – N780 E615 – Roof to Floor 199
Figure 6-5 Convergence Point Array – N780 E690 – Roof to Floor 200
Figure 6-6 Convergence Point Array – N780 E768 – Roof to Floor 200

Salt Disposal Investigations (SDI), continued

Figure 6-7 Convergence Point Array – N780 E845 – Roof to Floor..... 201
Figure 6-8 Convergence Point Array – N780 E922 – Roof to Floor..... 201
Figure 6-9 Convergence Point Array – N780 E1050 – Roof to Floor..... 202
Figure 6-10 Convergence Point Array – N780 E1100 – Roof to Floor..... 202
Figure 6-11 Convergence Point Array – N780 E1150 – Roof to Floor..... 203
Figure 6-12 Convergence Point Array – N780 E1200 – Roof to Floor..... 203
Figure 6-13 Convergence Point Array – N780 E1250 – Roof to Floor..... 204
Figure 6-14 Convergence Point Array – N780 E1300 – Roof to Floor..... 204
Figure 6-15 Convergence Point Array – N940 E420 – Roof to Floor..... 205
Figure 6-16 Convergence Point Array – N940 E540 – Roof to Floor..... 205
Figure 6-17 Convergence Point Array – N940 E615 – Roof to Floor..... 206
Figure 6-18 Convergence Point Array – N940 E690 – Roof to Floor..... 206
Figure 6-19 Convergence Point Array – N940 E768 – Roof to Floor..... 207
Figure 6-20 Convergence Point Array – N940 E845 – Roof to Floor..... 207
Figure 6-21 Convergence Point Array – N940 E922 – Roof to Floor..... 208
Figure 6-22 Convergence Point Array – N940 E1000 – Roof to Floor..... 208
Figure 6-23 Convergence Point Array – N940 E1050 – Roof to Floor..... 209
Figure 6-24 Convergence Point Array – N940 E1100 – Roof to Floor..... 209
Figure 6-25 Convergence Point Array – N940 E1150 – Roof to Floor..... 210
Figure 6-26 Convergence Point Array – N940 E1200 – Roof to Floor..... 210
Figure 6-27 Convergence Point Array – N940 E1250 – Roof to Floor..... 211
Figure 6-28 Convergence Point Array – N940 E1300 – Roof to Floor..... 211
Figure 6-29 Convergence Point Array – N940 E220 – Roof to Floor..... 212
Figure 6-30 Convergence Point Array – N940 E300 – Roof to Floor..... 212
Figure 6-31 Convergence Point Array – N780 E300 – Roof to Floor..... 213
Figure 6-32 Convergence Point Array – N780 E220 – Roof to Floor..... 213

1.0 INTRODUCTION

This report is a compilation of geotechnical data presented as plots for each active instrument installed in the underground at the Waste Isolation Pilot Plant (WIPP) through June 30, 2020. A summary of the geotechnical analyses that were performed using the compiled data is provided in the Volume 1 of the Geotechnical Analysis Report (GAR).

1.1 Instrumentation

Geomechanical instrument data included in this report reflect the measurements of the geotechnical response of the underground mine. The instruments consist of convergence points, borehole extensometers, rock bolt load cells, pressure cells, strain gauges, piezometers, and joint meters.

Closure measurements are taken at convergence points. Rock displacement is calculated by measuring the distance between two opposing points. Displacement is monitored over time and is plotted as closure versus time. Annual rates of closure are calculated for the convergence data and are compared with annual closure rates from previous reporting periods.

Borehole extensometers are used to determine the absolute movements of the ground around the openings within the mine. With these instruments, stainless steel cables are installed into a hole and anchored at various depths. The displacement at the extensometer head (located near the excavation face) is measured relative to each of the fixed anchors. These data are used in the extensometer displacement plots presented in this report. Annual rates of displacement are calculated for each extensometer and are compared with the annual displacement rate reported during the previous reporting period.

Rock bolt load cells are used to measure the load exerted by the overburden and the effectiveness of rock bolts. Plots for each instrumented rock bolt are presented as load versus time.

Earth pressure cells and strain gauges are used in and around the shaft liners to determine their loads. The data are depicted in time-based plots. Monitoring of these instruments indicate whether there are stresses building up in the shaft lining systems.

Piezometers are used to measure the gauge pressure of groundwater. They have been installed in the shafts at varying elevations to monitor the hydraulic head acting on the shaft liners. Plots from piezometers are presented as pressure versus time.

Joint meters are installed perpendicular to a crack and monitor changes in separation of the crack which may occur over time.

1.2 Data Plot Explanation

Data are presented in graphical form for ease of interpretation. Time-based plots are used in this report. Each plot generally displays a legend in the upper right-hand corner that gives the array name and specific location of the instrument or point evaluated. The legend ties the graphical cross-sectional representation of the drift or shaft typically presented in the lower right-hand corner to the symbols on the curve in the graph. For extensometers, each anchor is designated with an alpha character "A" closest to the collar and "B," "C," "D," or "E" for the furthest point from the collar (the deepest anchor). For convergence points, the horizontal and vertical sections of the drift are referred to as chords. Breaks in the graph for convergence data and a numeric designator added to the legend typically indicate that the convergence point was lost due to normal mine maintenance activities and later reinstalled.

1.3 Report Organization

Chapter 1.0 provides an introduction to this Supporting Data volume of the GAR. Chapter 2.0 provides instrument data analysis for the Salt Shaft, followed by data plots for the piezometers, earth pressure cells, spot welded strain gauges, and embedment strain gauges installed in the Salt Shaft. Chapter 3.0 provides instrument data analysis for the Salt Shaft Station and data plots for convergence points located within the station. Chapter 4.0 provides instrument data analysis for the access drifts followed by data plots for the extensometers, convergence points, joint meters, and rock bolt load cells. Chapter 5.0 provides instrument data analysis for the Waste Disposal Area followed by data plots for the extensometers and convergence points. Chapter 6.0 provides convergence point instrument data analysis for the Salt Disposal Investigations (SDI) area. Chapter 7.0 provides geologic data collected through the mapping of fractures, stratigraphic mapping, and the observed displacements in vertical boreholes.

2.0 INSTRUMENTATION SUMMARY FOR THE SHAFTS

Originally, the Salt, Waste, and Exhaust Shafts were instrumented with geomechanical instrumentation. Following the construction of the Air Intake Shaft (AIS), the shaft was instrumented under the direction of Sandia National Labs (SNL). SNL also read and maintained the data from the AIS instrumentation up until it left the site.

The instrument readings from the Waste, AIS, and Exhaust Shafts are no longer available due to failed instruments, broken cabling, and/or inoperable/obsolete data acquisition equipment. Although much of the instrumentation installed in the shafts has failed through the years, there are no plans to replace it. The project has a good understanding of the expected movements in the shafts. Monitoring results up to the point of instrument failure did not indicate unusual shaft movements or displacements. Continued periodic visual inspections confirm the expected shaft performance and provide necessary observations to evaluate shaft performance. Replacement of failed instrumentation will not, at this time, provide significant additional information.

Table 2-1 presents data and analysis of the Salt Shaft instrumentation. Plots of the instrument data are presented as Figures 2-1 through 2-11. Please note that no data were recorded for this period due to equipment malfunction: the data logger has now been fixed. Only data from previous reporting periods are plotted.

Table 2-1 Salt Handling Shaft Data Analysis

Piezometers								
Field Tag	Level feet	Figure Number	Date of 2018-2019 Max. Reading	2018-2019 Maximum Pressure Readings (psi)	Date of 2017-2018 Max. Reading	2017-2018 Maximum Pressure Readings (psi)	Change in Maximum Pressure From Previous Year (psi)	Comments[1]
37X-PE-00201	580	2-1	12/18/18	74	02/19/18	85	-10	N/A
37X-PE-00202	580	2-1	12/18/18	85	05/29/18	110	-25	N/A
37X-PE-00203	620	2-2	12/18/18	146	03/26/18	171	-25	N/A
37X-PE-00205	691	2-3	07/26/18	164	05/29/18	195	-31	N/A
37X-PE-00206	691	2-3	07/26/18	159	05/29/18	190	-31	N/A
37X-PE-00210	802	2-4	10/09/18	-1	04/24/18	8	-9	N/A
37X-PE-00211	850	2-5	10/09/18	37	10/10/17	34	2	N/A
37X-PE-00212	850	2-5	08/07/18	65	07/11/17	77	-12	N/A
Earth Pressure Cells								
Field Tag	Level feet	Figure Number	Date of 2018-2019 Max. Reading	2018-2019 Maximum Pressure Readings (psi)	Date of 2017-2018 Max. Reading	2017-2018 Maximum Pressure Readings (psi)	Change in Maximum Pressure From Previous Year (psi)	Comments[1]
37X-WE-00201	862.4	2-6	08/07/18	-12	09/18/17	-11	-2	N/A
37X-WE-00202	862.4	2-6	07/26/18	-28	06/26/18	-27	-1	N/A
Spot-Welded Strain Gauges								
Field Tag	Level feet	Figure Number	Date of 2018-2019 Max. Reading	2018-2019 Maximum Strain Readings (με)	Date of 2017-2018 Max. Reading	2017-2018 Maximum Strain Readings (με)	Change in Maximum Strain From Previous Year (με)	Comments[1]
37X-ZE-00206	856.3	2-7	07/26/18	663	07/11/17	677	-14	N/A

Table 2-1 Salt Handling Shaft Data Analysis (continued)

Embedment Strain Gauges								
Field Tag	Level feet	Figure Number	Date of 2019-2019 Max. Reading	2018-2019 Maximum Strai999n Readings (με)	Date of 2017-2018 Max. Reading	2017-2018 Maximum Strain Readings (με)	Change in Maximum Strain From Previous Year (με)	Comments[1]
37X-ZE-00209	856.3	2-8	01/21/19	-537	01/08/18	-549	12	N/A
37X-ZE-00210	856.3	2-8	07/26/18	1007	07/11/17	1021	-14	N/A
37X-ZE-00211	856.3	2-8	08/07/18	347	08/01/17	356	-9	N/A
37X-ZE-00212	856.3	2-8	01/15/19	-826	01/02/18	-970	144	N/A
37X-ZE-00213	856.3	2-8	08/07/18	430	08/01/17	434	-4	N/A
37X-ZE-00214	856.3	2-8	07/26/18	151	07/11/17	171	-20	N/A
37X-ZE-00215	856.3	2-8	08/07/18	157	08/01/17	161	-4	N/A
37X-ZE-00216	856.3	2-8	07/26/18	689	06/26/18	699	-10	N/A
37X-ZE-00225	862.4	2-9	08/07/18	334	08/01/17	340	-6	N/A
37X-ZE-00226	862.4	2-9	08/07/18	64	08/01/17	78	-14	N/A
37X-ZE-00229	862.4	2-9	08/07/18	948	08/01/17	961	-13	N/A
37X-ZE-00230	862.4	2-9	07/26/18	740	05/29/18	736	4	N/A
37X-ZE-00235	856.3	2-10	01/21/19	-388	01/08/18	-401	13	N/A
37X-ZE-00236	856.3	2-10	08/07/18	202	06/26/18	208	-6	N/A
37X-ZE-00237	856.3	2-10	07/26/18	131	07/11/17	146	-15	N/A
37X-ZE-00238	856.3	2-10	07/26/18	572	08/01/17	581	-9	N/A
37X-ZE-00239	862.4	2-11	08/07/18	434	08/01/17	443	-9	N/A
37X-ZE-00242	862.4	2-11	08/07/18	144	08/01/17	161	-17	N/A

1. N/A : Not Applicable or No Comments or None

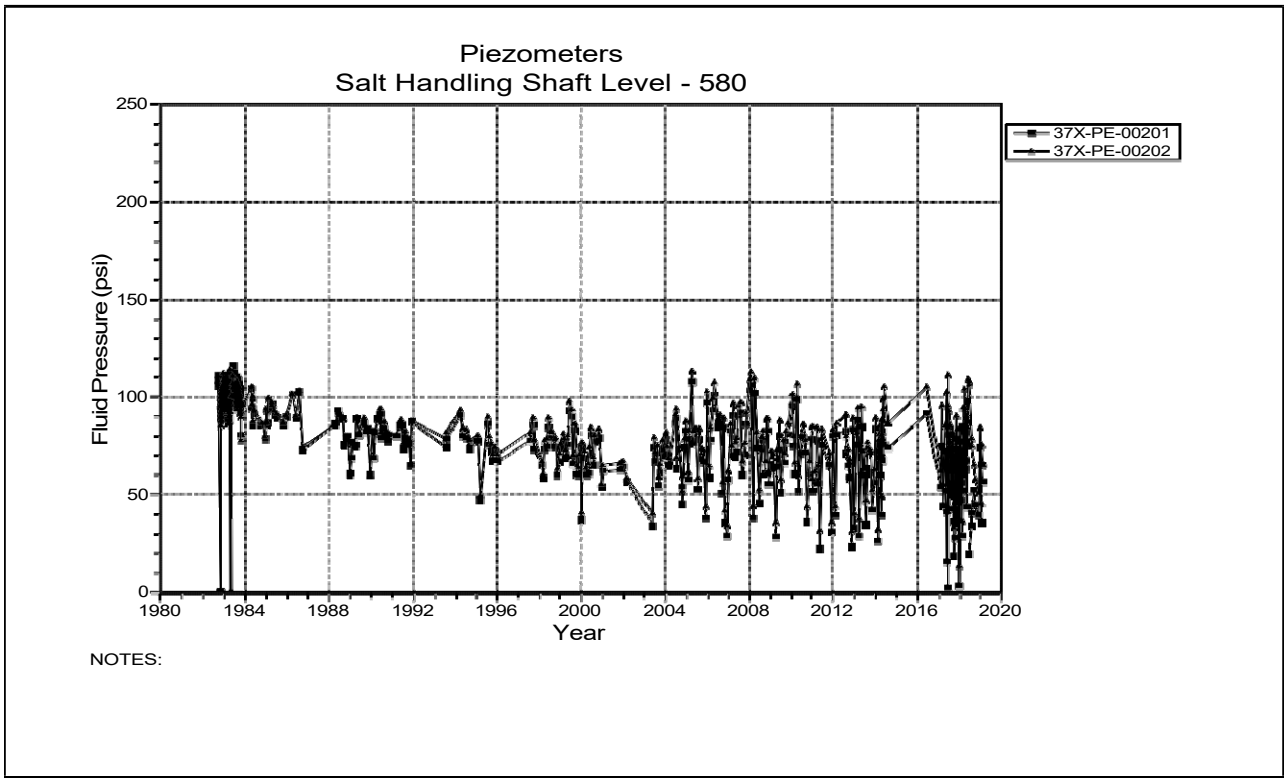

Figure 2-1 Piezometers Salt Handling Shaft – Level 580 at the Forty-niner Member

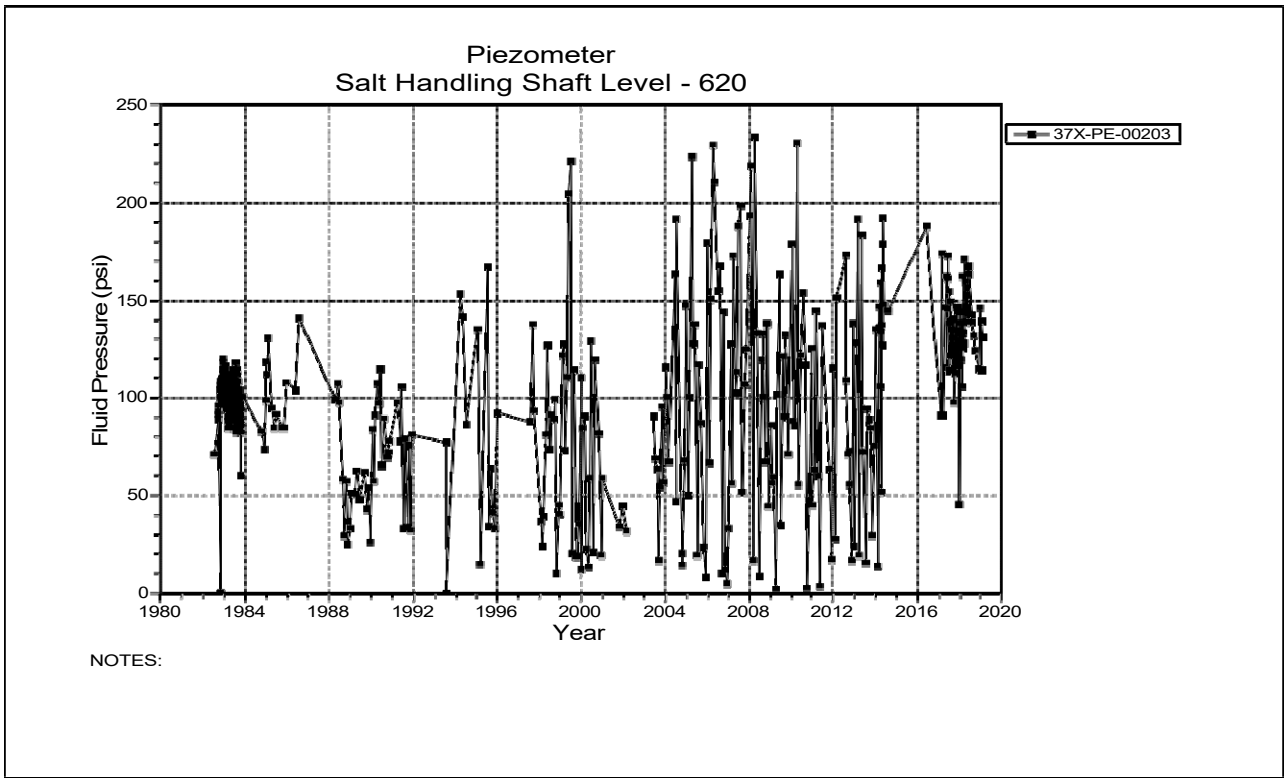

Figure 2-2 Piezometer Salt Handling Shaft – Level 620 at the Magenta Dolomite Member

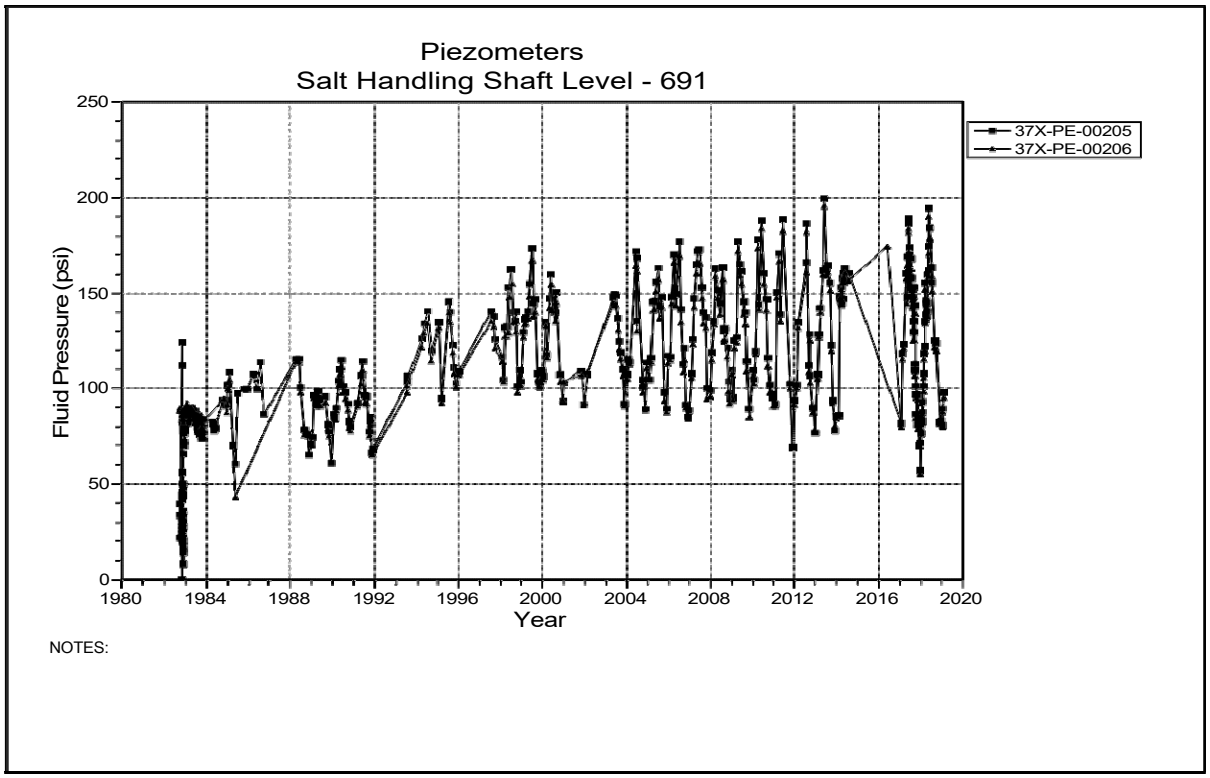

Figure 2-3 Piezometers Salt Handling Shaft – Level 691 at the Tamarisk Member

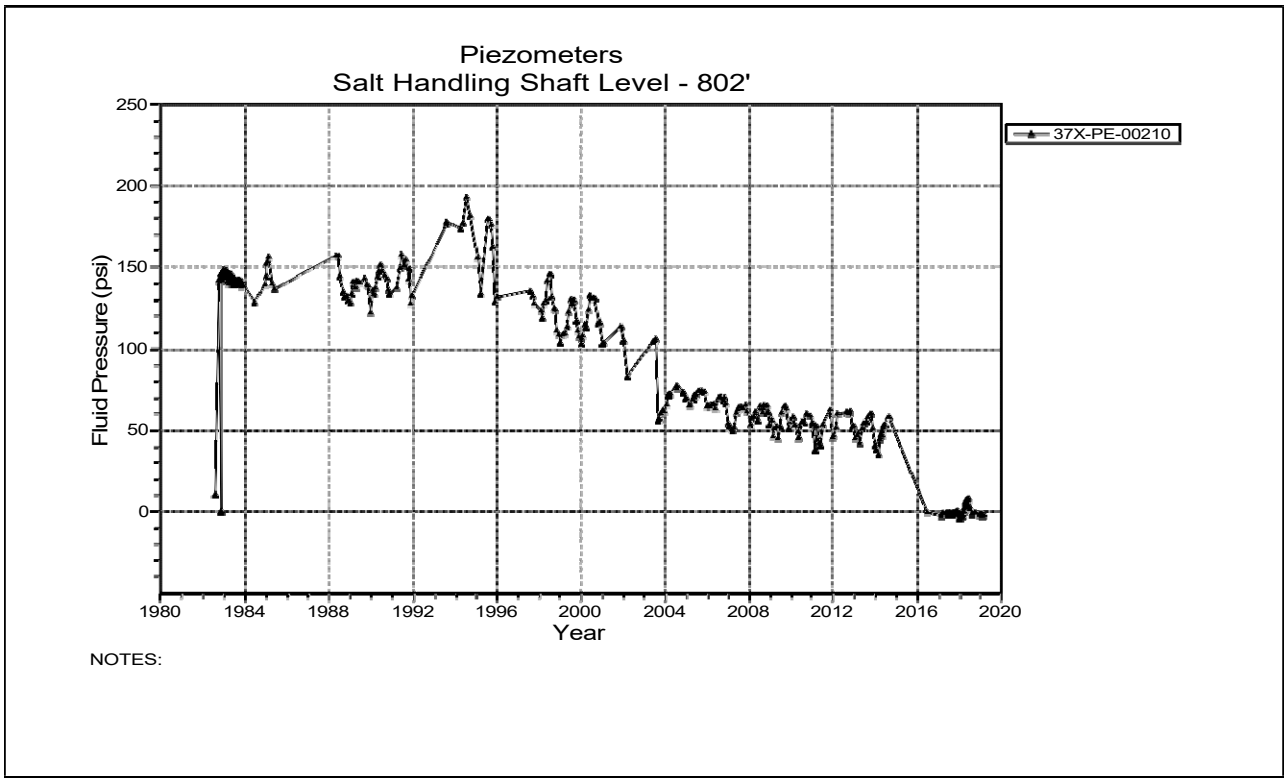

Figure 2-4 Piezometer Salt Handling Shaft – Level 802 at the Los Medaños Member

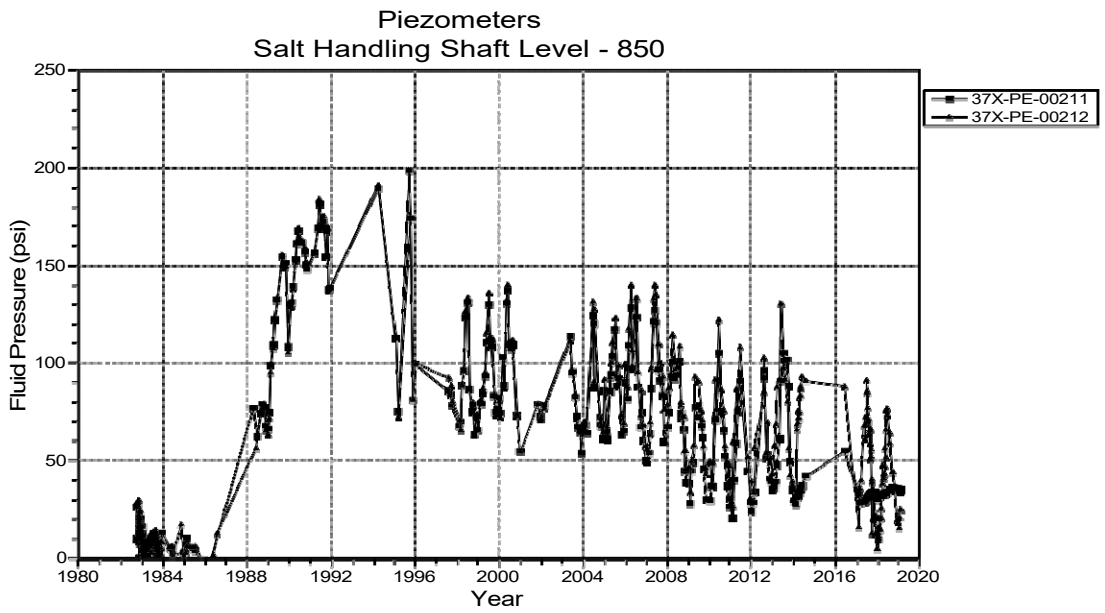

NOTES:

Figure 2-5 Piezometer Salt Handling Shaft – Level 850 at the Rustler-Salado Contact

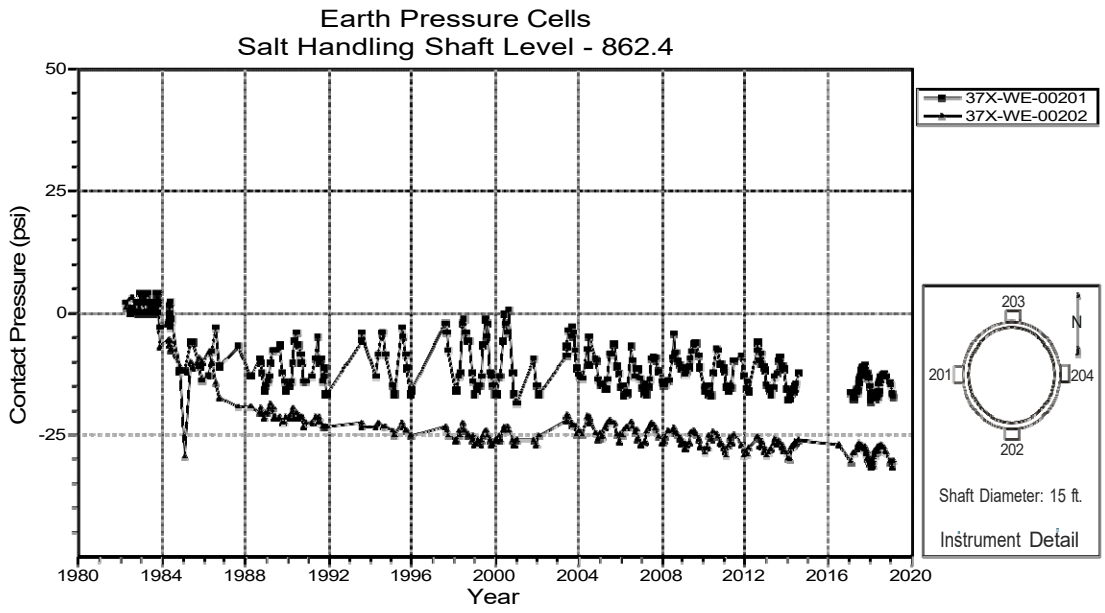

NOTES:
1. The data suggests it is possible these instruments have never had compressive contact.

Figure 2-6 Earth Pressure Cells – Salt Handling Shaft Key – Level 862.4

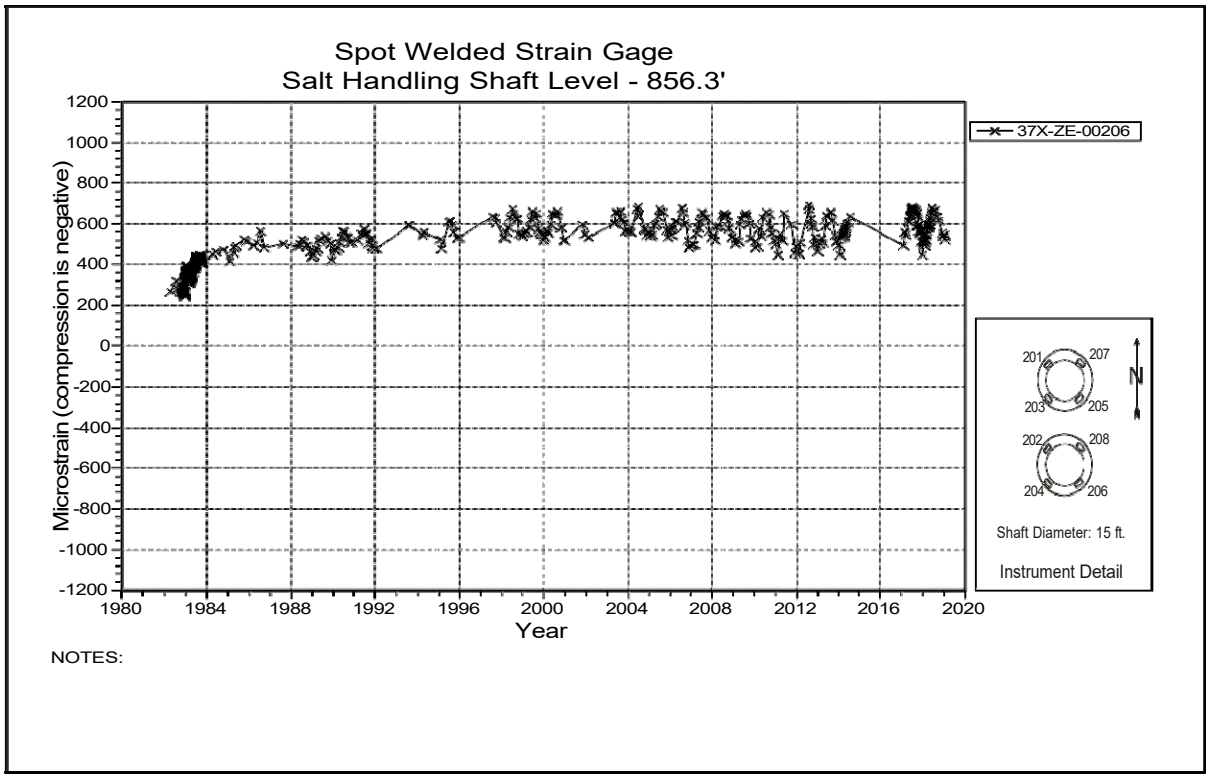

Figure 2-7 Spot Welded Strain Gauge – Salt Handling Shaft Key – Level 856.3

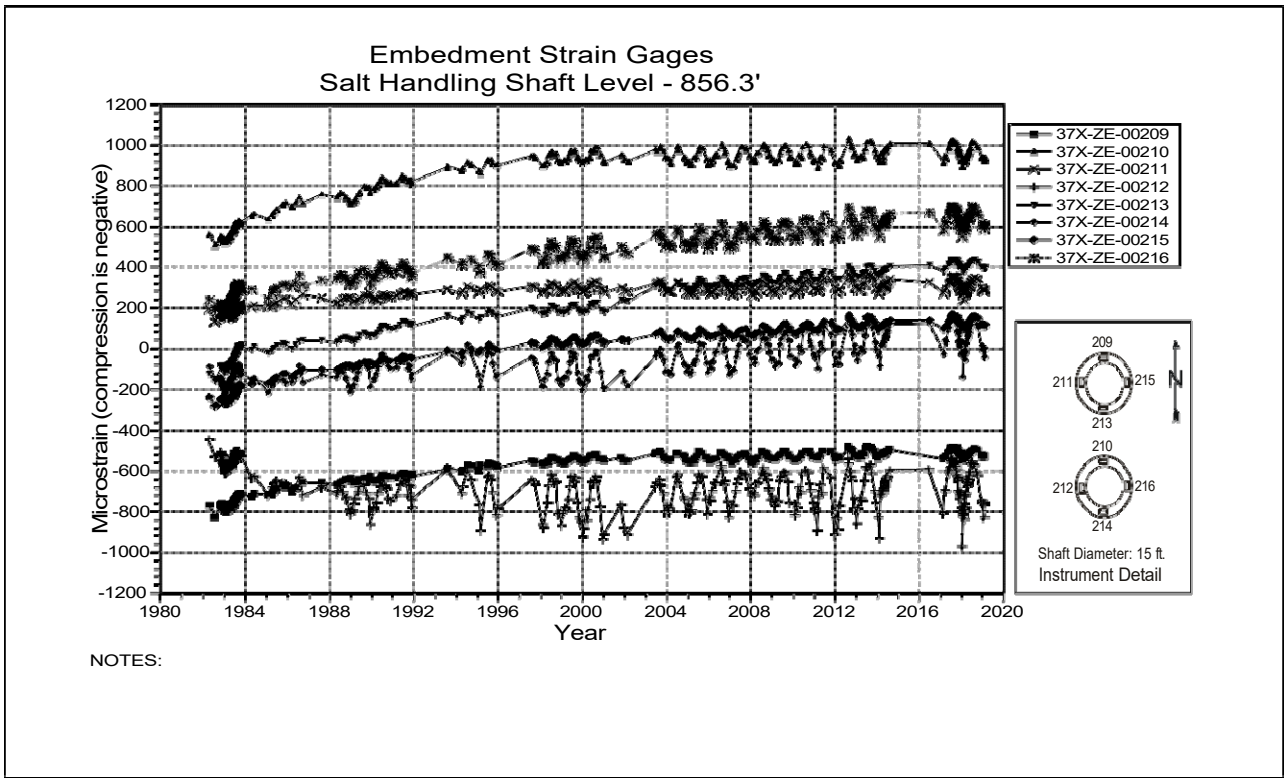

Figure 2-8 Embedment Strain Gauge – Salt Handling Shaft Key – Level 856.3

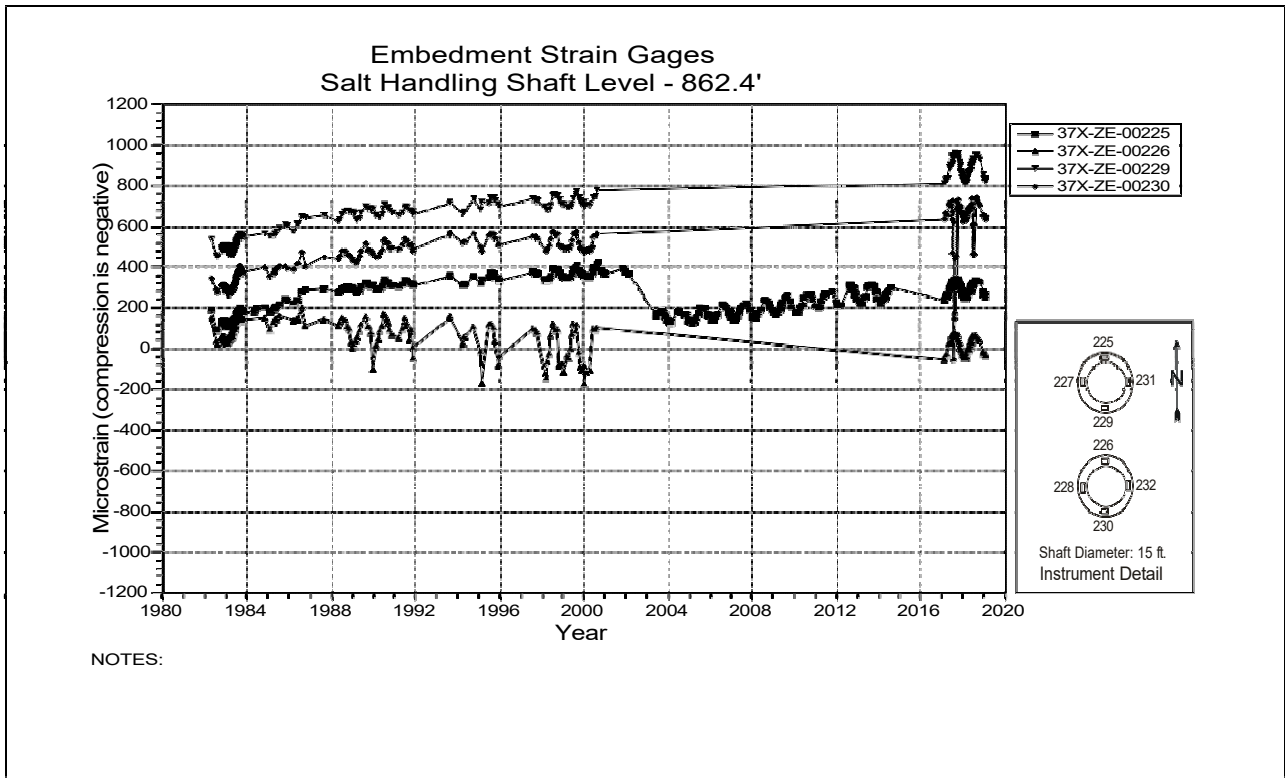

Figure 2-9 Embedment Strain Gauge – Salt Handling Shaft Key – Level 862.4

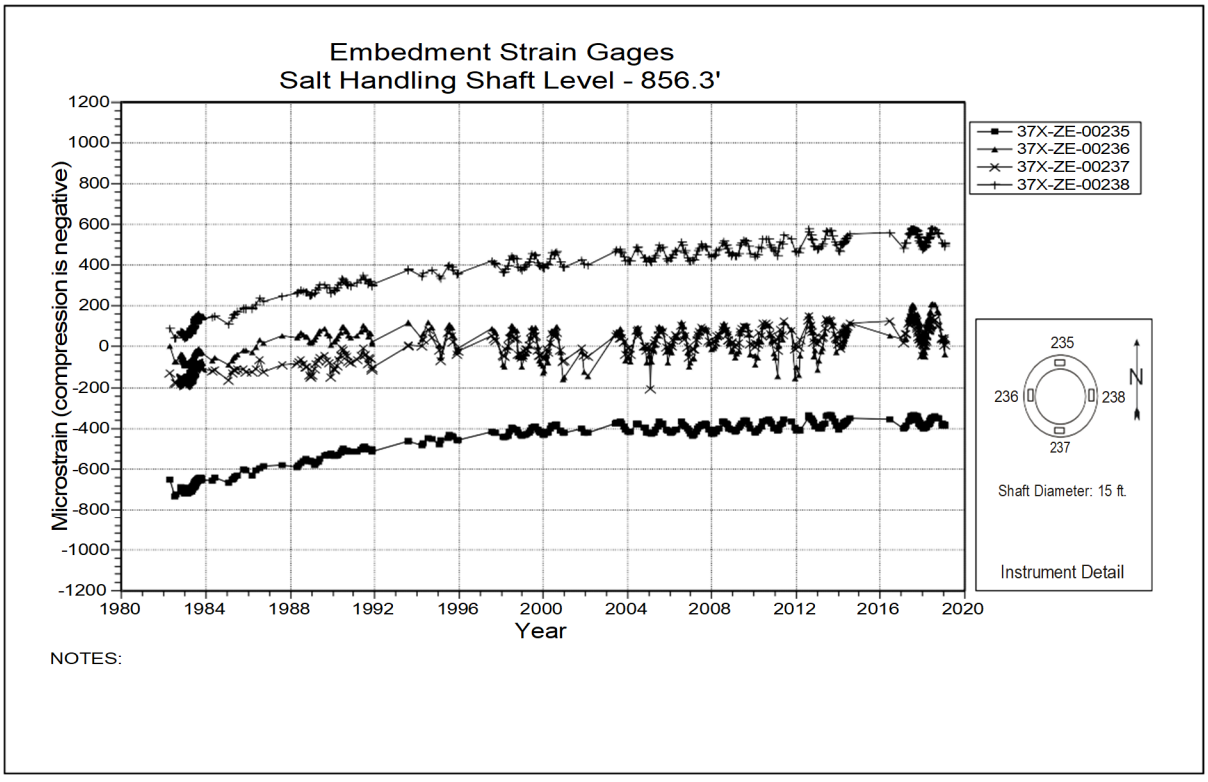

Figure 2-10 Embedment Strain Gauge – Salt Handling Shaft Key – Level 856.3

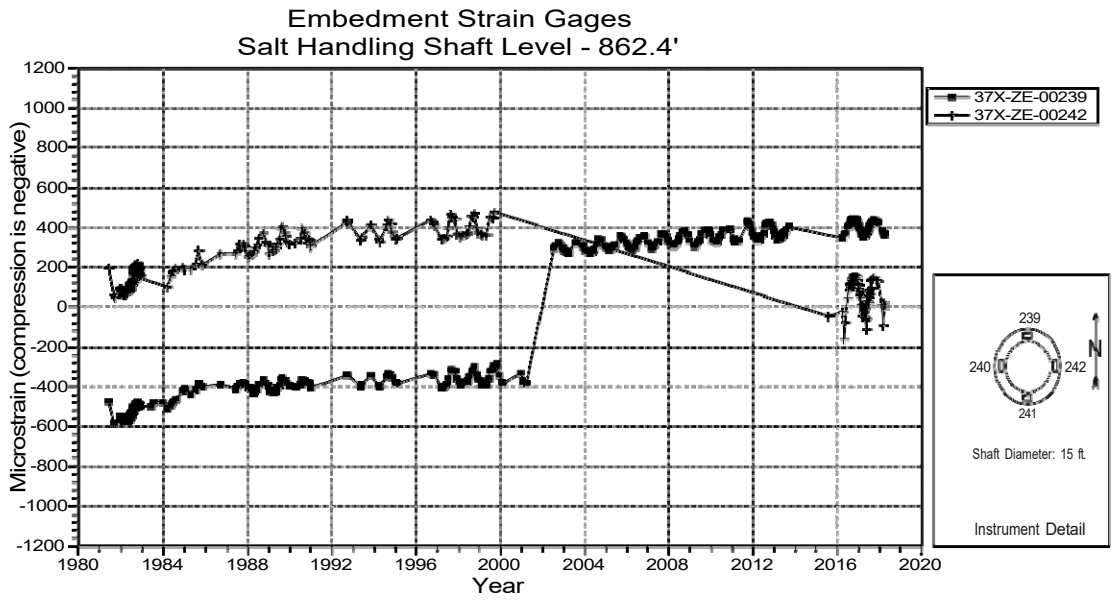

NOTES:

Figure 2-11 Embedment Strain Gauge – Salt Handling Shaft Key – Level 862.4

3.0 INSTRUMENTATION SUMMARY FOR THE SHAFTS STATIONS

The following instrumentation data analysis is for the Salt Handling Shaft Station. Table 3-1 presents data analyses for each of the Salt Handling Shaft Station instruments. Figures 3-1 through 3-4 present plots of the instrumentation data for the Salt Handling Shaft Station.

The Waste Shaft Station and the area around the bottom of the Air Intake Shaft are presented in Section 4.0, Table 4-1 and in the applicable graphs. Please note below the corresponding Instrument Field Tags, Locations, and Figure Number in the report.

Waste Shaft Station			
Instrument Field Tag	Instrument Type	Location	Table 4-1 Figure Number
51X-GE-00404-2	Extensometer	S400-E35	4-22
W30-S400-2 A-C	Convergence Point	W30-S400	4-190

AIS Shaft Bottom			
Instrument Field Tag	Instrument Type	Location	Table 4-1 Figure Number
51X-GE-00440	Extensometer	AIS North Brow	4-17
51X-GE-00441	Extensometer	AIS South Brow	4-18
51X-GE-00401	Extensometer	W620- N20	4-19
41X-GE-00123	Extensometer	W620- N93	4-20
41X-GE-00122	Extensometer	W620- S65	4-21

Table 3-1 Salt Handling Shaft Station Data Analysis

Convergence Points									
Field Tag	Location	Figure Number	Last Reading 2019-2020		Cumulative Displacement (inches)	Closure Rate 2019 to 2020 (in/year)	Closure Rate 2018 to 2019 (in/year)	Rate Change Percent	Comments[1]
			Date	Inches					
E0-S18-8 A-E	E0-S18	3-1	06/18/2020	14.726	35.878	1.9	1.3	46	N/A
E0-S18-7 B-D	E0-S18	3-2	06/18/2020	3.234	37.787	2.4	N/A[1]	N/A[1]	N/A
E0-S18-5 H-F	E0-S18	3-2	06/18/2020	9.078	23.539	1.1	0.8	38	N/A
E0-S30-6 A-C	E0-S30	3-3	06/18/2020	14.657	36.688	2.0	1.3	54	N/A
E0-S65-5 A-C	E0-S65	3-4	06/18/2020	9.793	25.153	1.2	0.8	50	N/A

1. N/A: Not Applicable or Not Available or No Comments

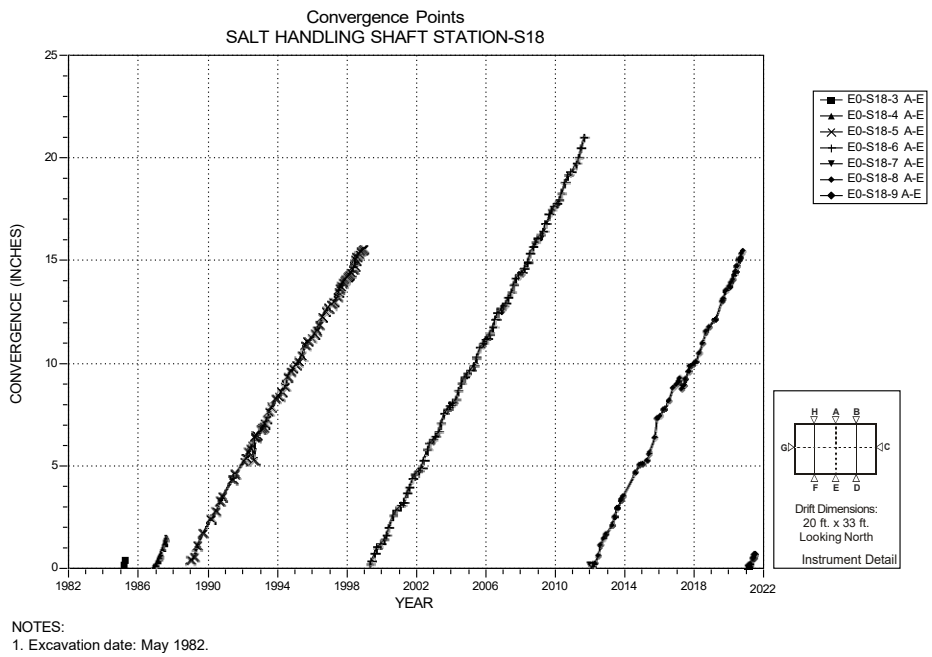

NOTES:
1. Excavation date: May 1982.

Figure 3-1 Convergence Point Array – Salt Handling Shaft Station at S18 – Centerline – Roof to Floor

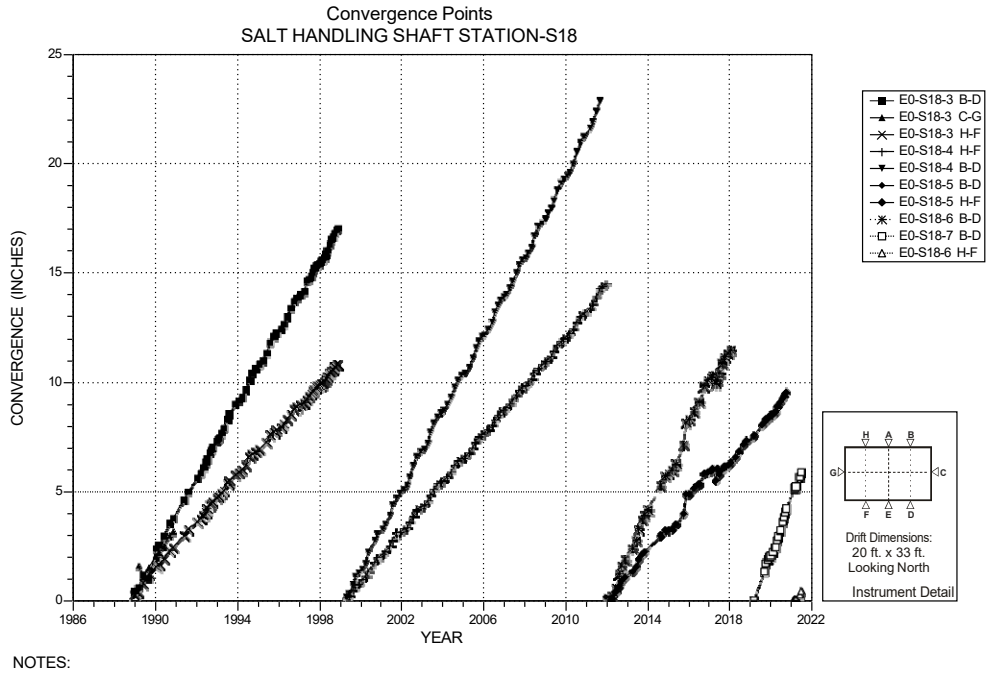

NOTES:

Figure 3-2 Convergence Point Array – Salt Handling Shaft Station at S18 – All Chords

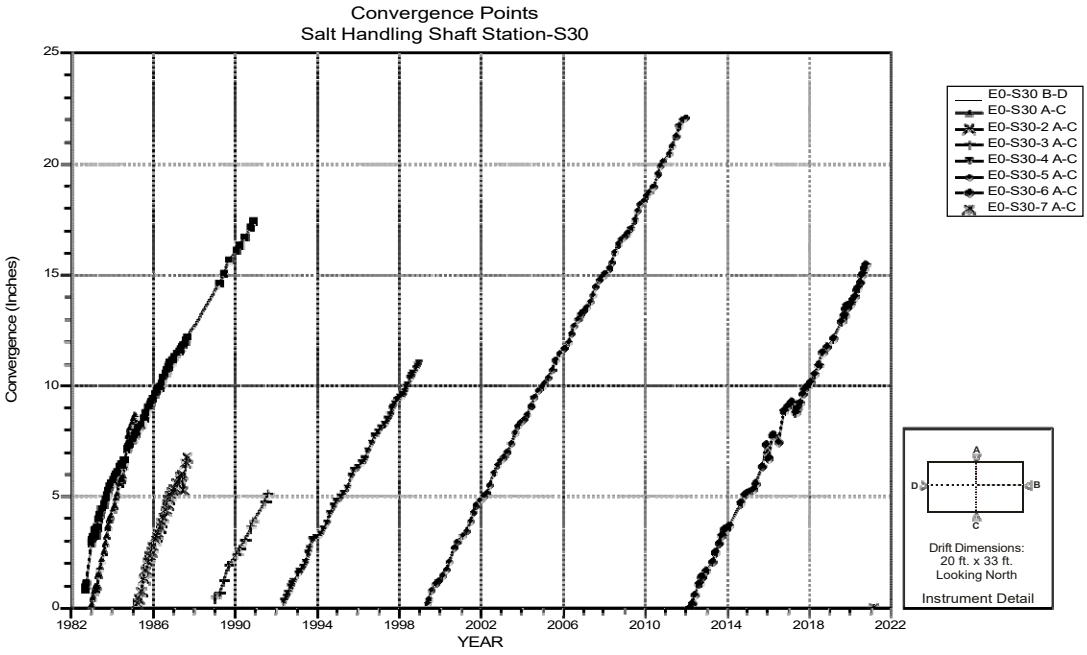

NOTES:
1. Excavation date: May 1982.

Figure 3-3 Convergence Point Array – Salt Handling Shaft Station at S30 – All Chords

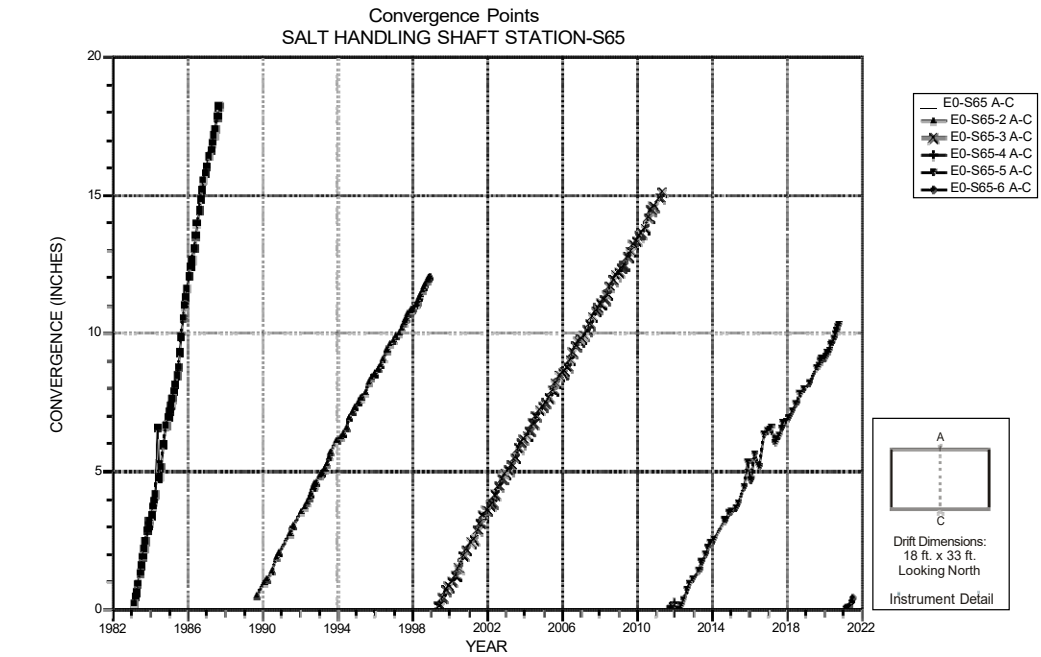

NOTES:
1. Excavation date: May 1982.

Figure 3-4 Convergence Point Array – Salt Handling Shaft Station at S65 – Roof to Floor

4.0 INSTRUMENTATION SUMMARY FOR THE ACCESS DRIFTS

This chapter presents the instrumentation data and data analyses for the access drifts throughout the WIPP underground:

- Table 4-1 provides the results of analyses performed on the instrument data including displacement, convergence rates, and rock bolt loading.
- Figures 4-1 through 4-8 present data from convergence meters in the access drifts.
- Figures 4-9 through 4-28 present data from borehole extensometers installed in the access drifts.
- Figures 4-29 through 4-205 present the convergence point data.
- Figures 4-206 through 4-209 present data from joint meters installed at the S1950-E300 overcast and the access drifts.
- Figures 4-210 through 4-213 present the AIS brow support rock bolt load cell data.

Table 4-1 Access Drifts Data Analysis

Wire Convergence Meters								
Field Tag	Location	Figure Number	Date of Last Reading	Displacement (inches)	Displacement Rate 2019 to 2020 (in/year)	Displacement Rate 2018 to 2019 (in/year)	Rate Change Percent[1]	Comments
51X-CW-01037	E140-S2750	4-1	6/30/2020	12.721	4.2	4	5	N/A
51X-PG-01049	E300-N1273	4-2	7/02/2019	3.937	N/A	3.7	N/A	Instrument Removed
51X-PG-01048	E300-N1303	4-3	07/02/19	3.849	N/A	3.5	N/A	Instrument Removed
51X-CW-01048	E300-S2635	4-4	07/02/19	2.585	N/A	2.2	N/A	Instrument Out Of Service
51X-PG-00445	S700-E220	4-5	6/30/2020	2.546	1.8	1.6	13	N/A
51X-CW-01039	W170-S2735	4-6	6/30/2020	6.786	2.3	2.3	0	N/A
51X-CW-01038	W30-S2750	4-7	6/30/2020	22.044	7.1	7.8	-9	N/A
51X-PG-00444	N460-E320	4-8	6/30/2020	1.882	1.2	1.2	0	N/A
Extensometers								
Field Tag	Location	Figure Number	Date of Last Reading	Collar Displacement Relative to Deepest Anchor (inches)	Displacement Rate 2019 to 2020 (in/year)	Displacement Rate[1] 2018 to 2019 (in/year)	Rate Change Percent[1]	Comments
51X-GE-00355	E0-N300	4-9	6/29/2020	2.943	0.2	0.3	-33	N/A
51X-GE-00353	E0-N626	4-10	6/29/2020	16.080	1.1	1.6	-31	N/A
51X-GE-00352-2	E0-N940	4-11	6/29/2020	1.482	1.2	2.0	-40	N/A
51X-GE-00364	E140-N1266	4-12	6/29/2020	12.724	1.2	0.8	50	N/A
51X-GE-00372-2	E140-S146	4-13	6/29/2020	0.768	0.6	0.8	-25	N/A
51X-GE-00374	E300-N1186	4-14	6/29/2020	14.059	1.2	1.0	20	N/A
51X-GE-00388	E300-N1266	4-15	6/29/2020	11.003	1.2	1.0	20	N/A
51X-GE-00373	E300-N1341	4-16	6/29/2020	11.255	0.1	1.6	-94	N/A
51X-GE-00440	AIS North Brow	4-17	6/30/2020	0.902	0.3	0.2	50	N/A
51X-GE-00441	AIS South Brow	4-18	6/30/2020	1.093	0.4	0.2	100	N/A
51X-GE-00401	W620- N20	4-19	6/29/2020	2.858	0.2	0.2	0	Data from anchor B
41X-GE-00123	W620- N93	4-20	6/29/2020	5.082	0.3	0.3	0	N/A
41X-GE-00122	W620- S65	4-21	6/29/2020	5.177	0.3	0.3	0	Data from anchor B
51X-GE-00404-2	Waste Shaft Station	4-22	6/29/2020	2.925	0.3	0.3	0	N/A

Table 4-1 Access Drifts Data Analysis (continued)

Extensometers (Continued)								
Field Tag	Location	Figure Number	Date of Last Reading	Collar Displacement Relative to Deepest Anchor (inches)	Displacement Rate 2019 to 2020 (in/year)	Displacement Rate[1] 2018 to 2019 (in/year)	Rate Change Percent[1]	Comments
51X-GE-00448	E140-S1498	4-23	6/30/2020	0.464	0.5	N/A	N/A	No rate last year
51X-GE-00449	E140-S1518	4-24	6/30/2020	0.793	0.8	N/A	N/A	No rate last year
51X-GE-00450	E140-S1546	4-25	6/30/2020	1.109	1.1	N/A	N/A	No rate last year
51X-GE-00445	E140-S1665	4-26	6/30/2020	1.398	1.4	0.6	133	N/A
51X-GE-00446	E140-S1694	4-27	6/30/2020	0.999	1.0	N/A	N/A	No rate last year
51X-GE-00447	E140-S1717	4-28	6/30/2020	1.000	1.0	N/A	N/A	No rate last year

Convergence Points									
			Last Reading 2019-2020						
Field Tag	Location	Figure Number	Date	Inches	Cumulative Displacement (inches)	Closure Rate 2019 to 2020 (in/year)	Closure Rate[1] 2018 to 2019 (in/year)	Rate Change Percent[1]	Comments
CORE-W30 A-C	CORE STORAGE W30	4-29	6/09/2020	31.790	31.790	1.4	1.1	27	N/A
CORE-W51 A-C	CORE STORAGE W51	4-29	9/24/2019	39.090	39.090	0.9	N/A	N/A	No rate last year
CORE-W73 A-C	CORE STORAGE W73	4-29	6/09/2020	38.564	38.564	1.3	N/A	N/A	No rate last year
E0-N75 A-C	E0-N75	4-30	6/18/2020	36.700	36.700	2.2	1.9	16	N/A
E0-N225-5 A-C	E0-N225	4-31	6/18/2020	2.212	50.027	1.6	1.8	-11	N/A
E0-N300-6 A-C	E0-N300	4-32	6/18/2020	17.205	33.542	1.9	N/A	N/A	No rate last year
E0-N460-5 A-C	E0-N460	4-33	6/18/2020	1.092	62.169	2.5	2.5	0	N/A
E0-N562 A-C	E0-N562	4-34	6/18/2020	36.361	36.361	2.9	2.8	4	N/A
E0-N626-5 A-C	E0-N626	4-35	6/18/2020	11.502	82.898	2.8	3.4	-18	N/A
E0-N686 A-C	E0-N686	4-36	6/18/2020	42.645	42.645	2.6	2.7	-4	N/A
E0-N780-2 A-C	E0-N780	4-37	6/18/2020	36.121	56.543	2.2	1.9	16	N/A
E0-N940-5 A-C	E0-N940	4-38	6/18/2020	42.497	90.549	2.9	3.4	-15	N/A
E0-N1100-5 A-C	E0-N1100	4-39	6/18/2020	26.068	60.492	1.7	1.7	0	N/A
E0-N1266-4 A-C	E0-N1266	4-40	6/18/2020	40.728	77.635	2.9	2.5	16	N/A
E0-N1420-2 A-C	E0-N1420	4-41	6/18/2020	19.822	19.822	1.2	1.1	9	N/A

Table 4-1 Access Drifts Data Analysis (continued)

Convergence Points									
Field Tag	Location	Figure Number	Last Reading 2019-2020		Cumulative Displacement (inches)	Closure Rate 2019 to 2020 (in/year)	Closure Rate[1] 2018 to 2019 (in/year)	Rate Change Percent[1]	Comments
			Date	Inches					
E140-N5-7 A-C	E140-N5	4-42	6/23/2020	21.188	68.081	2.8	2.9	-3	N/A
E140-N150-6 A-C	E140-N150	4-43	6/23/2020	13.441	44.187	1.7	1.8	-6	N/A
E140-N220-4 A-C	E140-N250	4-44	6/23/2020	21.455	63.612	3.0	2.9	3	N/A
E140-N355-2 A-C	E140-N355	4-45	6/23/2020	32.697	41.241	2.4	2.3	4	N/A
E140-N460-3 A-C	E140-N460	4-46	6/23/2020	40.694	61.525	2.4	2.3	4	N/A
E140-N562-3 A-C	E140-N562	4-47	6/23/2020	0.277	55.511	3.1	3.2	-3	N/A
E140-N626-4 A-C	E140-N626	4-48	6/23/2020	0.323	89.730	3.6	4.1	-12	N/A
E140-N686-3 A-C	E140-N686	4-49	6/23/2020	0.264	56.304	2.9	2.8	4	N/A
E140-N780-4 A-C	E140-N780	4-50	6/23/2020	0.19	77.048	2.1	2.6	-19	N/A
E140-N1100-2 A-C	E140-N1100	4-51	6/23/2020	27.173	46.896	1.5	1.5	0	N/A
E140-N1266-3 A-C	E140-N1266	4-52	6/23/2020	43.427	81.182	2.8	2.8	0	N/A
E140-N1420-2 A-C	E140-N1420	4-53	6/18/2020	29.346	45.816	1.8	1.9	-5	N/A
E140-S90-4 A-C	E140-S90	4-54	6/23/2020	27.843	45.556	2.1	2.1	0	N/A
E140-S262-5 A-C	E140-S262	4-55	5/29/2020	16.131	53.152	2.2	2.1	5	N/A
E140-S460-7 A-C	E140-S460	4-56	5/29/2020	7.655	67.929	2.2	2.1	5	N/A
E140-S550-8 A-C	E140-S550	4-57	5/29/2020	N/A	59.877	N/A	2.1	N/A	New replacement point
E140-S700-9 A-D	E140-S700	4-58	3/03/2020	N/A	59.877	N/A	2.4	N/A	New replacement point
E140-S850-10 A-C	E140-S850	4-59	5/29/2020	19.208	76.944	3.1	2.6	19	N/A
E140-S1000-4 A-C	E140-S1000	4-60	5/29/2020	12.615	52.962	1.9	1.7	12	N/A
E140-S1025-6 A-C	E140-S1025	4-61	5/29/2020	7.548	42.412	2.2	2.9	-24	N/A
E140-S1075-5 A-E	E140-S1075	4-62	5/29/2020	22.278	51.080	3.5	3.0	17	N/A
E140-S1150-6 A-G	E140-S1150	4-63	5/29/2020	9.858	94.770	3.3	2.9	14	N/A
E140-S1225-6 A-E	E140-S1225	4-64	5/29/2020	10.771	61.980	3.3	3.2	3	N/A
E140-S1300-7 A-C	E140-S1300	4-65	5/29/2020	0	48.626	N/A	1.4	0	New replacement point
E140-S1378-4 A-E	E140-S1378	4-66	5/29/2020	24.369	58.594	3.1	2.9	7	N/A
E140-S1450-6 A-G	E140-S1450(1456)	4-67	5/29/2020	26.809	107.610	3.6	3.4	6	N/A

Table 4-1 Access Drifts Data Analysis (continued)

Convergence Points (continued)									
Field Tag	Location	Figure Number	Last Reading 2019-2020		Cumulative Displacement (inches)	Closure Rate 2019 to 2020 (in/year)	Closure Rate[1] 2018 to 2019 (in/year)	Rate Change Percent[1]	Comments
			Date	Inches					
E140-S1496 A-E	E140-S1496 (Test Area)	4-68	5/07/2020	3.596	3.596	3.2	14	-76	N/A
E140-S1496 B-D	E140-S1496 (Test Area)	4-69	5/07/2020	1.289	1.289	1.5	1.4	7	N/A
E140-S1496 H-F	E140-S1496 (Test Area)	4-70	5/07/2020	1.745	1.745	2	N/A	N/A	N/A
E140-S1524 A-E	E140-S1524 (Test Area)	4-71	5/07/2020	2.708	2.708	2.8	2.9	-3	N/A
E140-S1524 B-D	E140-S1524 (Test Area)	4-72	5/12/2020	2.314	2.314	2.6	2.5	4	N/A
E140-S1524 H-F	E140-S1524 (Test Area)	4-73	5/12/2020	2.94	2.94	3.4	N/A	N/A	N/A
E140-S1534-5 A-E	E140-S1534 (Test Area)	4-74	5/29/2020	3.603	74.117	3.0	3.0	0	N/A
E140-S1548 A-E	E140-S1548 (Test Area)	4-75	5/07/2020	3.035	3.035	3.2	3.5	-9	N/A
E140-S1548 B-D	E140-S1548 (Test Area)	4-76	5/07/2020	1.74	1.74	2	2.3	-13	N/A
E140-S1548 H-F	E140-S1548 (Test Area)	4-77	5/07/2020	2.562	2.562	3	N/A	N/A	N/A
E140-S1600-7 A-C	E140-S1600	4-78	5/29/2020	23.738	65.684	4.4	4.5	-2	N/A
E140-S1687-5 A-E	E140-S1687(S1699)	4-79	5/29/2020	8.483	95.64	3.5	3.3	6	N/A
E140-S1699 B-D	E140-S1699 (Test Area)	4-80	05/07/2020	2.756	2.756	3.0	2.3	30	N/A
E140-S1699 H-F	E140-S1699 (Test Area)	4-81	5/07/2020	2.467	2.467	2.6	3.1	-16	N/A
E140-S1717 B-D	E140-S1717 (Test Area)	4-82	5/07/2020	2.262	2.262	2.4	3	-20	N/A
E140-S1717 B-D	E140-S1717 (Test Area)	4-82	5/07/2020	2.262	2.262	2.4	3	-20	N/A
E140-S1717 A-E	E140-S1717 (Test Area)	4-83	5/07/2020	3.156	3.156	3.4	3.2	6	N/A
E140-S1717 H-F	E140-S1717 (Test Area)	4-84	5/07/2020	3.699	3.699	4.2	2.9	45	N/A
E140-S1775-5 A-G	E140-S1775 (1784)	4-85	5/29/2020	28.344	96.53	3.9	3.7	5	N/A
E140-S1862-5 A-E	E140-S1862	4-86	5/29/2020	26.088	79.086	3.7	3.4	9	N/A
E140-S1950-8 A-C	E140-S1950	4-87	6/23/2020	30.343	86.733	4.4	4.1	7	N/A
E140-S2007-8 A-C	E140-S2007	4-88	5/29/2020	34.069	78.596	4.6	4.3	7	N/A
E140-S2065-8 A-C	E140-S2065	4-89	5/29/2020	11.678	75.428	3.8	3.6	6	N/A
E140-S2122-8 A-C	E140-S2122	4-90	5/29/2020	12.687	72.64	4.2	3.8	11	N/A
E140-S2275-7 A-C	E140-S2275	4-91	5/29/2020	40.741	119.67	6.3	5.8	9	N/A
E140-S2350-7 A-C	E140-S2350	4-92	5/29/2020	39.61	122.32	6.1	5.7	7	N/A

Table 4-1 Access Drifts Data Analysis (continued)

Convergence Points (continued)									
Field Tag	Location	Figure Number	Last Reading 2019-2020		Cumulative Displacement (inches)	Closure Rate 2019 to 2020 (in/year)	Closure Rate[1] 2018 to 2019 (in/year)	Rate Change Percent[1]	Comments
			Date	Inches					
E140-S2425-6 A-C	E140-S2425	4-93	5/29/2020	33.812	89.318	5.0	4.5	11	N/A
E140-S2520-4 A-C	E140-S2520	4-94	5/29/2020	28.87	69.646	4.1	3.9	5	N/A
E300-N45-2 A-E	E300-N45	4-95	6/23/2020	13.561	46.442	1.9	1.7	12	N/A
E300-N170-3 A-E	E300-N170	4-96	6/23/2020	16.326	49.8	2.5	2.4	4	N/A
E300-N250-5 A-C	E300-N250	4-97	6/23/2020	7.299	59.22	2.6	2.1	24	N/A
E300-N280 A-C	E300-N280	4-98	6/23/2020	5.185	5.185	1.7	1.5	13	N/A
E300-N360 A-C	E300-N360	4-99	6/23/2020	4.818	4.818	1.6	1.3	23	N/A
E300-N440 A-C	E300-N440	4-100	6/23/2020	5.055	5.055	1.5	1.4	7	N/A
E300-N500 A-C	E300-N500	4-101	6/23/2020	3.639	3.639	1.1	0.9	22	N/A
N1100-E300-2 A-C	N1100-E300	4-102	6/23/2020	16.395	18.62	1.9	2.1	-10	N/A
E300-N1262-4 A-C	E300-N1262	4-103	6/18/2020	26.07	48.133	3.0	3.1	-3	N/A
E300-N1341-4 A-C	E300-N1341	4-104	6/18/2020	0.269	43.428	2.8	3.1	-10	N/A
E300-S45-3 A-E	E300-S45	4-105	6/23/2020	10.92	38.124	1.5	1.3	15	N/A
E300-S90-3 A-C	E300-S90	4-106	6/23/2020	9.208	29.485	1.4	1.4	0	N/A
E300-S250-2 A-C	E300-S250	4-107	6/23/2020	16.017	20.402	1.1	1.0	10	N/A
E300-S400 A-C	E300-S400	4-108	6/17/2020	0.725	0.725	1.2	N/A	N/A	New installation
E300-S550 A-C	E300-S550	4-109	6/17/2020	0.392	0.392	0.6	N/A	N/A	New installation
E300-S700-2 A-C	E300-S700	4-110	6/17/2020	14.013	33.743	1.6	N/A	N/A	New installation
E300-S850-2 A-E	E300-S850	4-111	6/17/2020	7.158	22.24	0.9	N/A	N/A	New installation
E300-S1000-2 A-C	E300-S1000	4-112	6/17/2020	9.568	29.113	1.0	N/A	N/A	New installation
E300-S1150-5 A-E	E300-S1150	4-113	6/17/2020	1.704	31.713	2.0	N/A	N/A	New installation
E300-S1300-3 A-C	E300-S1300	4-114	6/17/2020	1.32	25.751	1.5	N/A	N/A	New installation
E300-S1450-3 A-C	E300-S1450	4-115	6/17/2020	1.696	21.735	2.0	N/A	N/A	New installation
E300-S1687-3 A-C	E300-S1687	4-116	6/17/2020	1.618	20.589	1.9	N/A	N/A	New installation
E300-S1775-3 A-C	E300-S1775	4-117	6/17/2020	1.382	21.110	1.9	N/A	N/A	New installation

Table 4-1 Access Drifts Data Analysis (continued)

Convergence Points (continued)									
Field Tag	Location	Figure Number	Last Reading 2019-2020		Cumulative Displacement (inches)	Closure Rate 2019 to 2020 (in/year)	Closure Rate[1] 2018 to 2019 (in/year)	Rate Change Percent[1]	Comments
			Date	Inches					
E300-S1862-3 A-C	E300-S1862	4-118	6/17/2020	1.324	22.778	1.8	N/A	N/A	New installation
E300-S2065-3 A-C	E300-S2065	4-119	6/17/2020	1.391	25.613	1.9	N/A	N/A	New installation
E300-S2275-3 A-C	E300-S2275	4-120	6/17/2020	2.949	38.352	3.5	N/A	N/A	New installation
E300-S2350-3 A-C	E300-S2350	4-121	6/17/2020	2.788	51.324	3.7	N/A	N/A	New installation
E300-S2425-3 A-C	E300-S2425	4-122	6/17/2020	2.412	42.409	3.2	N/A	N/A	New installation
N140-E90-3 A-C	N140-E90	4-123	6/23/2020	5.352	23.987	0.9	0.8	13	N/A
W660-N150-2 A-C	W660-N150	4-124	6/18/2020	0.62	3.843	1.0	N/A	N/A	New installation
N215-W500-2 A-C	N215-W500	4-125	6/18/2020	22.12	40.449	1.3	1.3	0	N/A
N215-W620-2 A-C	N215-W620	4-126	5/14/2020	17.336	33.554	1.1	1.1	0	N/A
N250-E220-4 A-E	N250-E220	4-127	6/23/2020	6.872	59.623	2.9	2.7	7	N/A
N300-W170-2 A-C	N300-W170	4-128	6/18/2020	27.697	49.957	1.7	1.8	-6	N/A
N460-E70-3 A-C	N460-E70	4-129	6/18/2020	28.934	45.38	1.8	1.6	13	N/A
N460-E310 A-C	N460-E310	4-130	6/23/2020	5.995	5.995	1.8	1.6	13	N/A
N780-E70 A-C	N780-E70	4-131	6/18/2020	24.577	24.577	1.6	1.5	7	N/A
N1420-E79 A-C	N1420-E79	4-132	6/18/2020	5.105	5.105	1.6	1.3	23	N/A
N1420-E212 A-C	N1420-E212	4-133	6/18/2020	4.724	4.724	1.4	1.5	-7	N/A
N1420-E300 A-C	N1420-E300	4-134	6/18/2020	28.971	28.971	1.9	1.9	0	N/A
S90-E220 A-C	S90-E220	4-135	6/23/2020	7.111	7.111	1.1	0.8	38	N/A
S90-W120 A-C	S90-W120	4-136	6/9/2020	13.045	13.045	0.6	0.5	20	N/A
S90-W120 B-D	S90-W120	4-136	9/24/2019	13.585	13.585	N/A	0.7	N/A	Only one reading this period
S90-W400-3 A-C	S90-W400	4-137	6/9/2020	3.852	22.704	0.6	0.6	0	N/A
S90-W400-3 B-D	S90-W400	4-137	9/24/2019	3.528	21.865	N/A	0.5	N/A	Only one reading this period
S90-W590-2 A-C	S90-W590	4-138	6/9/2020	9.028	18.357	0.6	0.6	0	N/A
S90-W590-2 B-D	S90-W590	4-138	9/24/2019	13.26	17.067	N/A	0.5	N/A	Only one reading this period
S90-W620 A-C	S90-W620	4-139	6/9/2020	34.328	34.328	1.0	1.0	0	N/A

Table 4-1 Access Drifts Data Analysis (continued)

Convergence Points (continued)									
Field Tag	Location	Figure Number	Last Reading 2019-2020		Cumulative Displacement (inches)	Closure Rate 2019 to 2020 (in/year)	Closure Rate[1] 2018 to 2019 (in/year)	Rate Change Percent[1]	Comments
			Date	Inches					
S400-E360 A-C	S400-E360	4-140	6/17/2020	0.822	0.822	1.3	N/A	N/A	New installation this period
S400-E420 A-C	S400-E420	4-141	6/17/2020	0.704	0.704	1.2	N/A	N/A	New installation this period
S700-E180 A-C	S700-E180	4-142	5/29/2020	26.642	26.642	1.9	1.6	19	N/A
S700-E205-3 A-C	S700-E205	4-143	5/29/2020	27.112	44.541	2.0	1.7	18	N/A
S700-W98-4 A-C	S700-W98	4-144	5/12/2020	1.164	40.195	2.2	2.2	0	N/A
S1000-E120-3 A-C	S1000-E120	4-145	5/29/2020	17.692	26.132	1.2	1.2	0	N/A
S1000-E160 -3 A-C	S1000-E160	4-146	5/29/2020	11.332	19.542	1.0	1.0	0	N/A
S1000-E58-4 A-C	S1000-E58	4-147	5/29/2020	20.307	35.773	1.5	1.5	0	N/A
S1000-W98-2 A-C	S1000-W98	4-148	5/12/2020	32.023	50.771	2.3	2.0	15	N/A
S1000-W120 A-C	S1000-W120	4-149	5/12/2020	1.023	1.023	1.8	N/A	N/A	New installation this period
S1300-E120 A-C	S1300-E120	4-150	5/29/2020	23.246	23.246	1.1	1.1	0	N/A
S1300-E160 A-C	S1300-E160	4-151	5/29/2020	42.118	42.118	2.7	2.6	4	N/A
S1300-E24-2 A-C	S1300-E24	4-152	5/12/2020	5.059	31.042	1.9	1.6	19	N/A
S1300-W100-4 A-C	S1300-W100	4-153	5/12/2020	1.24	57.389	2.3	2.6	-12	N/A
S1600-E110-2 A-C	S1600-E110	4-154	5/29/2020	8.167	24.889	1.3	1.1	18	N/A
S1600-W100-2 A-C	S1600-W100	4-155	6/9/2020	12.232	13.249	3.8	3.4	12	N/A
S1950-E113-5 A-C	S1950-E113	4-156	5/29/2020	19.925	23.801	1.6	1.2	33	N/A
S1950-E160 A-C	S1950-E160	4-157	5/29/2020	5.961	5.961	2.1	1.7	24	N/A
S1950-E226 A-C	S1950-E226	4-158	5/29/2020	5.788	5.788	2.1	1.6	31	N/A
S1950-E281-3 A-C	S1950-E281	4-159	6/17/2020	26.048	32.59	1.3	N/A	N/A	Inaccessible last reporting period
S1950-W96-2 A-C	S1950-W100	4-160	5/12/2020	11.968	12.939	4.0	3.6	11	N/A
S2180-E220-2 A-C	S2180-E220	4-161	6/17/2020	1.466	26.225	1.9	N/A	N/A	Inaccessible last reporting period
S2180-W100-3 A-C	S2180-W100	4-162	6/3/2020	34.279	52.462	3.7	3.0	23	N/A
S2520-E220 A-C	S2520-E220	4-163	6/17/2020	35.201	35.201	1.9	N/A	N/A	Inaccessible last reporting period
S2520-W100-2 A-C	S2520-W100	4-164	5/29/2020	27.736	47.416	3.8	3.4	12	N/A

Table 4-1 Access Drifts Data Analysis (continued)

Convergence Points (continued)									
Field Tag	Location	Figure Number	Last Reading 2019-2020		Cumulative Displacement (inches)	Closure Rate 2019 to 2020 (in/year)	Closure Rate[1] 2018 to 2019 (in/year)	Rate Change Percent[1]	Comments
			Date	Inches					
S2520-E55-2 A-C	S2520-E55	4-165	5/29/2020	17.439	37.839	3.0	2.7	11	N/A
W170-N150-3 A-C	W170-N150	4-166	6/9/2020	7.864	16.216	0.7	0.6	17	N/A
W170-S5-2 A-C	W170-S5	4-167	6/9/2020	4.04	20.236	0.6	0.7	-14	N/A
W170-S5-2 B-D	W170-S5	4-167	9/24/2019	15.621	23.387	N/A	0.8	N/A	One reading on this period
W170-S90-3 A-C	W170-S90	4-168	6/9/2020	16.634	23.836	0.9	0.8	13	N/A
W30-S90 A-C	W30-S90	4-169	5/12/2020	3.198	3.198	1.1	0.8	38	N/A
W170-S232-2 A-C	W170-S232	4-170	6/9/2020	12.016	17.605	0.8	0.5	60	N/A
W170-S232-2 B-D	W170-S232	4-170	10/15/2019	15.156	17.798	0.2	0.6	-67	N/A
W170-S400 A-C	W170-S400	4-171	6/9/2020	21.91	21.91	0.9	0.9	0	N/A
W170-S560-4 A-C	W170-S560	4-172	6/9/2020	9.339	20.158	0.8	0.8	0	N/A
W170-S700-3 A-C	W170-S700	4-173	6/9/2020	6.957	32.235	1.1	0.9	22	N/A
W170-S850-8 A-E	W170-S850	4-174	6/9/2020	5.142	26.096	1.0	0.6	67	N/A
W170-S1000-4 A-C	W170-S1000	4-175	6/9/2020	14.086	36.999	1.2	1.1	9	N/A
W170-S1150-5 A-E	W170-S1150	4-176	6/9/2020	6.295	31.336	1.1	0.8	38	N/A
W170-S1300-4 A-C	W170-S1300	4-177	6/9/2020	26.258	47.216	2.4	2.2	9	N/A
W170-S1445-4 A-C	W170-S1445	4-178	6/9/2020	23.475	34.767	2.6	2.1	24	N/A
W170-S1600-4 A-C	W170-S1600	4-179	6/9/2020	32.357	47.122	4.0	3.5	14	N/A
W170-S1779-3 A-C	W170-S1779	4-180	5/12/2020	25.524	40.495	3.0	2.6	15	N/A
W170-S1950-3 A-C	W170-S1950	4-181	5/12/2020	21.079	34.260	2.1	2.1	0	N/A
W170-S2060-3 A-C	W170-S2060	4-182	5/12/2020	14.904	33.148	2.1	1.8	17	N/A
W170-S2180-3 A-C	W170-S2180	4-183	6/3/2020	18.656	42.220	2.5	2.1	19	N/A
W170-S2275 A-C	W170-S2275	4-184	6/3/2020	30.627	30.627	2.2	N/A	N/A	No data during previous period
W170-S2350 A-C	W170-S2350	4-185	6/3/2020	40.541	40.541	2.6	N/A	N/A	No data during previous period
W170-S2425 A-C	W170-S2425	4-186	6/3/2020	32.601	32.601	2.0	N/A	N/A	No data during previous period
W170-S2520-2 A-C	W170-S2520	4-187	5/29/2020	29.978	50.573	3.7	3.4	9	N/A

Table 4-1 Access Drifts Data Analysis (continued)

Convergence Points (continued)									
Field Tag	Location	Figure Number	Last Reading 2019-2020		Cumulative Displacement (inches)	Closure Rate 2019 to 2020 (in/year)	Closure Rate[1] 2018 to 2019 (in/year)	Rate Change Percent[1]	Comments
			Date	Inches					
W30-S120-4 A-C	W30-S120	4-188	5/12/2020	6.067	33.713	1.1	0.9	22	N/A
W30-S250-5 A-C	W30-S250	4-189	5/12/2020	16.410	42.643	1.1	0.9	22	N/A
W30-S400-2 A-C	W30-S400	4-190	5/12/2020	13.096	30.924	0.9	0.8	13	N/A
W30-S500-3 A-C	W30-S500	4-191	5/12/2020	7.355	37.762	1.3	1.0	30	N/A
W30-S550 A-C	W30-S550	4-192	5/12/2020	0.740	0.740	0.8	N/A	N/A	No data during previous period
W30-S700-5 A-C	W30-S700	4-193	5/12/2020	21.718	55.995	2.4	2.1	14	N/A
W30-S850-6 A-E	W30-S850	4-194	2/13/2020	12.943	42.960	2.4	2.2	9	N/A
W30-S850-5 B-D	W30-S850	4-194	9/26/2019	7.284	27.693	N/A	1.1	N/A	N/A
W30-S1000-5 A-C	W30-S1000	4-195	5/12/2020	19.620	57.799	2.1	1.9	11	N/A
W30-S1150-3 A-C	W30-S1150	4-196	5/12/2020	4.529	39.168	3.1	2.8	11	N/A
W30-S1300-2 A-C	W30-S1300	4-197	5/12/2020	21.039	42.277	2.4	2.2	9	N/A
W30-S1453-3 A-C	W30-S1453	4-198	5/12/2020	10.466	39.694	3.3	2.9	14	N/A
W30-S1600-4 A-C	W30-S1600	4-199	5/12/2020	7.698	45.396	3.1	2.9	7	N/A
W30-S1775-9 A-C	W30-S1775	4-200	5/12/2020	3.064	40.757	3.2	N/A	N/A	No data during previous period
W30-S1950-3 A-C	W30-S1950	4-201	5/12/2020	20.678	50.352	3.2	2.9	10	N/A
W30-S2067-4 A-C	W30-S2067	4-202	5/12/2020	22.453	49.393	3.4	N/A	N/A	No data during previous period
W30-S2275-5 A-C	W30-S2275	4-203	5/29/2020	N/A	45.325	N/A	N/A	N/A	Inaccessible during reporting periods
W30-S2425-5 A-C	W30-S2425	4-204	5/29/2020	2.236	41.2121	4.0	N/A	N/A	Inaccessible last reporting period
W30-S2520-4 A-C	W30-S2520	4-205	5/29/2020	22.083	51.072	3.7	3.5	6	N/A

Table 4-1 Access Drifts Data Analysis (continued)

Joint Meters								
Field Tag	Location	Figure Number	Date	Cumulative Displacement (inches)	Closure Rate 2019 to 2020 (in/year)	Closure Rate 2018 to 2019 (in/year)	Rate Change Percent	Comments
51X-CG-02876-2	E140-S1505	4-206	6/30/2020	-0.279	0	0	0	N/A
51X-CG-02883-3	E140-S1529	4-207	6/30/2020	-0.298	-0.07	N/A	N/A	N/A
51X-CG-02885-2	E140-S1545	4-208	6/30/2020	0.910	0	0.03	-100	N/A
51X-CG-02875-2	E140-S1795	4-209	6/30/2020	0.679	-0.02	-0.02	0	N/A
Rock Bolt Load Cells								
Field Tag	Location	Figure Number	Date of Last Reading	Load (kips)	Comments			
51X-WG-00246	AIS North Brow	4-210	06/29/2020	33.4	N/A			
51X-WG-00248	AIS North Brow	4-210	06/29/2020	47.2	N/A			
51X-WG-00250	AIS North Brow	4-210	06/29/2020	10.8	N/A			
51X-WG-00251	AIS North Brow	4-211	06/29/2020	20.6	N/A			
51X-WG-00254	AIS North Brow	4-211	06/29/2020	5.7	N/A			
51X-WG-00255	AIS North Brow	4-211	06/29/2020	12.4	N/A			
51X-WG-00238	AIS South Brow	4-212	06/29/2020	1.8	N/A			
51X-WG-00239	AIS South Brow	4-212	06/29/2020	51.5	N/A			
51X-WG-00240	AIS South Brow	4-212	06/29/2020	1.3	N/A			
51X-WG-00242	AIS South Brow	4-213	06/29/2020	0.4	N/A			
51X-WG-00243	AIS South Brow	4-213	06/29/2020	31	N/A			
51X-WG-00244	AIS South Brow	4-213	06/29/2020	27.9	N/A			

[1] N/A – Insufficient data available to perform the calculation. This is usually due to the inability to read the instruments because of activities such as the removal of an instrument due to floor, rib, or back trimming; locations blocked by equipment or waste disposal; installation timing, access issues, etc.

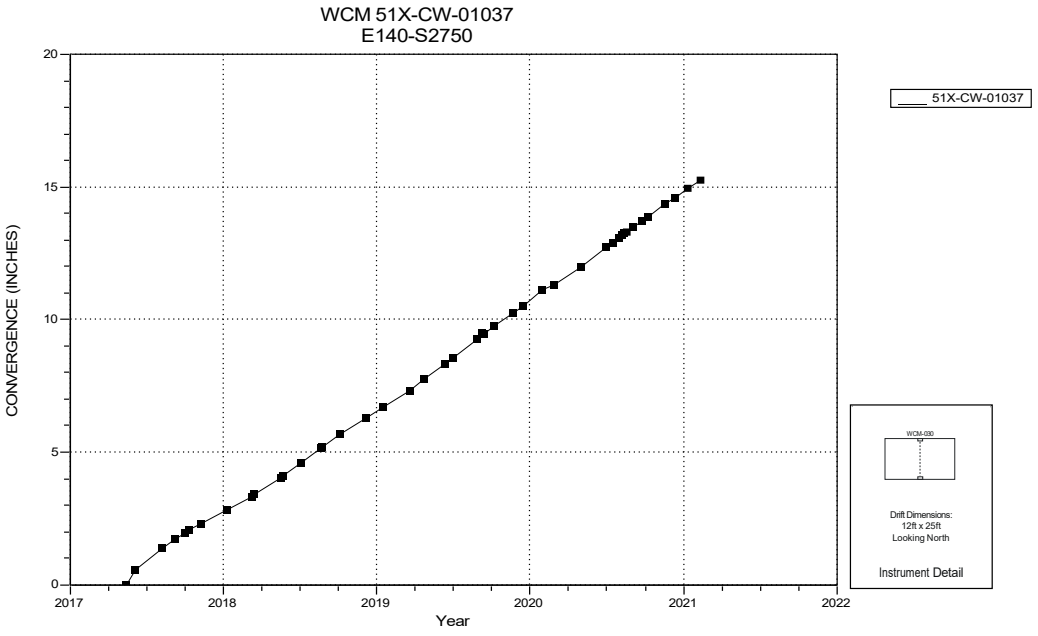

Figure 4-1 Wire Convergence Meter 51X-CW-01037 – Roof to Floor

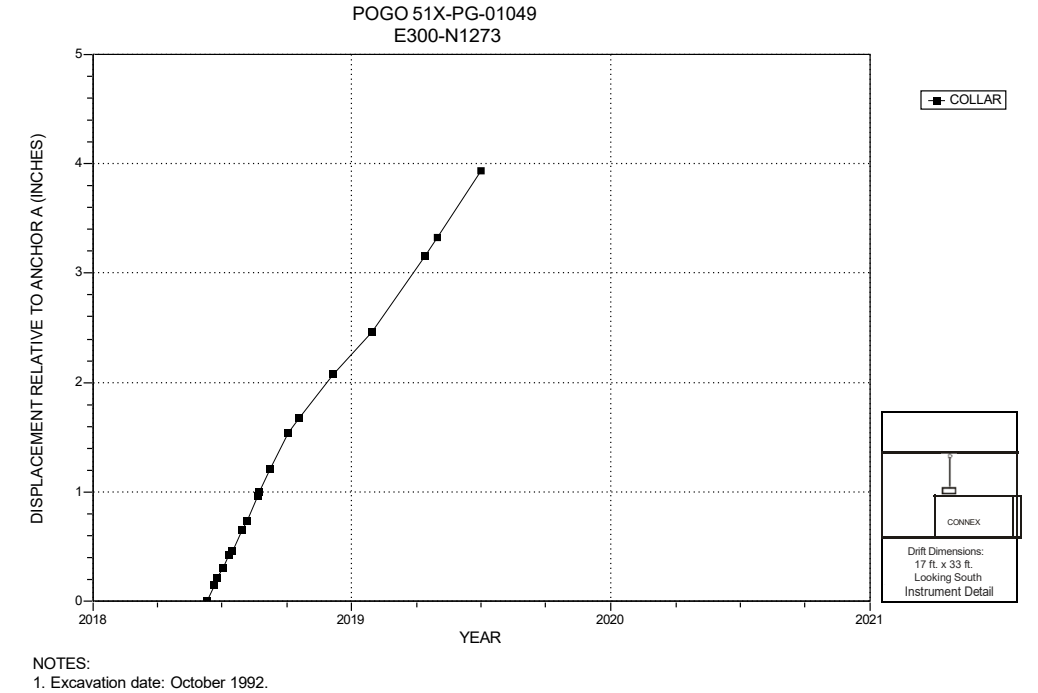

Figure 4-2 Wire Convergence Meter 51X-PG-01049 – Roof to Floor

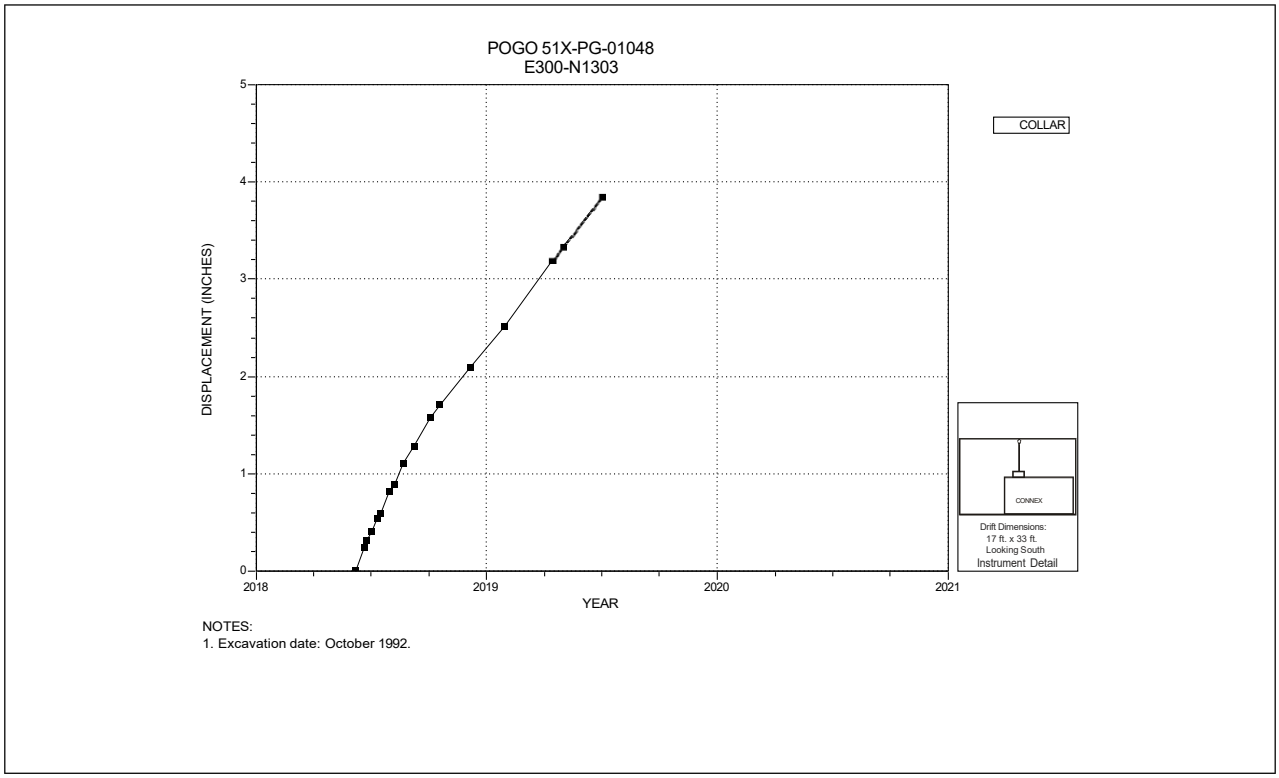

Figure 4-3 Convergence Meter 51X-PG-01048 – Roof to Floor

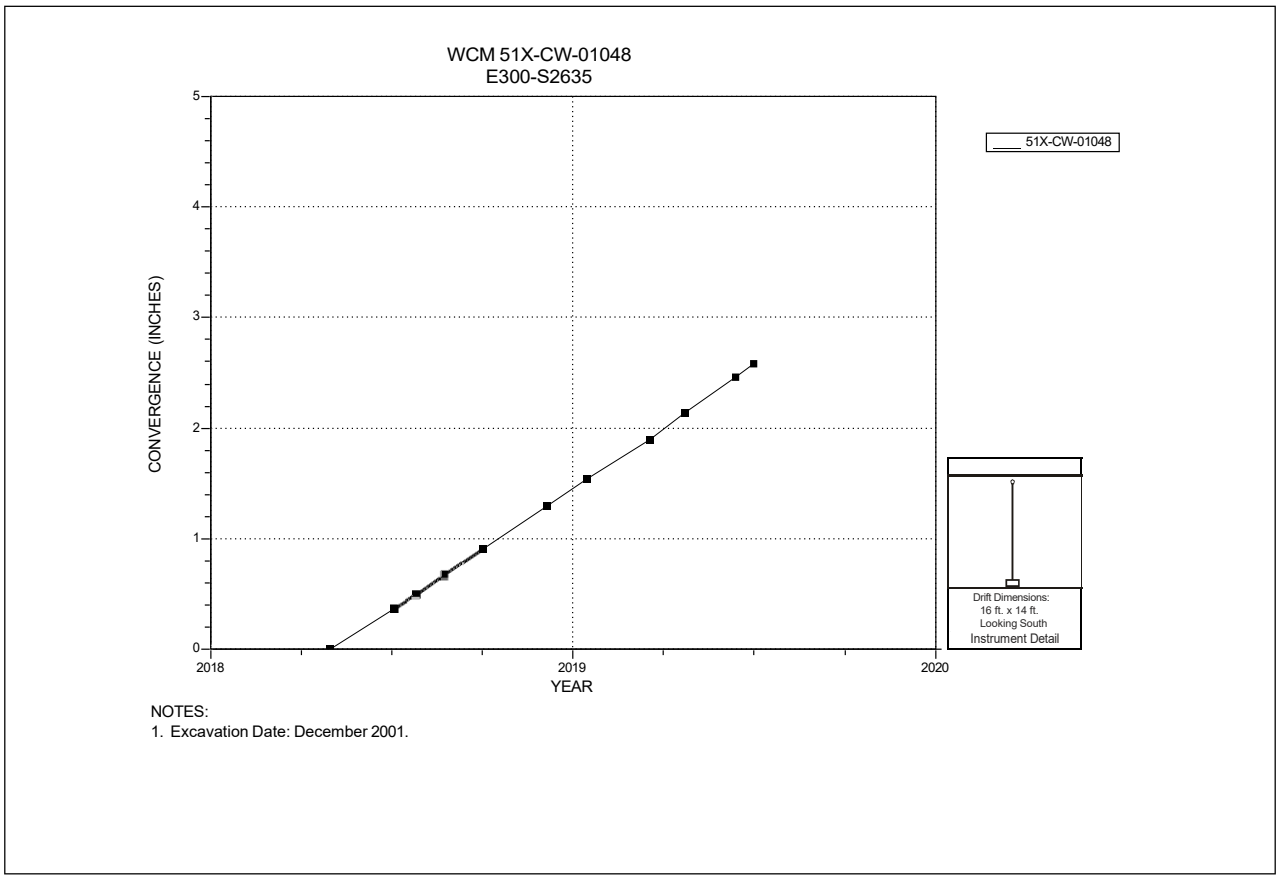

Figure 4-4 Wire Convergence Meter 51X-CW-01048 – Roof to Floor

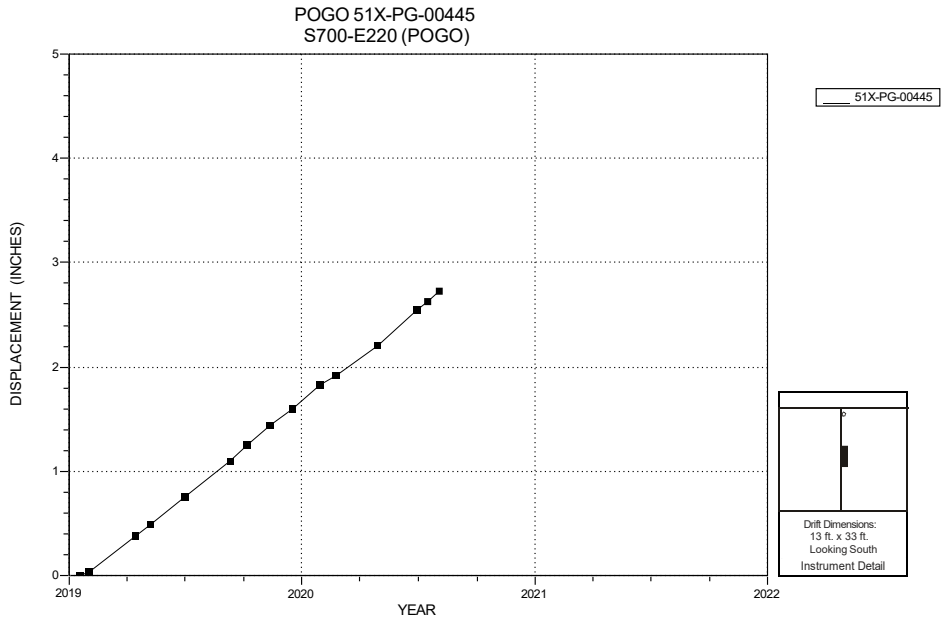

NOTES:
1. Excavation date: May 1986

Figure 4-5 Wire Convergence Meter 51X-PG-00445 – Roof to Floor

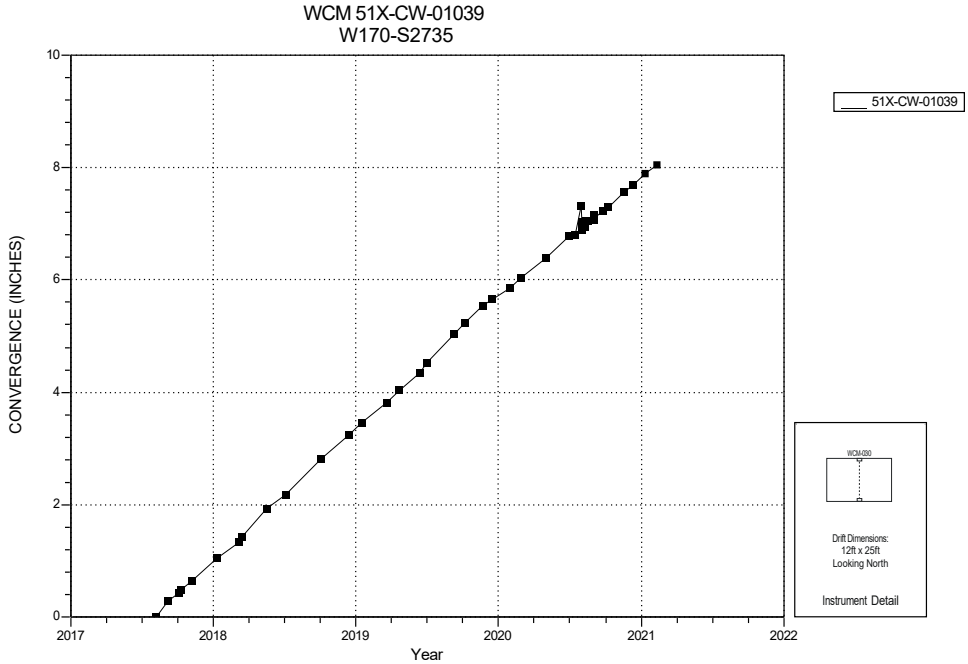

NOTES:
1. Excavation date: December 2000.

Figure 4-6 Convergence Meter 51X-CW-01039 – Roof to Floor

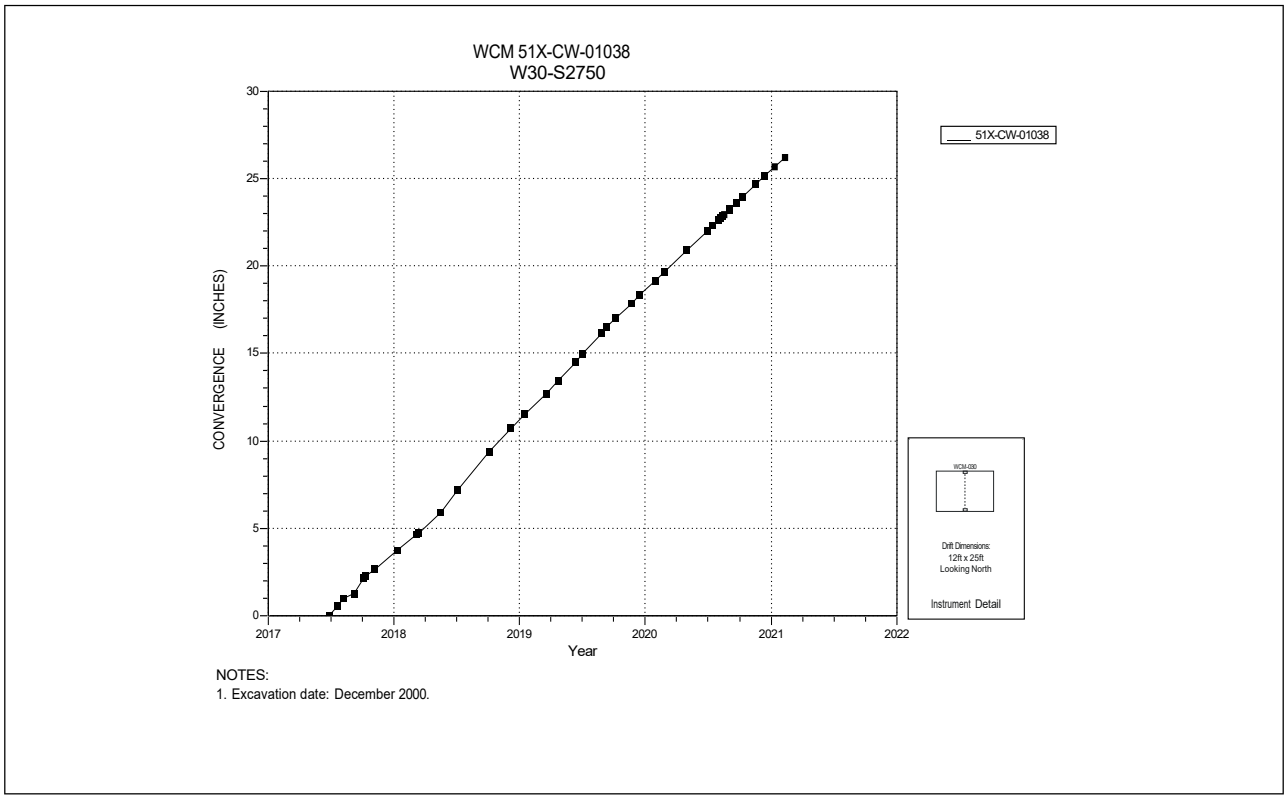

Figure 4-7 Wire Convergence Meter 51X-CW-01038 – Roof to Floor

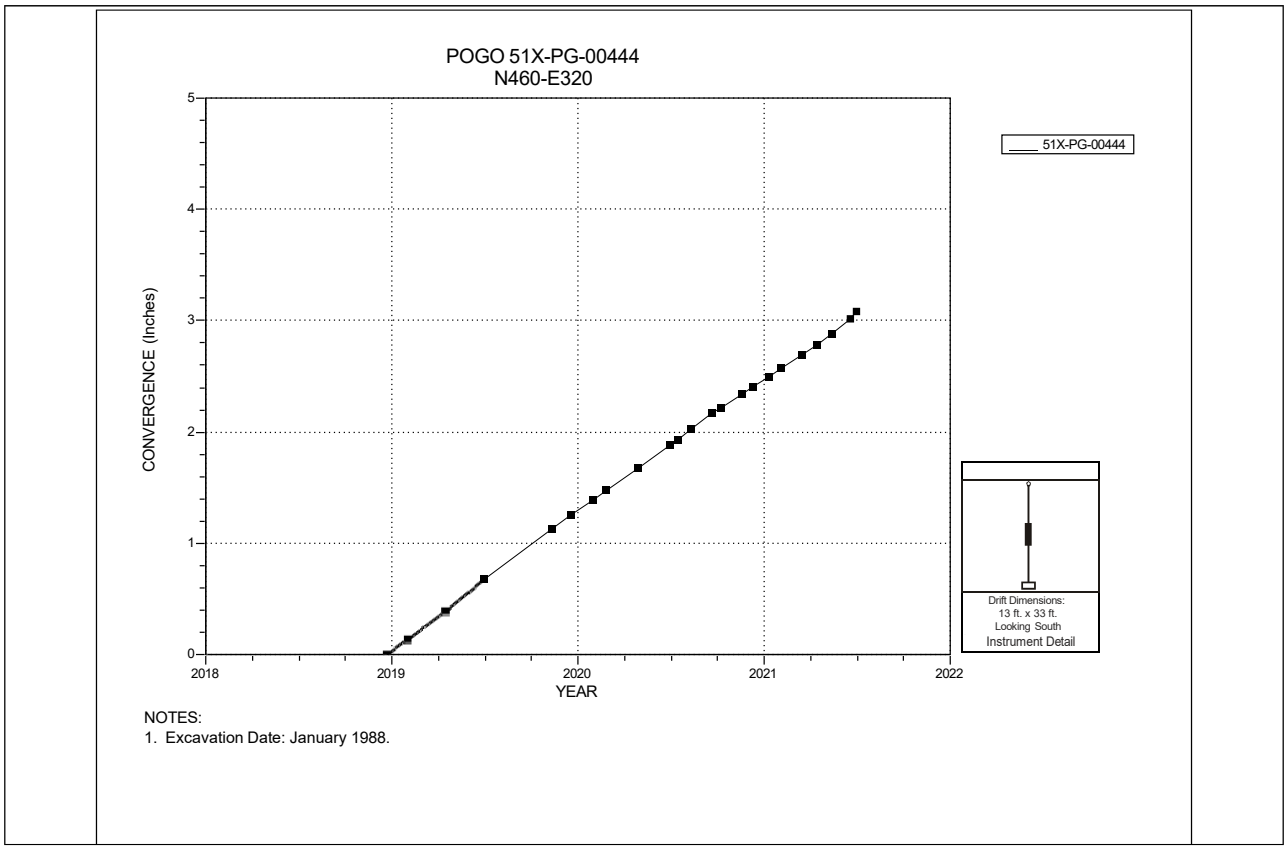

Figure 4-8 Convergence Meter 51X-PG-00444 – Roof to Floor

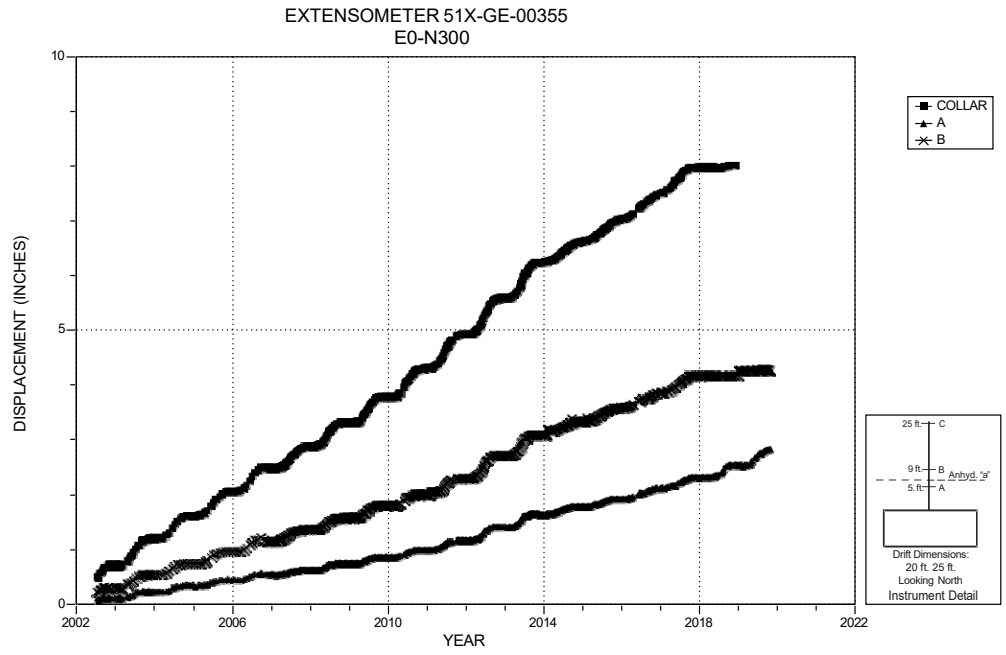

NOTES:
1. Excavation date: December 1982.

Figure 4-9 Extensometer 51X-GE-00355 – E0 N300 – Roof

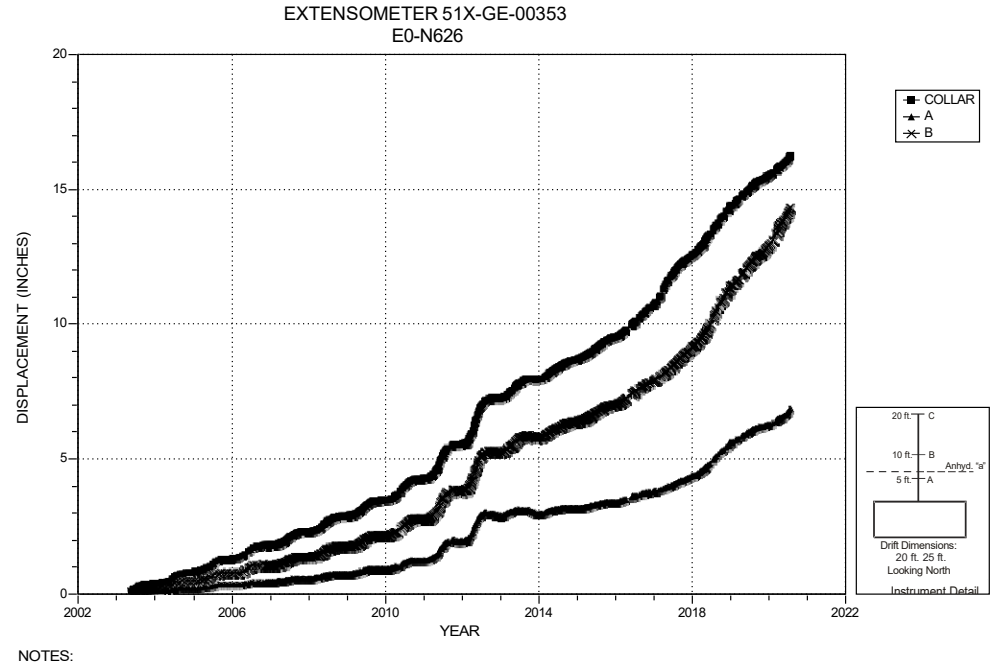

NOTES:
1. Excavation date: February 1983.

Figure 4-12 Extensometer 51X-GE-00364 – E51 N1266 – Roof

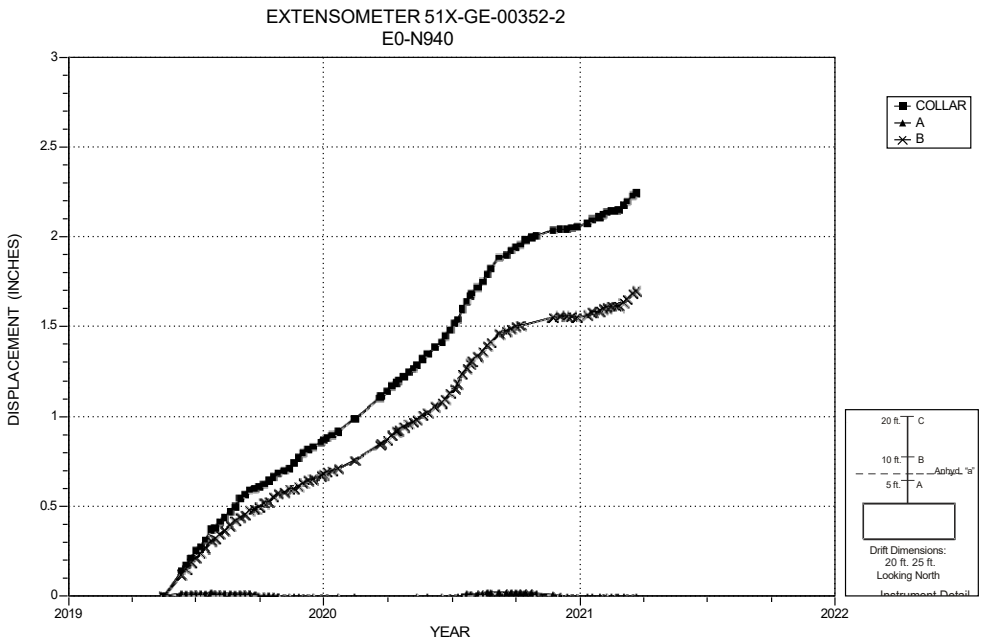

NOTES:
1. Excavation date: February 1983.
2. WEX Replacement. New WEX Field ID is 51X-GE-00352-2.

Figure 4-11 Extensometer 51X-GE-00352-2 – E0 N940 – Roof

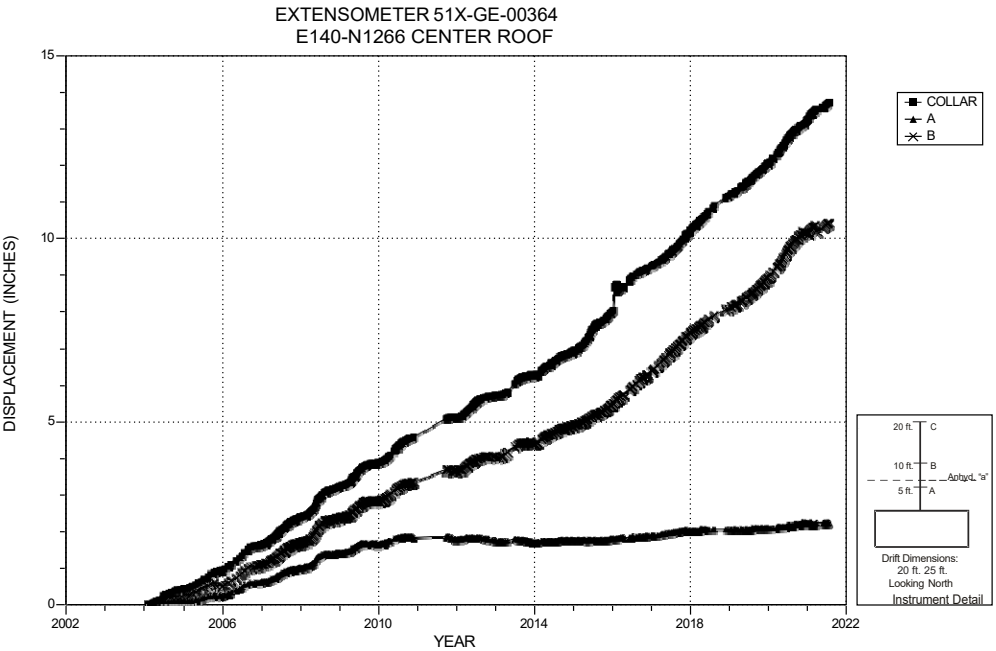

NOTES:
1. Excavation date: February 1983.

Figure 4-12 Extensometer 51X-GE-00364 – E52 N1266 – Roof

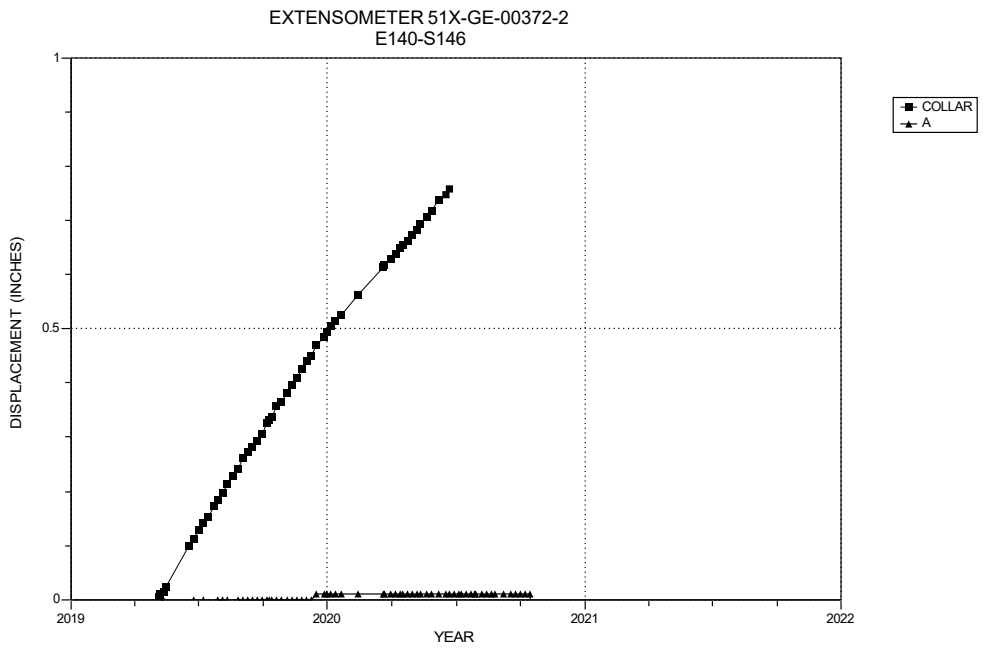

NOTES:
1. Excavation date: November 1982.
2. Instrument was reinstalled on 05/02/2019.

Figure 4-13 Extensometer 51X-GE-00372-2 – E140 S146 – Roof

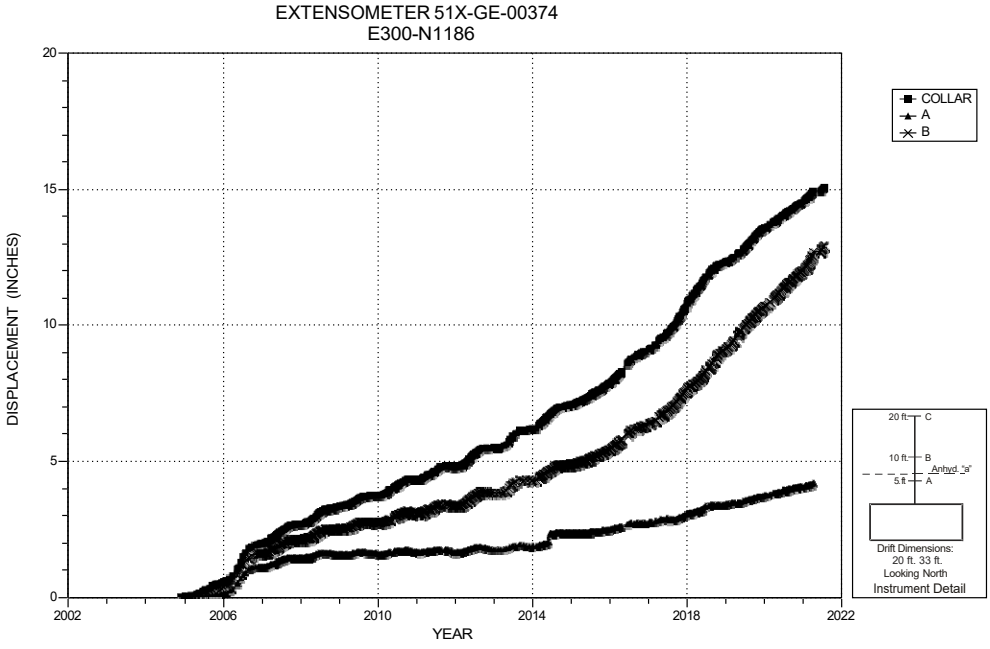

NOTES:
1. Excavation date: August 1989.

Figure 4-14 Extensometer 51X-GE-00374 – E53 N1186 – Roof

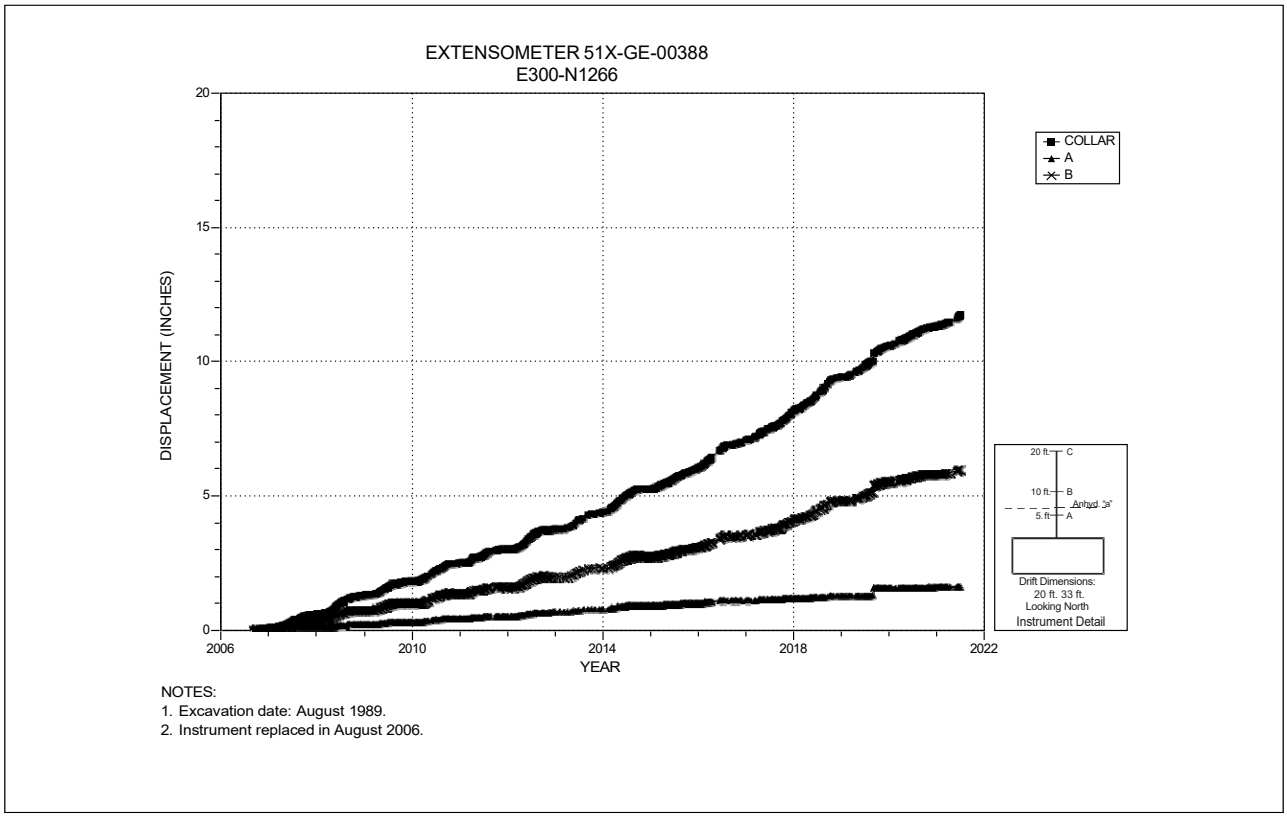

Figure 4-15 Extensometer 51X-GE-00388 – E300 N1266 – Roof

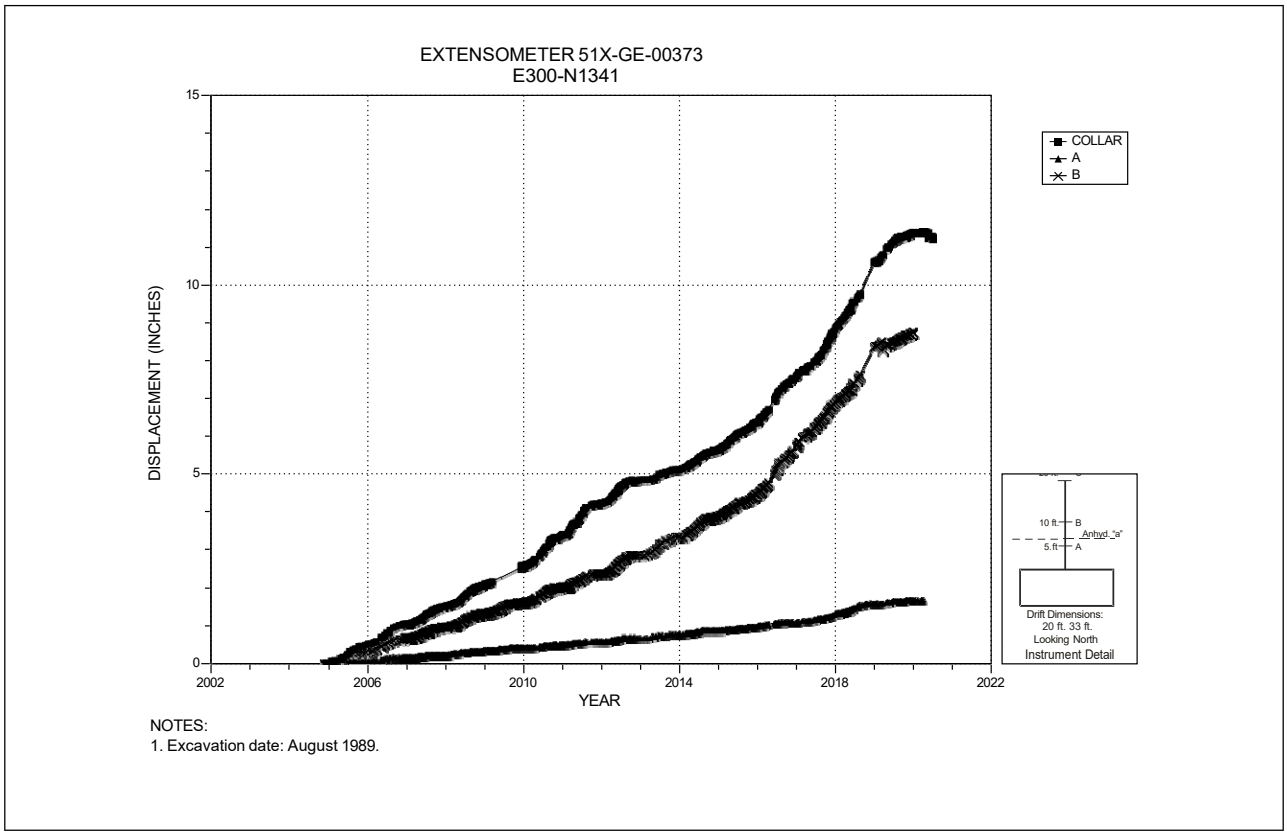

Figure 4-14 Extensometer 51X-GE-00374 – E54 N1186 – Roof

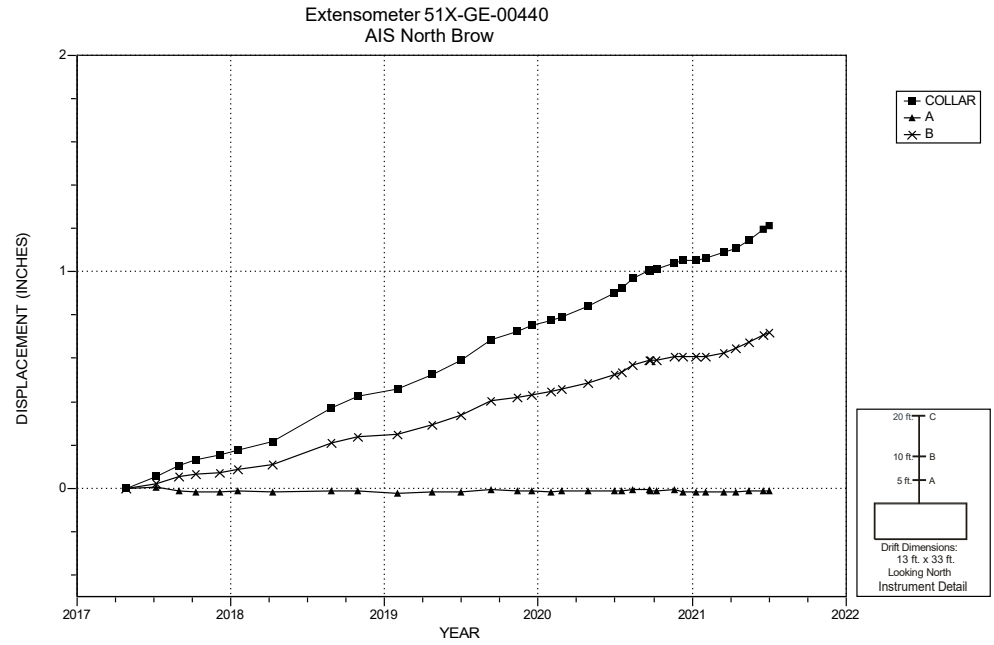

NOTES:
1. Excavation Date: January 1988.

Figure 4-17 Extensometer 51X-GE-00440 – AIS North Brow – Roof

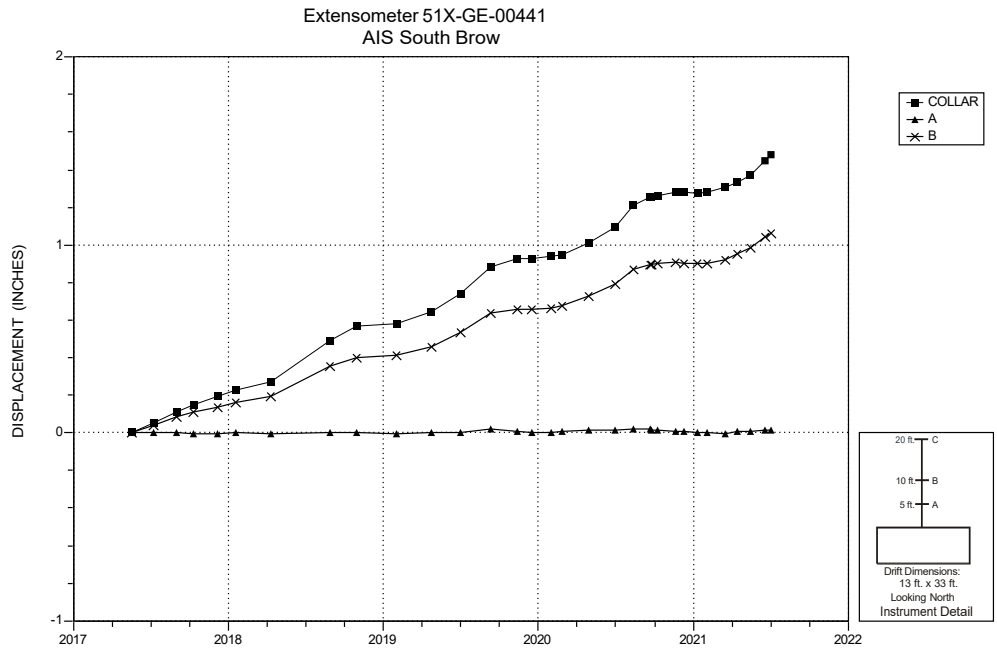

NOTES:
1. Excavation Date: January 1988.

Figure 4-18 Extensometer 51X-GE-00441 – AIS South Brow – Roof

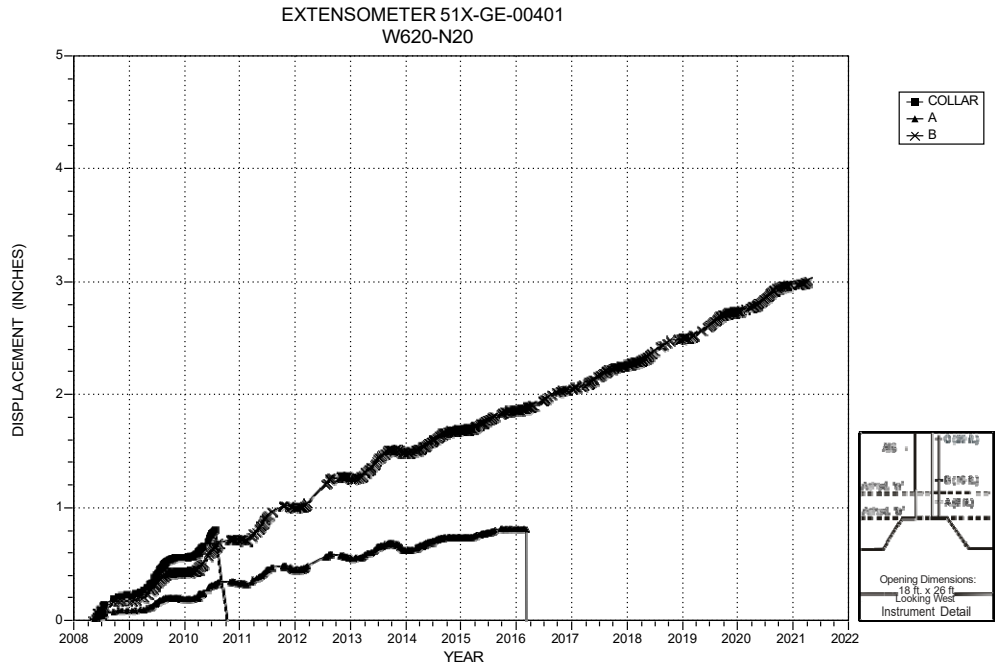

2. The mechanical connection to anchors "A" & "C" have failed
1. Excavation date: January 1988.

Figure 4-19 Extensometer 51X-GE-00401 – W620-N20 – Roof

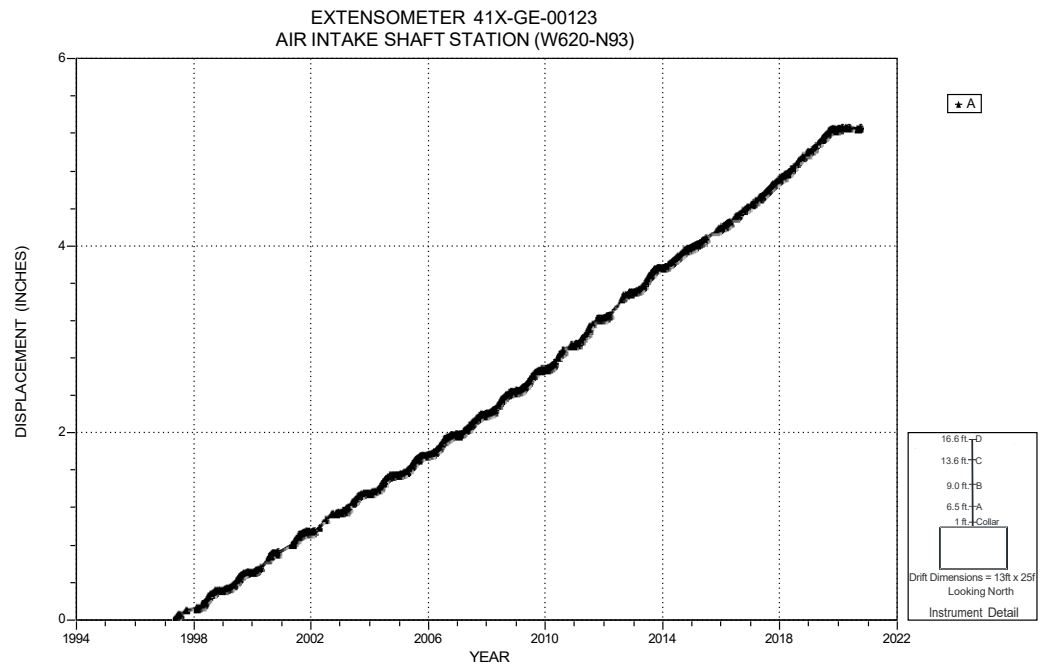

NOTES:
1. Excavation date: January 1988.
2. Anchors 'B', 'C' and the Collar anchor (Anchor 'D') have reached their maximum ranges.

Figure 4-20 Extensometer 41X-GE-00123 – W620-N93 – Roof

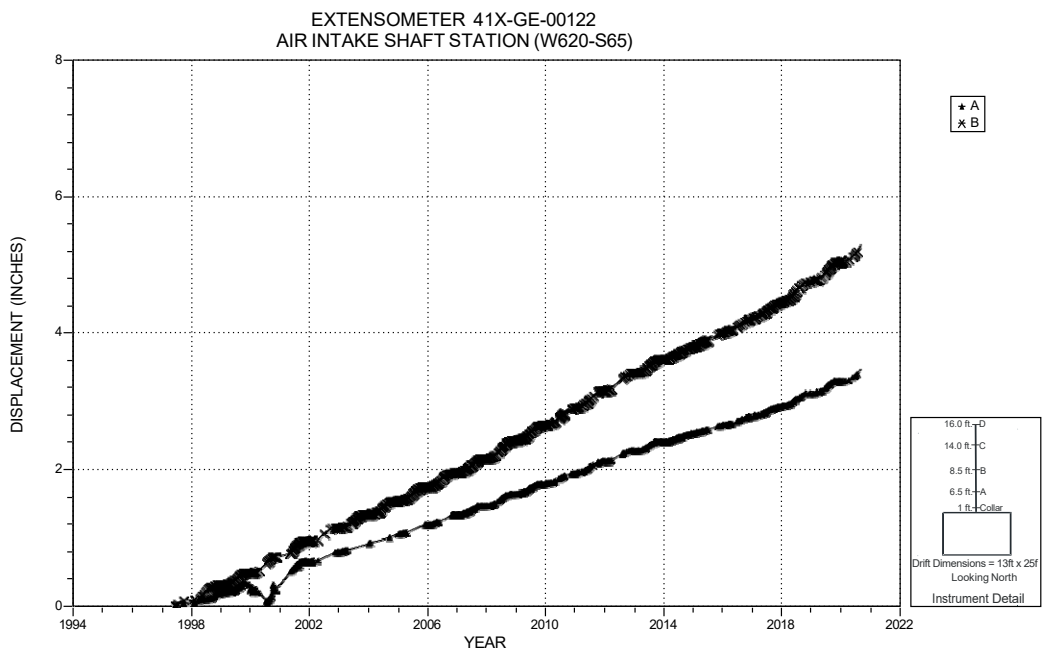

NOTES:
1. Excavation date: January 1988.
2. The Collar (Anchor 'D') and Anchor 'C' have exceeded their maximum ranges

Figure 4-21 Extensometer 41X-GE-00122 – W620-S65 – Roof

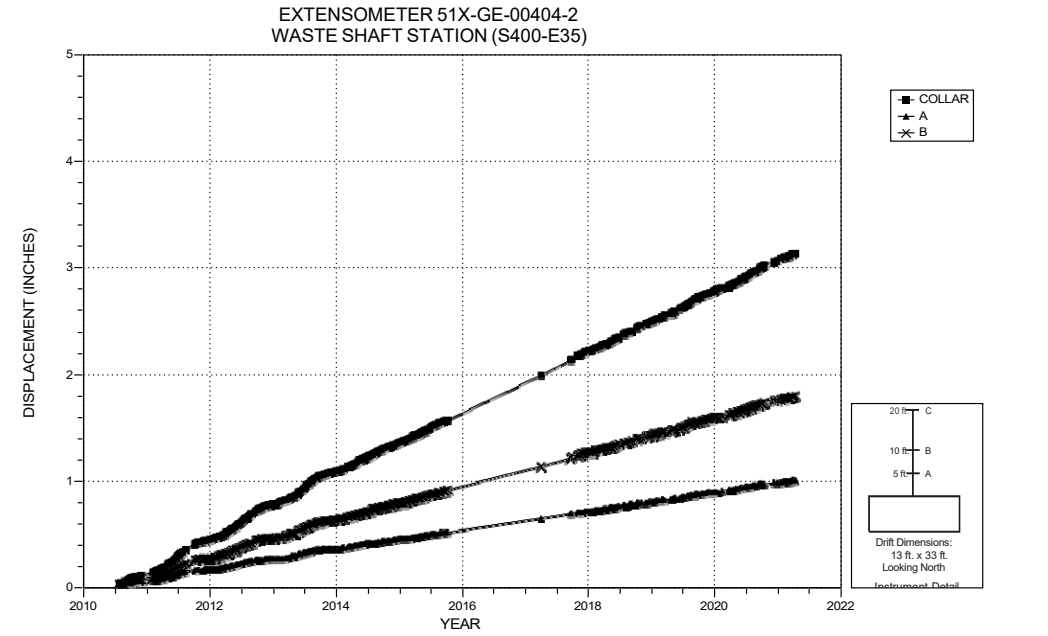

NOTES:
1. Excavation date: November 1982.
2. Extensometer 51X-GE-00404 was replaced by 51X-GE-00404-2 in July 2010.

Figure 4-22 Extensometer 51X-GE-00404-2 – Waste Shaft Station (S400-E35) – Roof

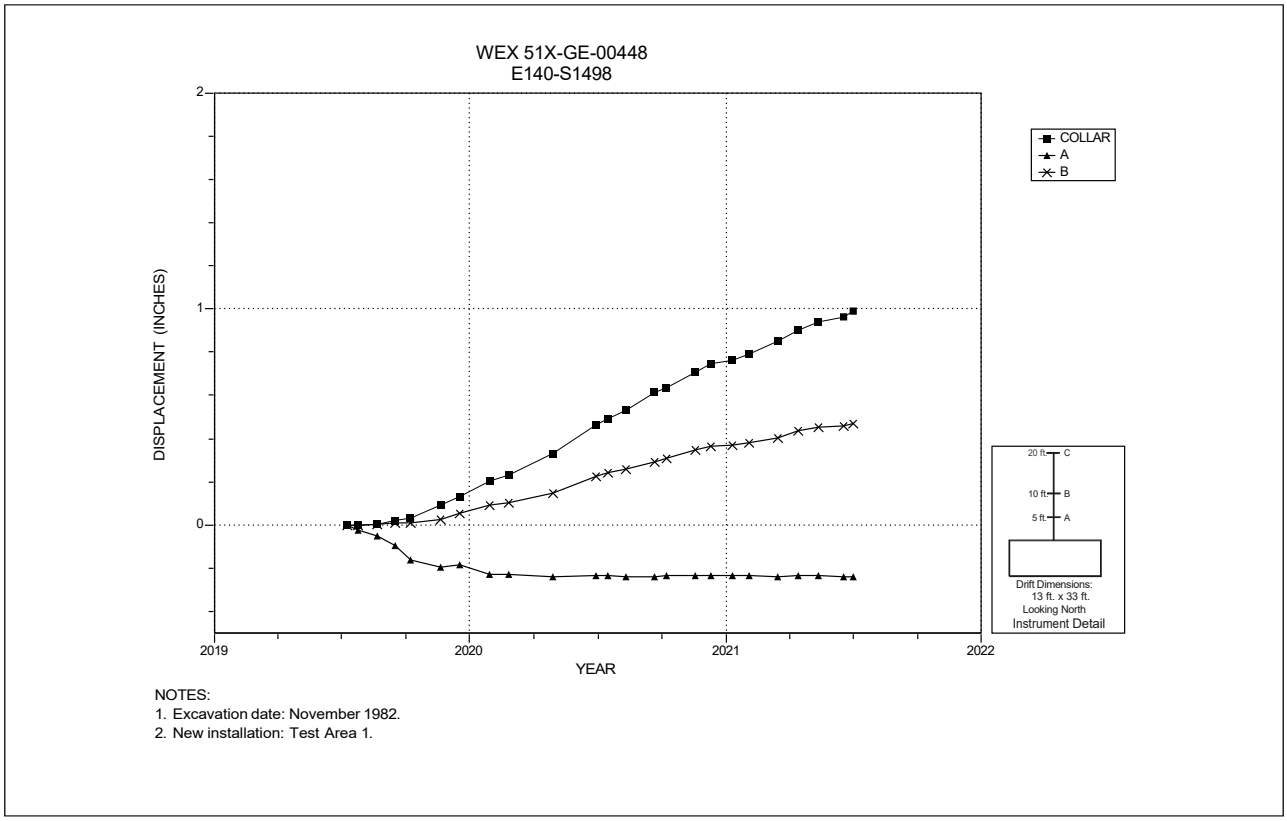

Figure 4-23 Extensometer 51X-GE-00448 – E140 S1498 – Roof

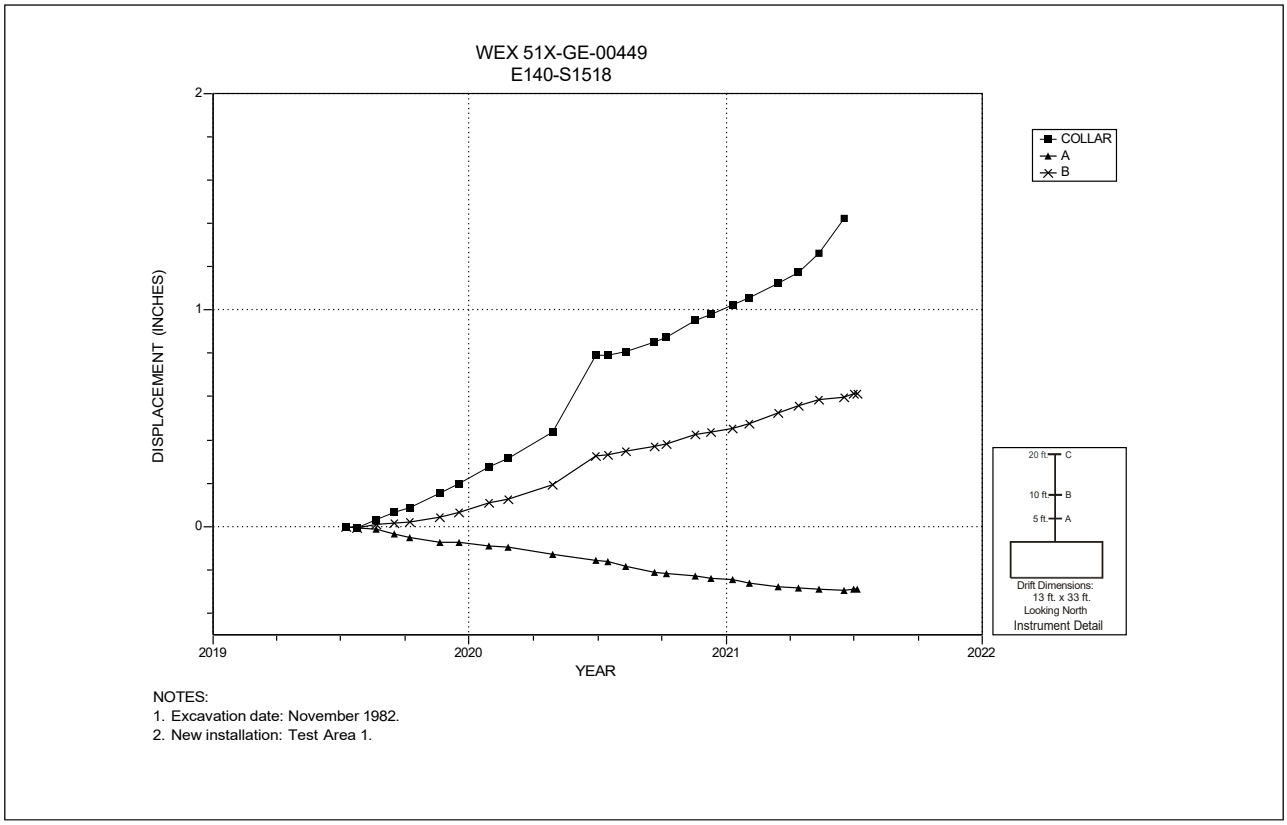

Figure 4-24 Extensometer 51X-GE-00449 – E140 S1518 – Roof

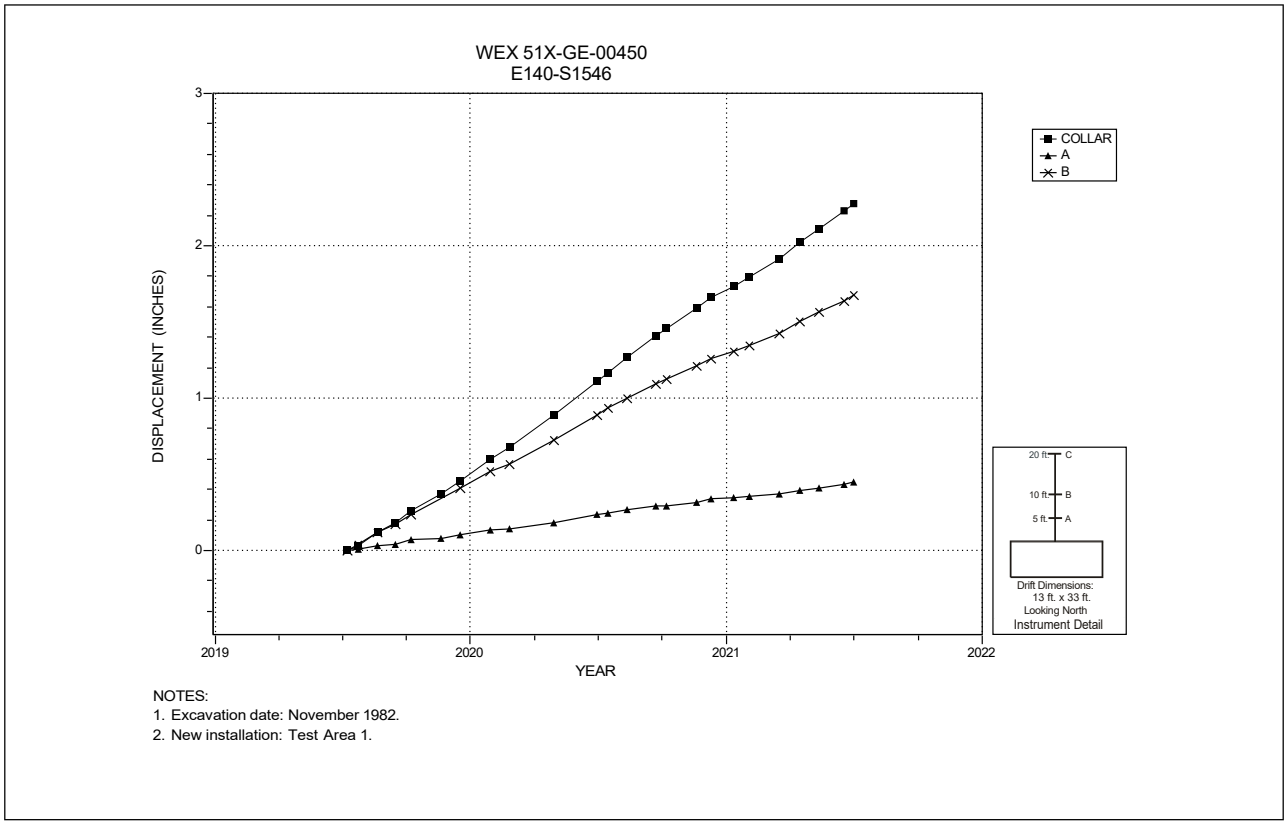

Figure 4-25 Extensometer 51X-GE-00450 – E140 S1546 – Roof

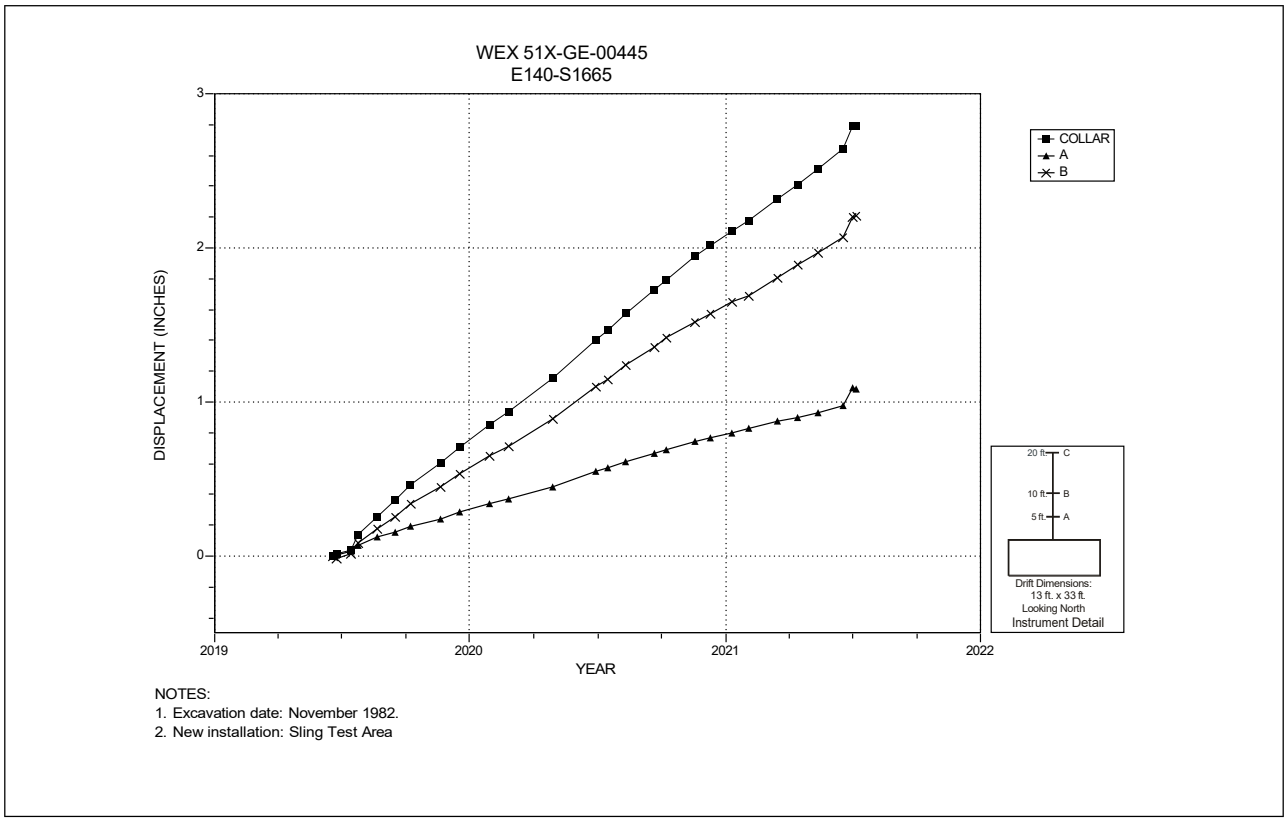

Figure 4-24 Extensometer 51X-GE-00449 – E140 S1518 – Roof

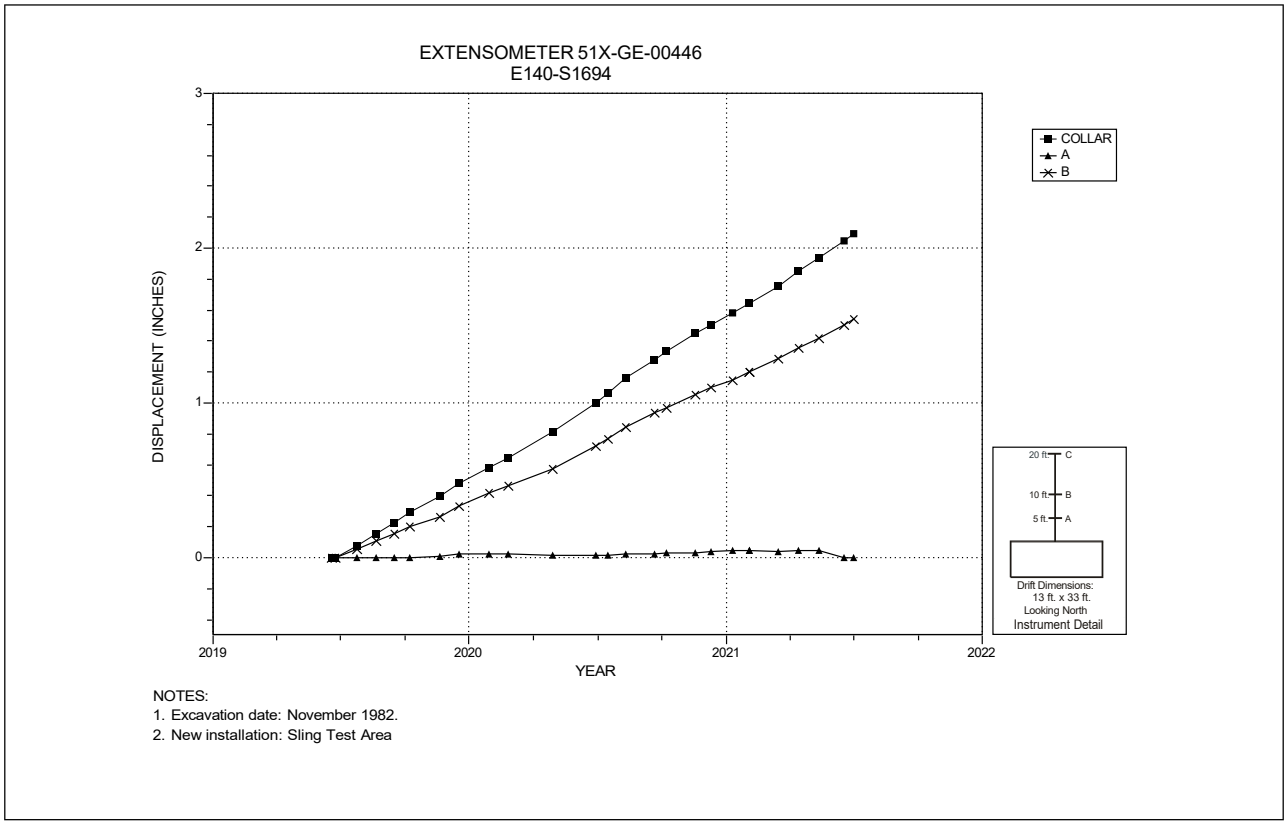

Figure 4-27 Extensometer 51X-GE-00446 – E140 S1694 – Roof

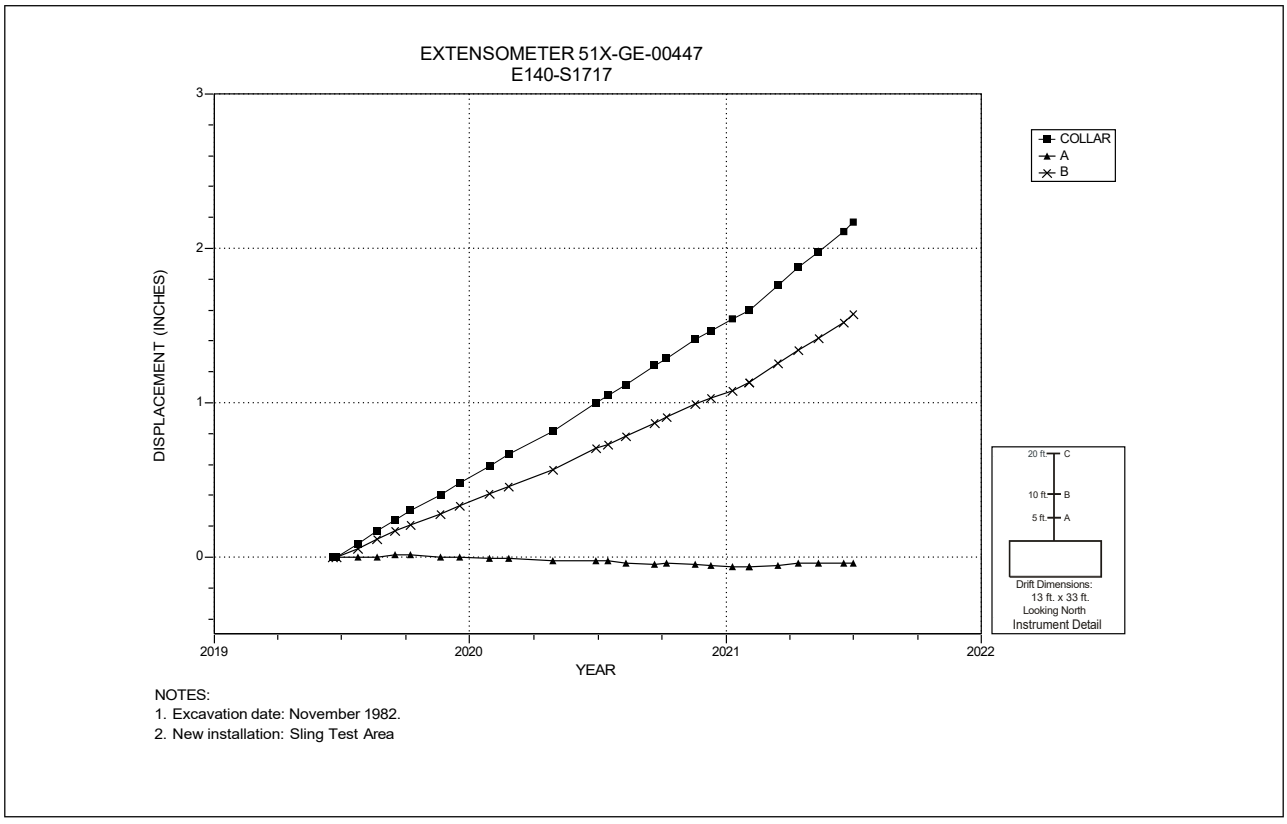

Figure 4-28 Extensometer 51X-GE-00447 – E140 S1717 – Roof

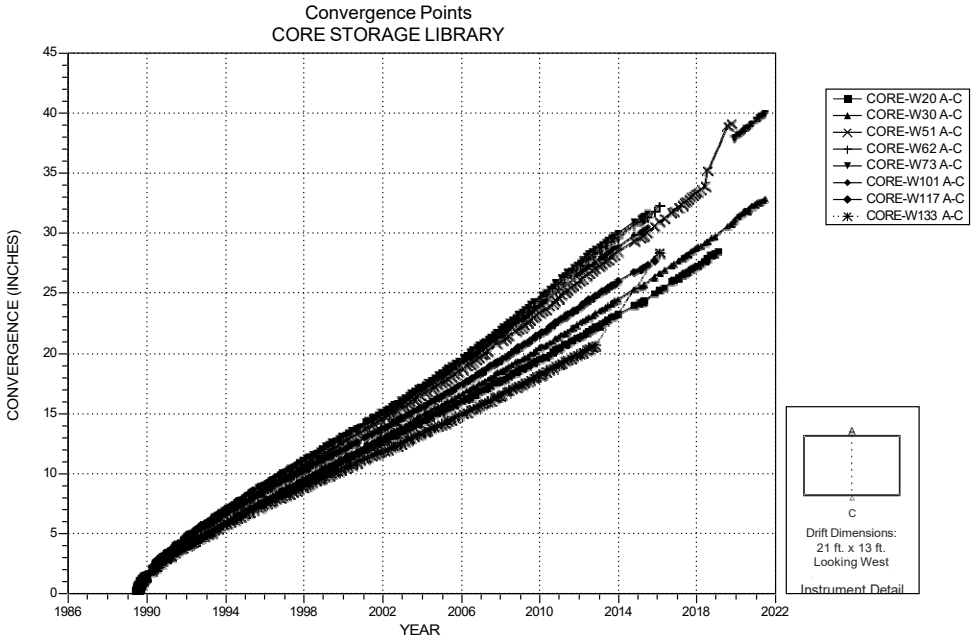

NOTES:
1. Excavation date: May 1989.
2. CVPT locations W73, W101, W117 & W133 are not accessible due to Energized PPC and Cables in the area.

Figure 4-29 Core Storage Library – Roof to Floor – Centerline

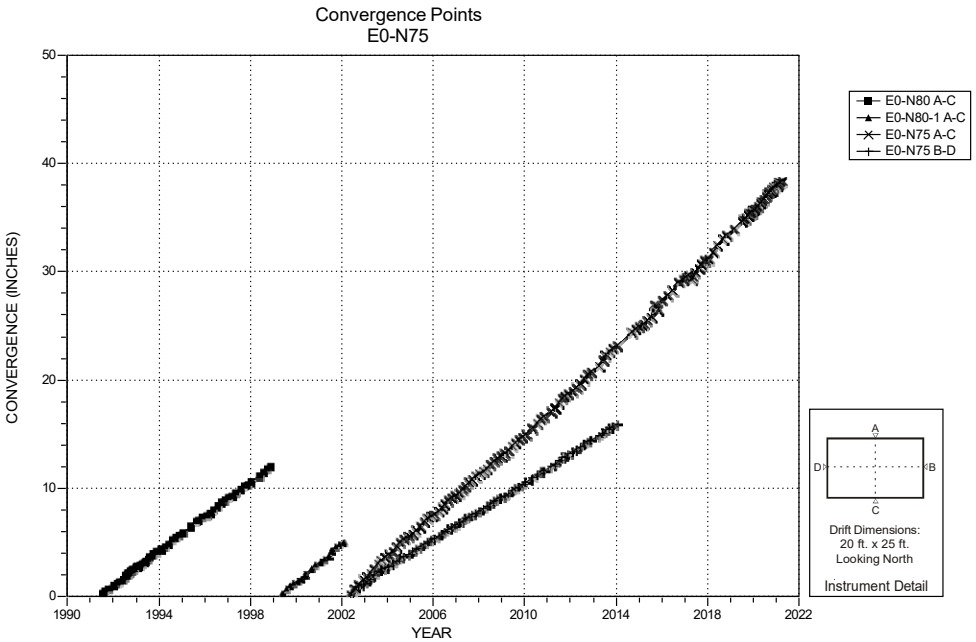

NOTES:
1. Excavation date: October 1982.
2. Roof excavated to Anhydrite "b".

Figure 4-32 Convergence Point Array – E0 N300 – All Chords

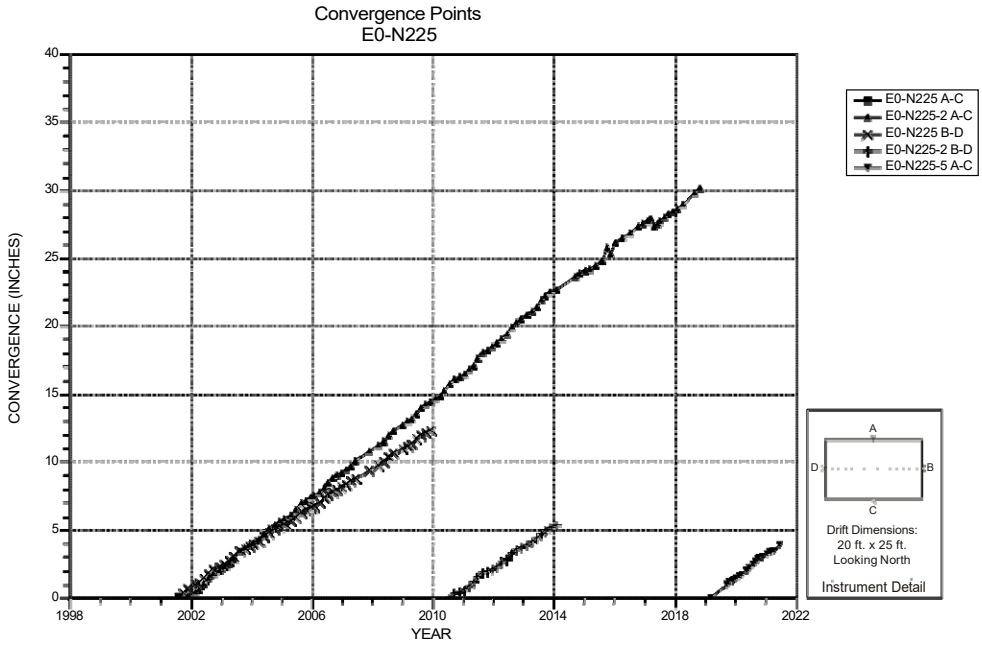

NOTES:
1. Excavation date: November 1982.
2. Roof excavated to Anhydrite "b".

Figure 4-31 Convergence Point Array – E0 N225 – All Chords

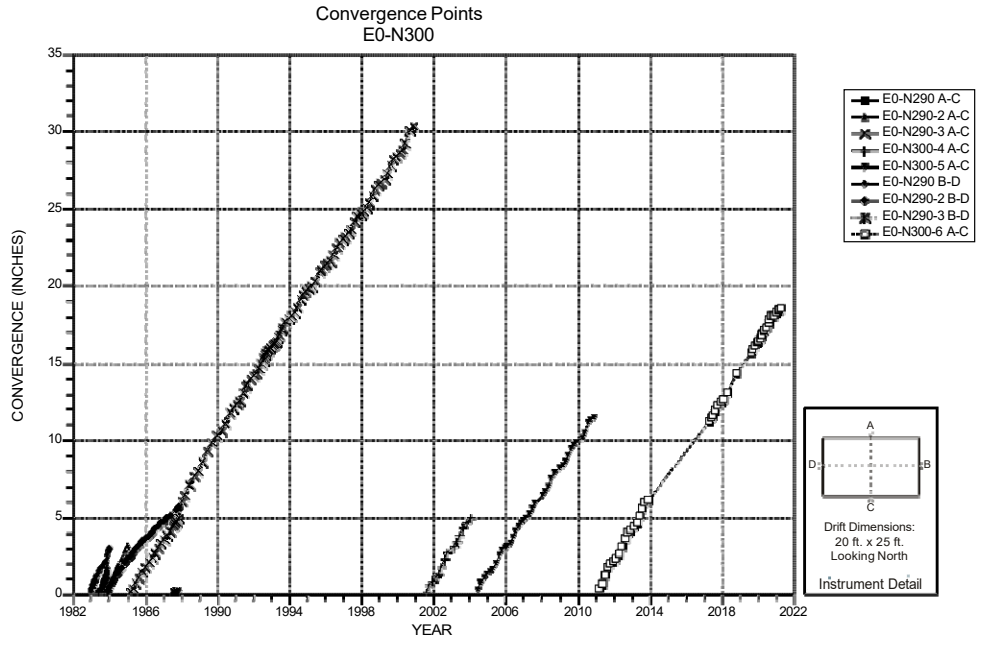

NOTES:
1. Excavation date: December 1982.
2. Roof excavated to Anhydrite "b".
3. The RC floor point is covered by a muck pile.

Figure 4-32 Convergence Point Array – E0 N300 – All Chords

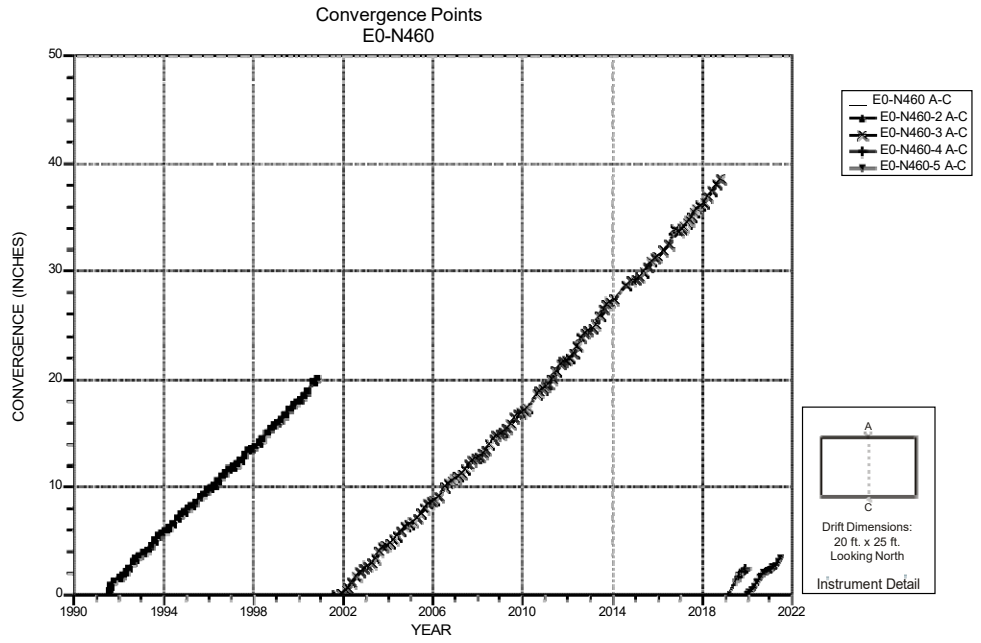

NOTES:
1. Excavation date: January 1983.
2. Roof excavated to Anhydrite "b".

Figure 4-33 Convergence Point Array – E0 N460 – Roof to Floor – Centerline

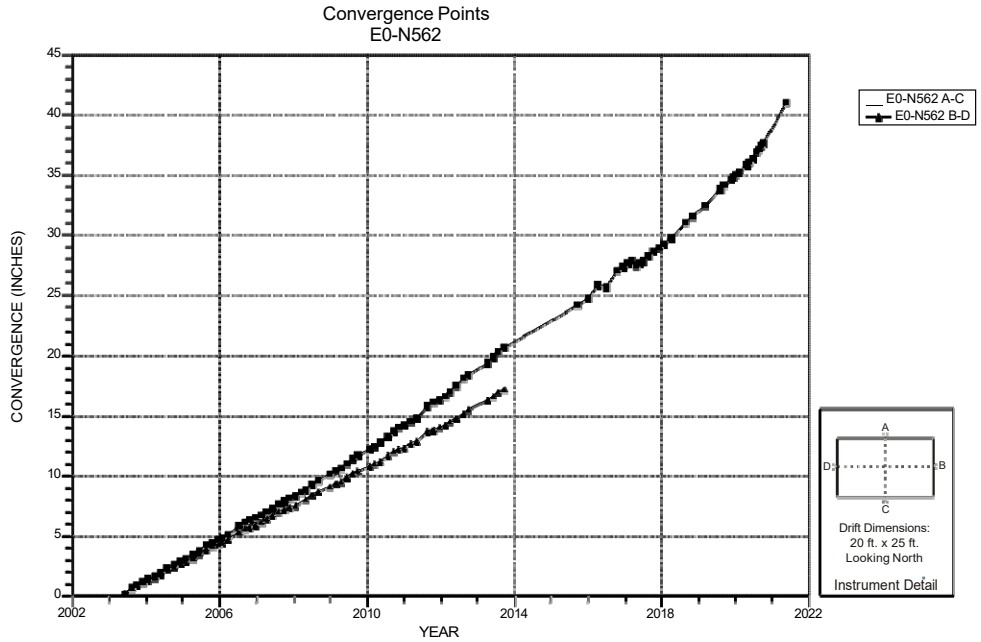

NOTES:
1. Excavation date: February 1983.
2. The RC floor point is covered by a muck pile.

Figure 4-36 Convergence Point Array – E0 N686 – All Chords

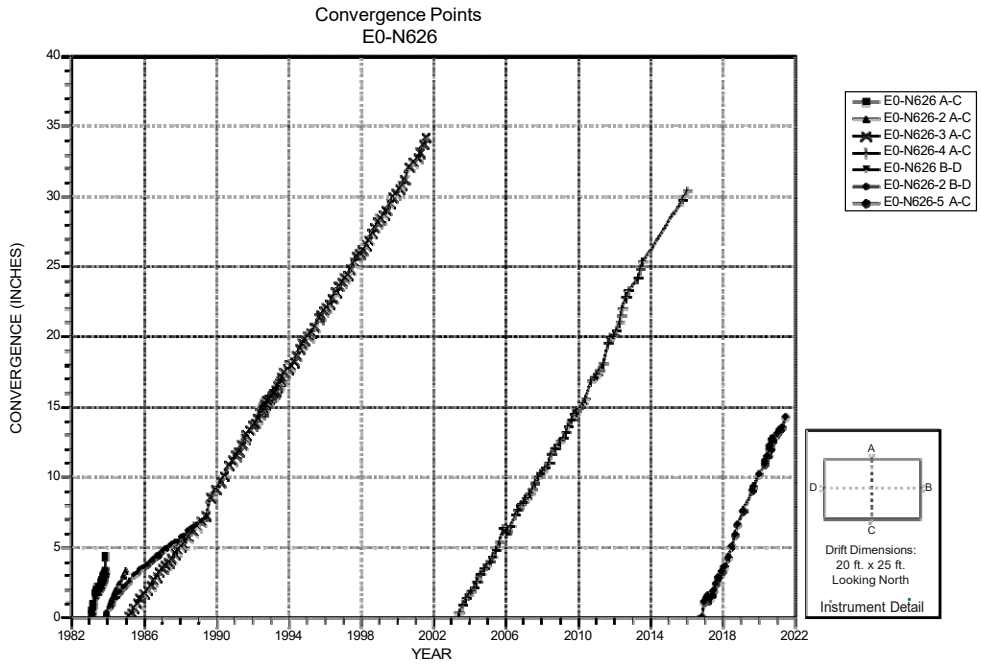

NOTES:
1. Excavation date: February 1983.
2. Roof excavated to Anhydrite "b".

Figure 4-35 Convergence Point Array – E0 N626 – All Chords

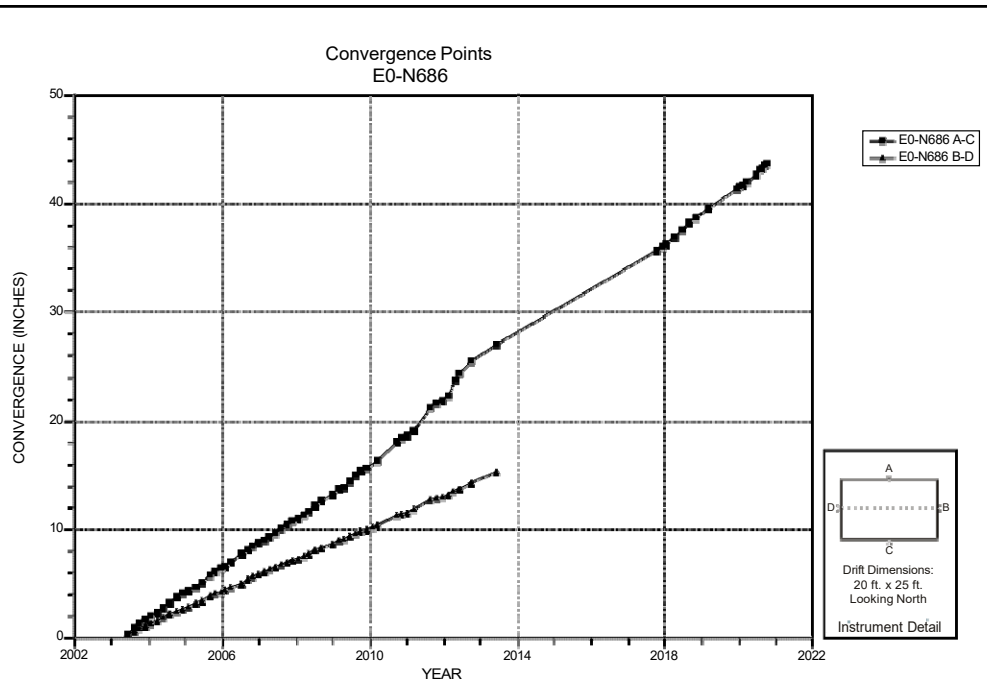

NOTES:
1. Excavation date: February 1983.
2. The RC floor point is covered by a muck pile.

Figure 4-36 Convergence Point Array – E0 N686 – All Chords

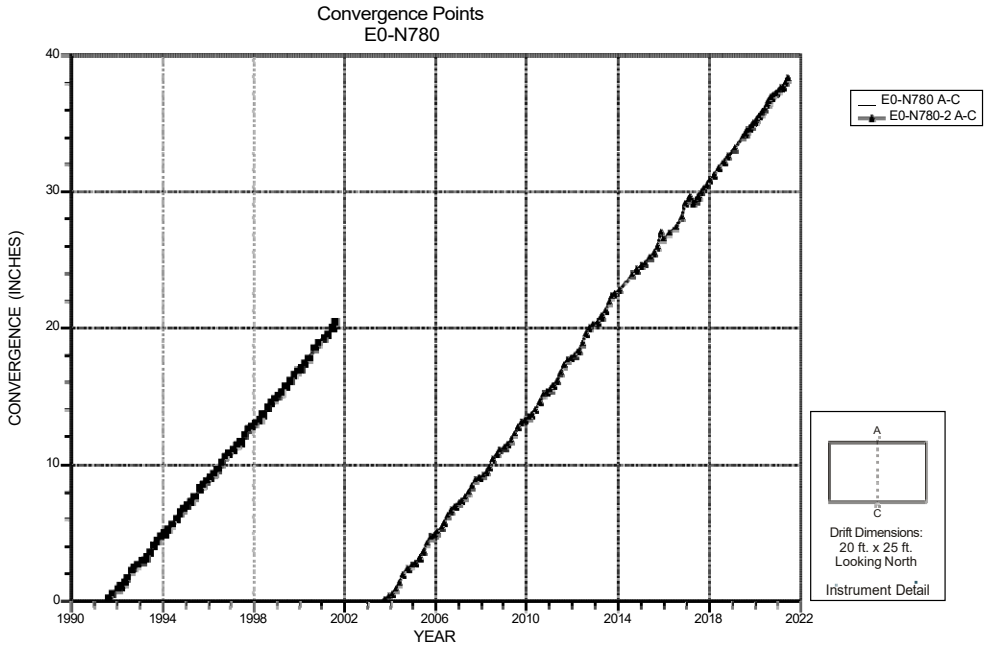

NOTES:
1. Excavation date: February 1983.

Figure 4-37 Convergence Point Array – E0 N780 – Roof to Floor – Centerline

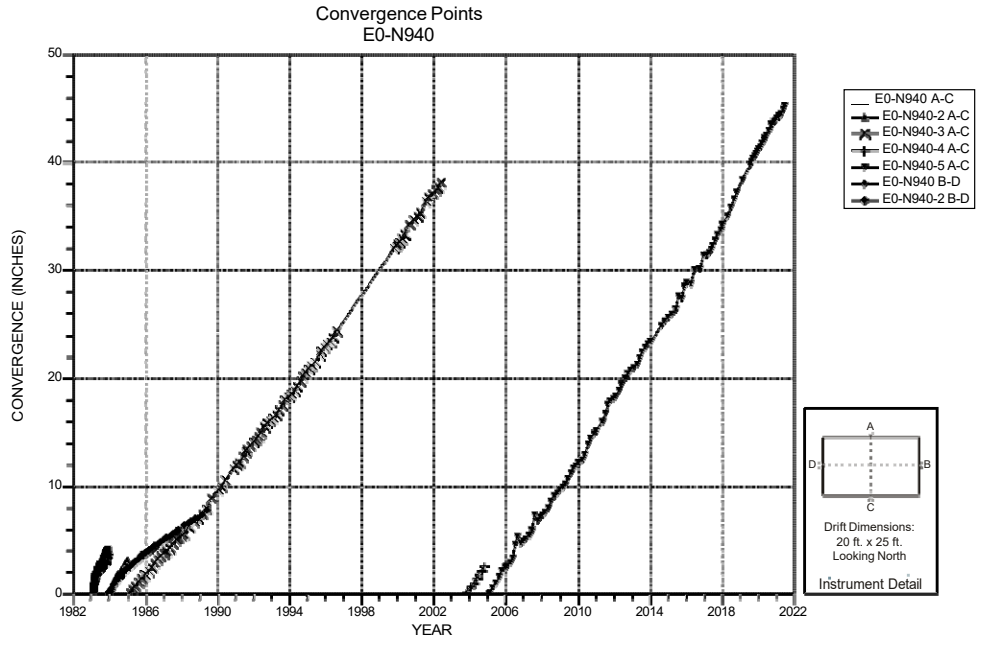

NOTES:
1. Excavation date: February 1983.

Figure 4-38 Convergence Point Array – E0 N940 – All Chords

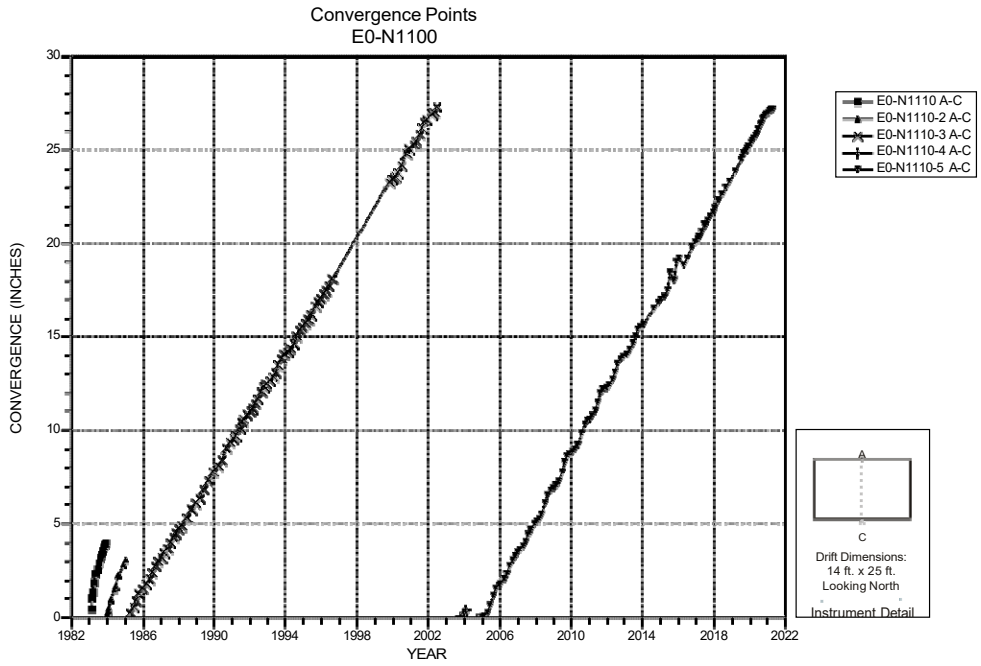

NOTES:
1. Excavation date: February 1983.

Figure 4-39 Convergence Point Array – E0 N1100 – Roof to Floor – Centerline

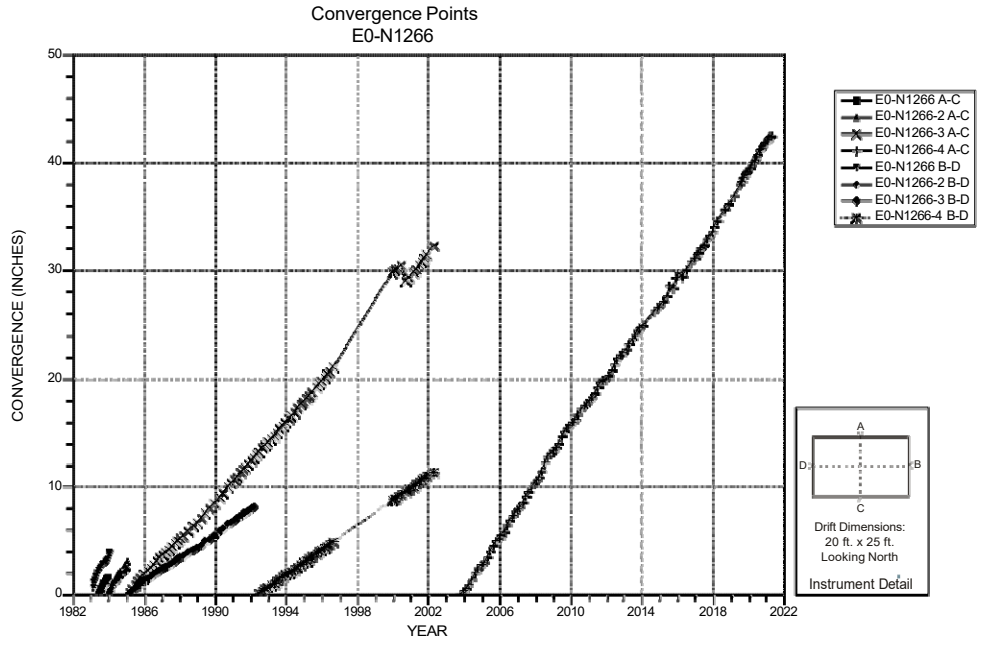

NOTES:
1. Excavation date: February 1983.

Figure 4-40 Convergence Point Array – E0 N1266 – All Chords

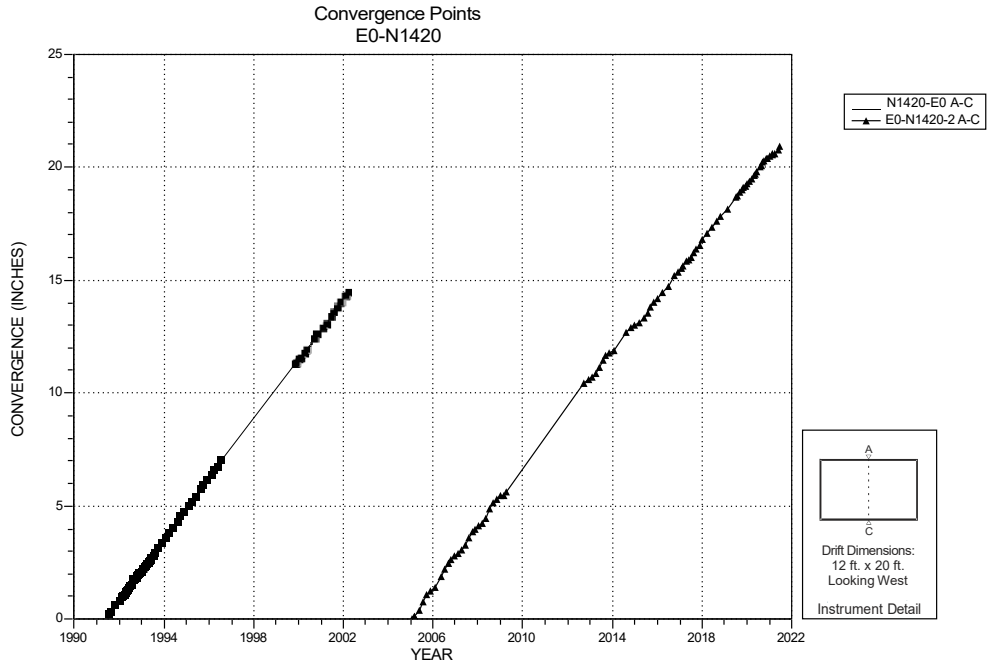

NOTES:
1. Excavation date: February 1983.

Figure 4-41 Convergence Point Array – E0 N1420 – Roof to Floor – Centerline

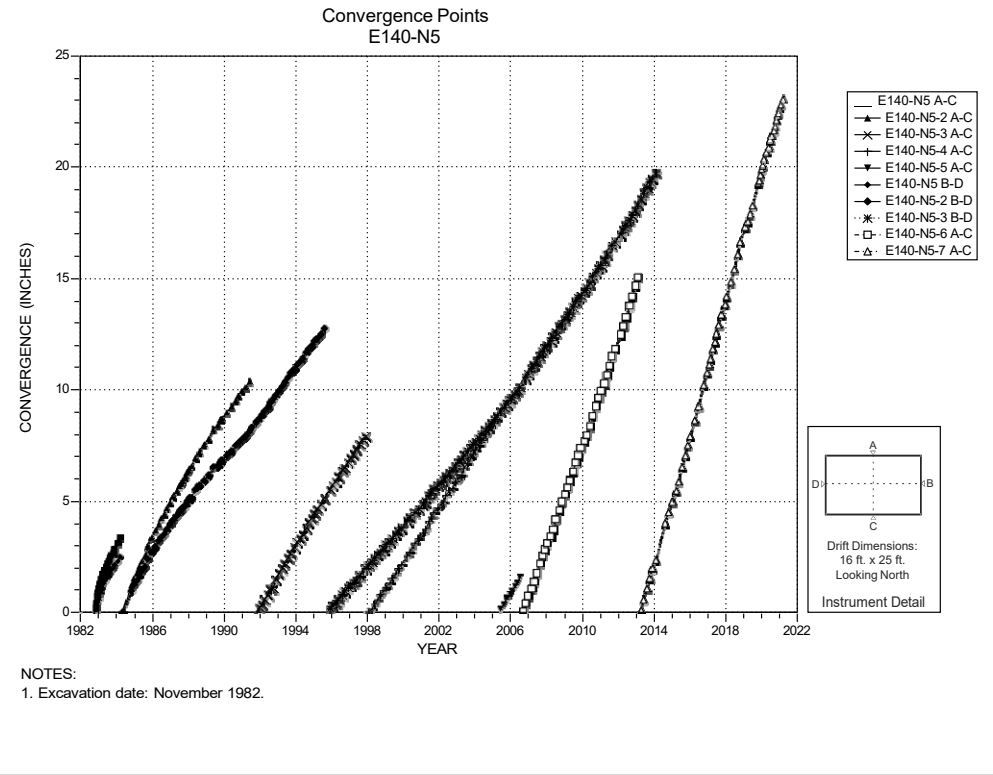

NOTES:
1. Excavation date: November 1982.

Figure 4-42 Convergence Point Array – E140 N5 – All Chords

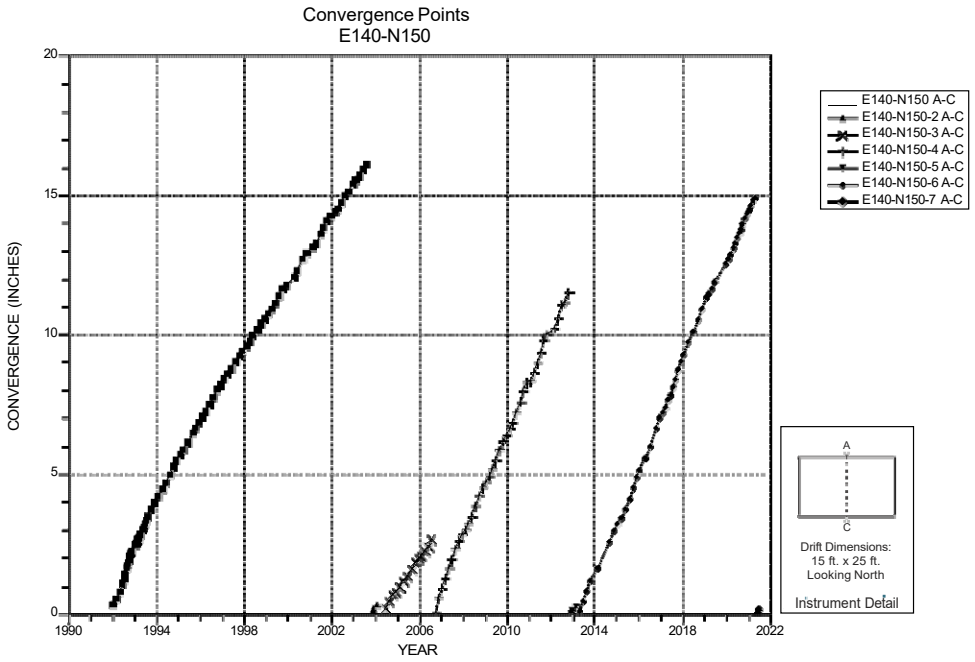

NOTES:
1. Excavation date: November 1982.

Figure 4-43 Convergence Point Array – E140 N150 – Roof to Floor – Centerline

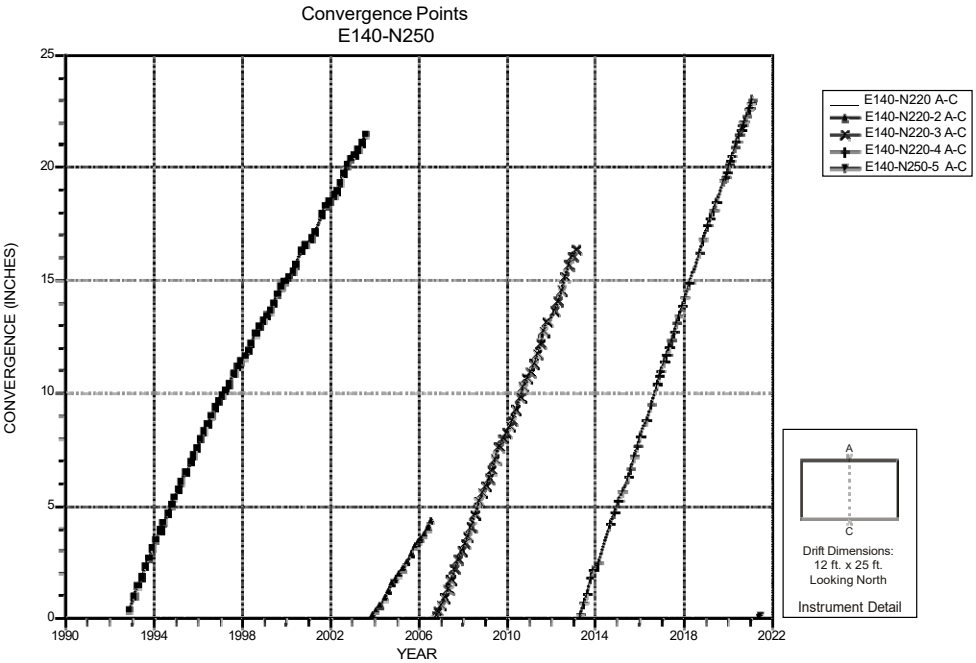

NOTES:
1. Excavation date: November 1982.

Figure 4-46 Convergence Point Array – E140 N460 – Roof to Floor – Centerline

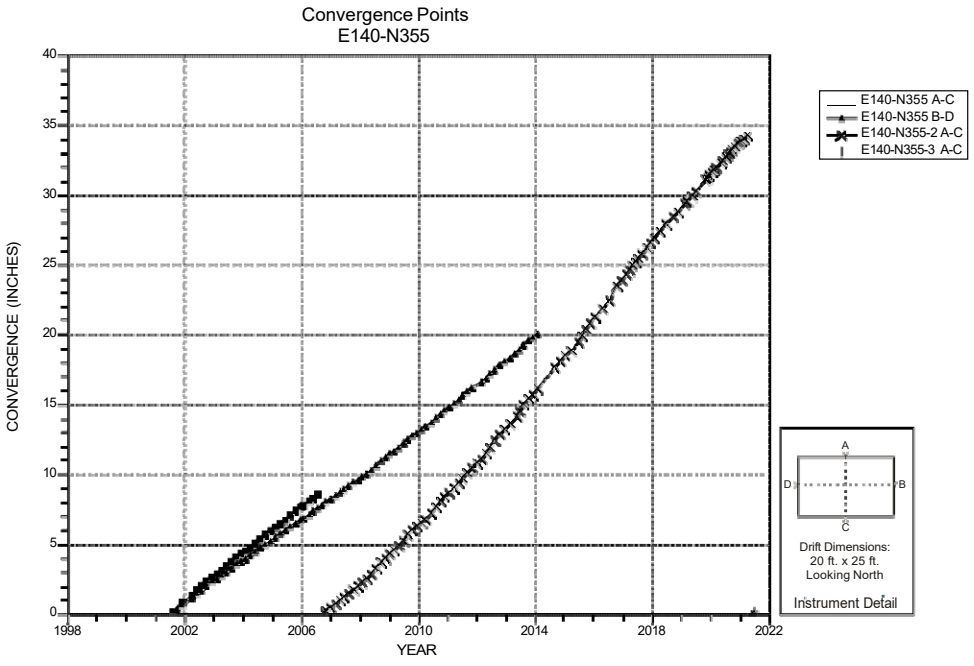

NOTES:
1. Excavation date: February 1983.
2. Roof excavated to Anhydrite 'b' in mid 2001.

Figure 4-45 Convergence Point Array – E140 N355 – All Chords

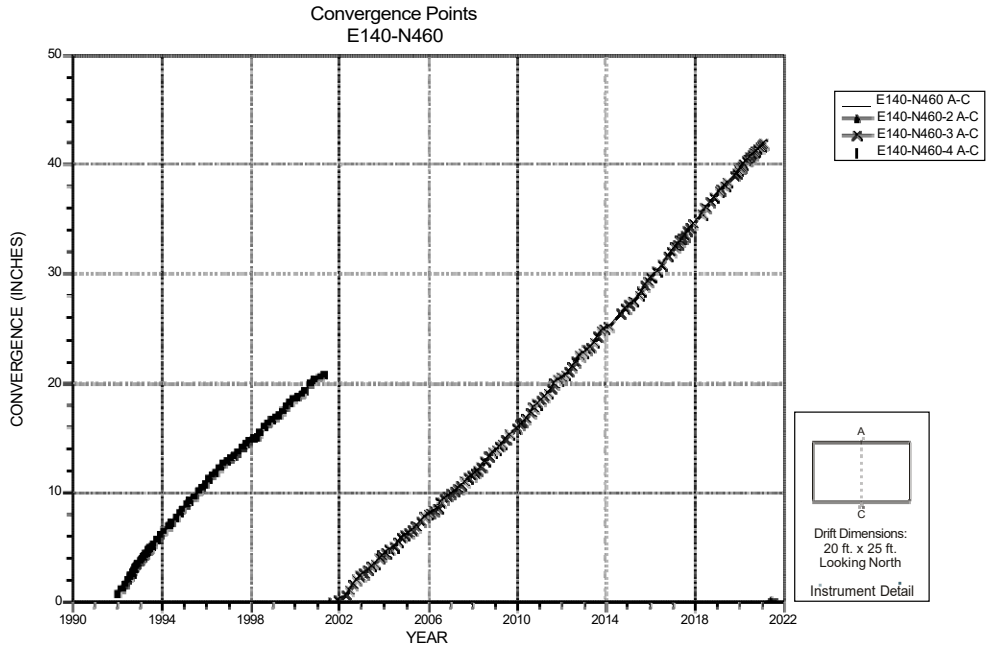

NOTES:
1. Excavation date: February 1983.
2. Roof excavated to Anhydrite 'b' in mid 2001.0

Figure 4-46 Convergence Point Array – E140 N460 – Roof to Floor – Centerline

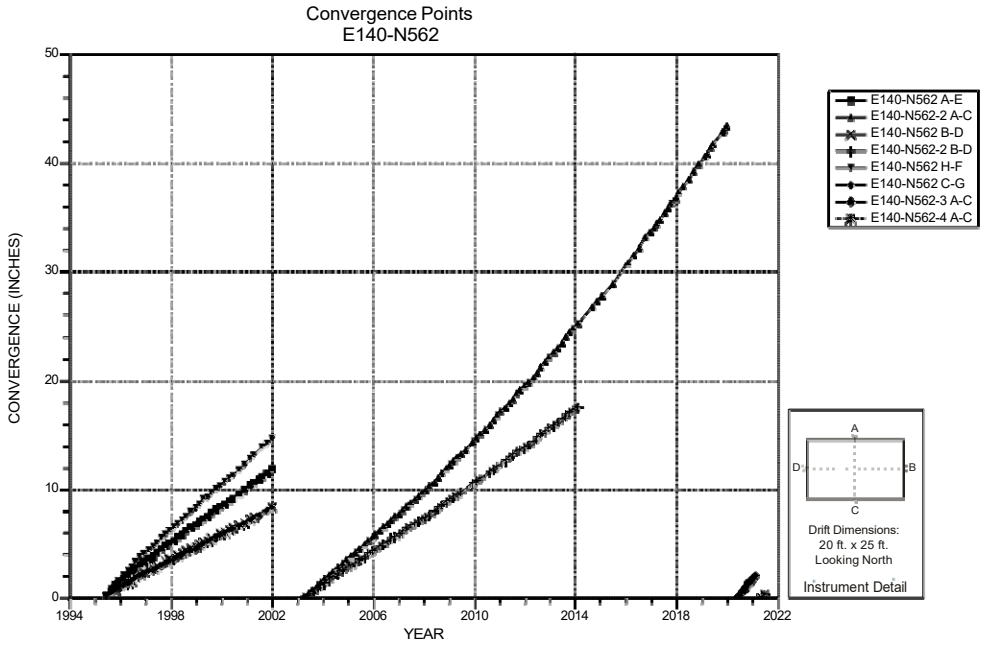

NOTES:
1. Excavation date: February 1983.
2. Roof excavated to Anhydrite "b" in early 2002.
3. Initially this location had three vertical chords: A-E, B-D, and H-F and a horizontal chord, G-G.

Figure 4-47 Convergence Point Array – E140 N562 – All Chords

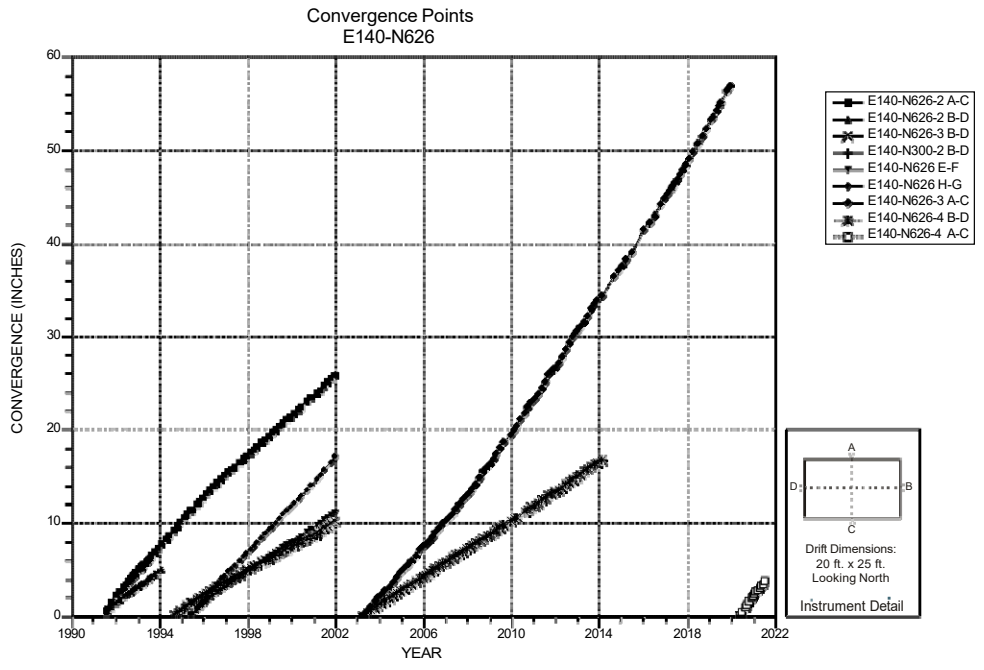

NOTES:
1. Excavation date: February 1983.

Figure 4-48 Convergence Point Array – E140 N626 – All Chords

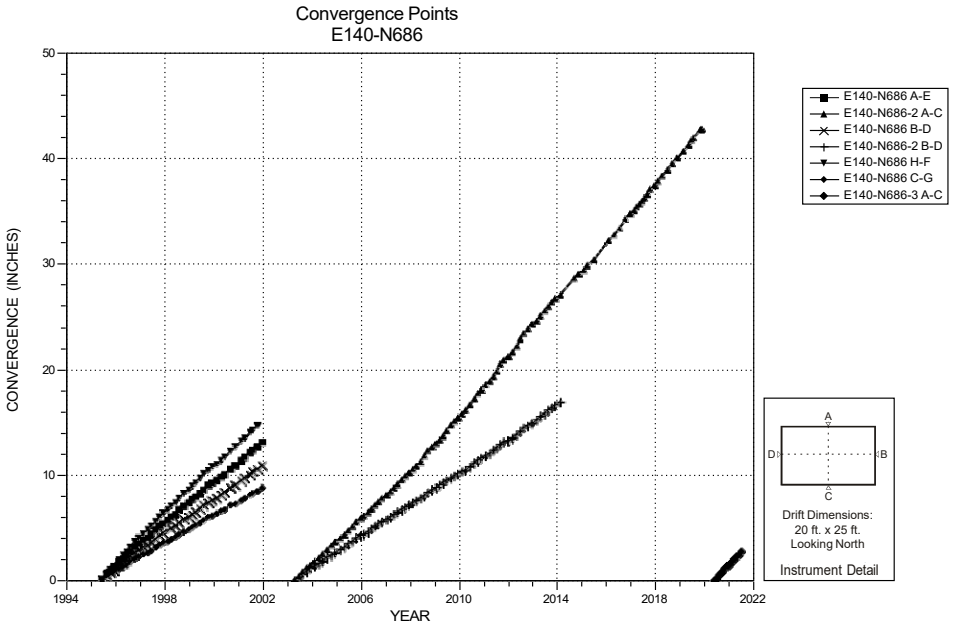

NOTES:
1. Excavation date: February 1983.
2. Roof excavated to Anhydrite "b" in early 2002.
3. Initially this location had three vertical chords: A-E, B-D, and H-F and a horizontal chord, G-G.

Figure 4-49 Convergence Point Array – E140 N686 – All Chords

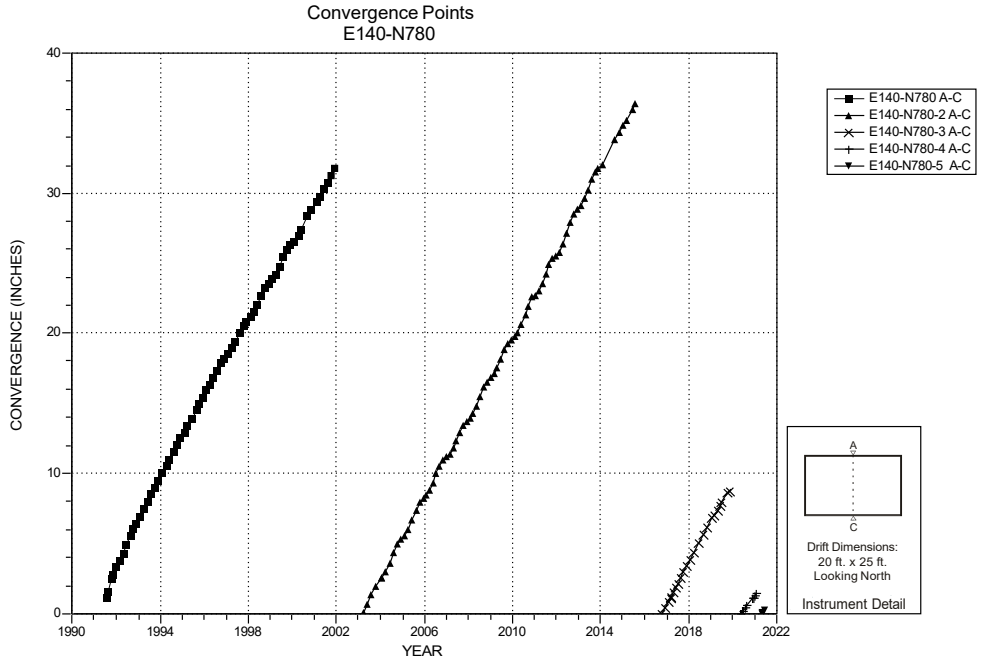

NOTES:
1. Excavation date: February 1983.
2. Roof excavated to Anhydrite 'b' in early 2002.

Figure 4-50 Convergence Point Array – E140 N780 – Roof to Floor – Centerline

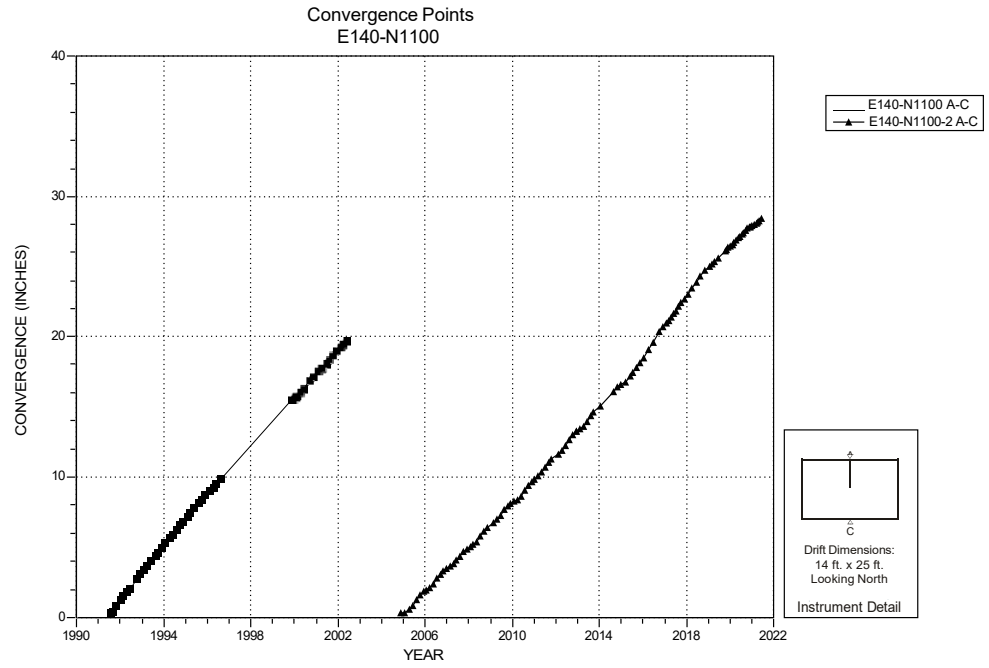

NOTES:
1. Excavation date: February 1983.

Figure 4-51 Convergence Point Array – E140 N1100 – Roof to Floor – Centerline

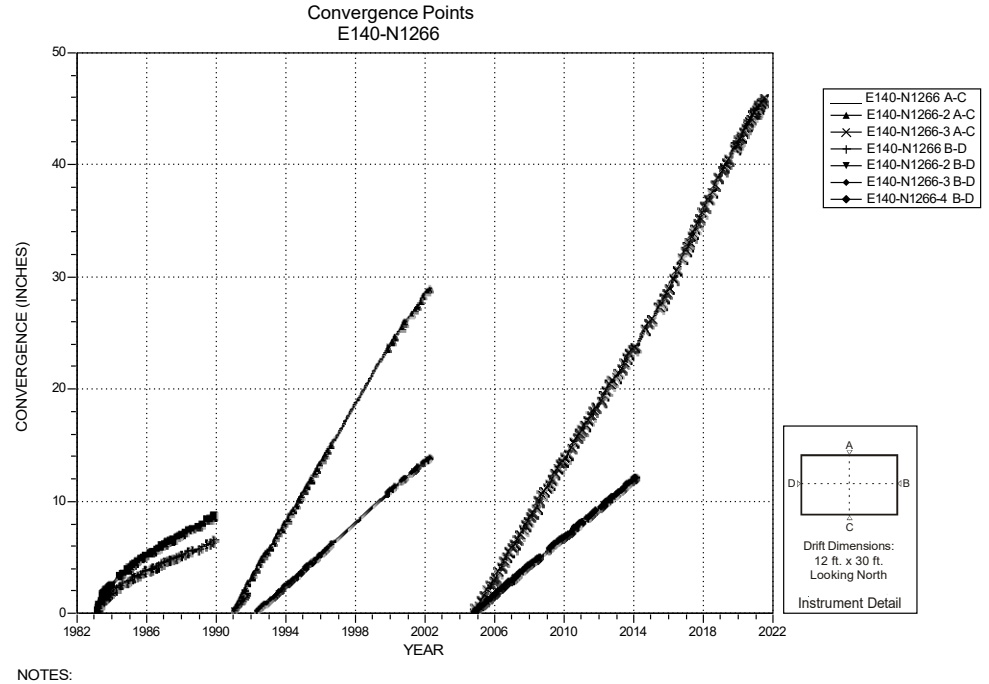

NOTES:
1. Excavation date: February 1983.
2. Enlarged from 8ft x 14ft in January 1990.

Figure 4-52 Convergence Point Array – E140 N1266 – All Chords

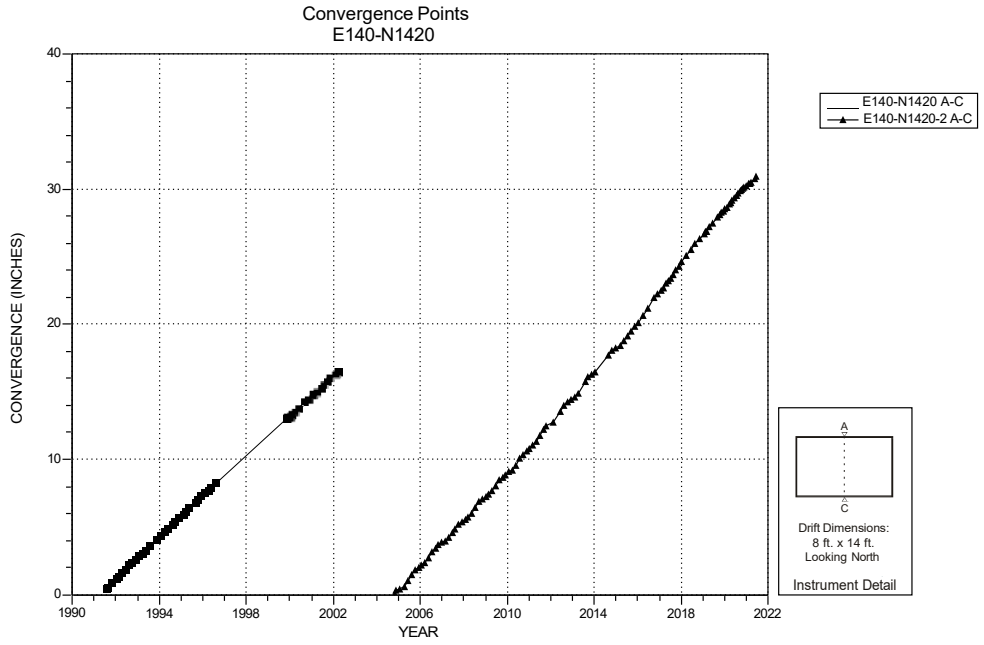

NOTES:
1. Excavation date: February 1983.
2. Inaccessible from August 1996 to November 1999.

Figure 4-53 Convergence Point Array – E140 N1420 – Roof to Floor – Centerline

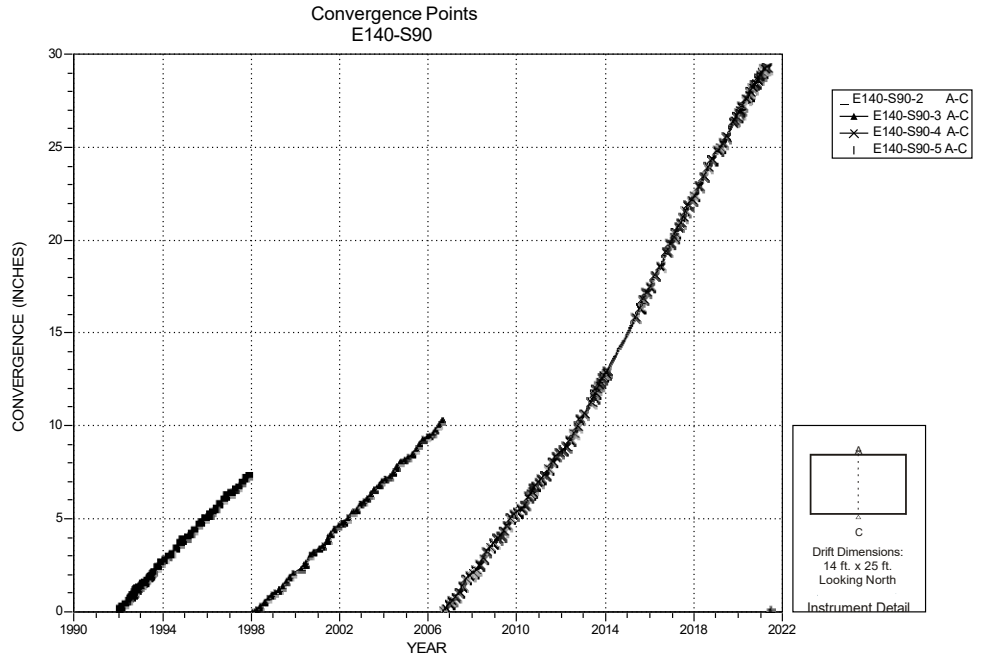

NOTES:
1. Excavation date: October 1982.

Figure 4-54 Convergence Point Array – E140 S90 – Roof to Floor – Centerline

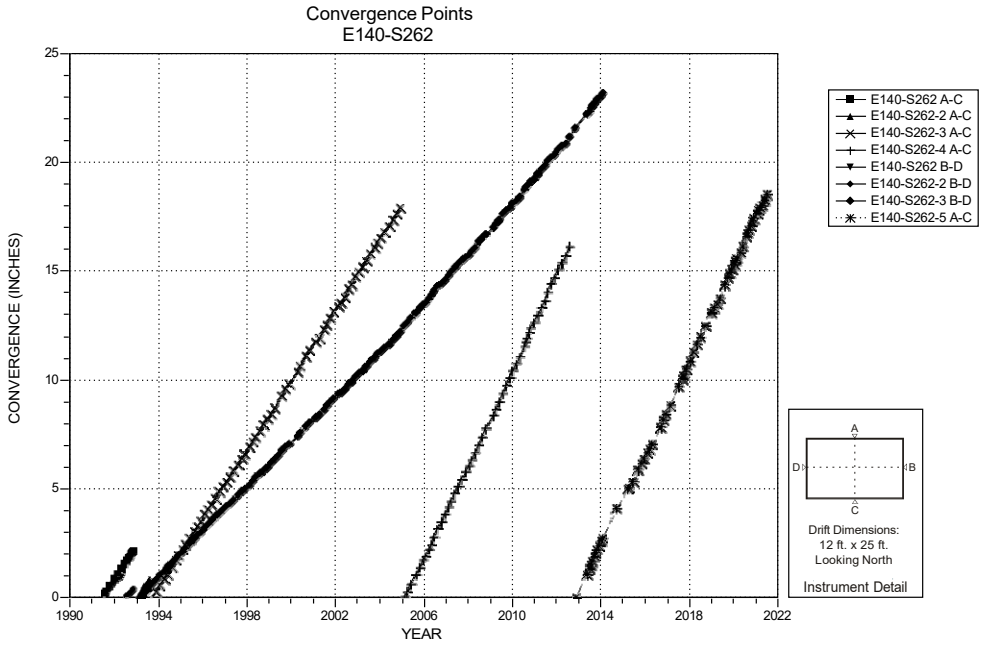

NOTES:
1. Excavation date: November 1982.

Figure 4-55 Convergence Point Array – E140 S262 – All Chords

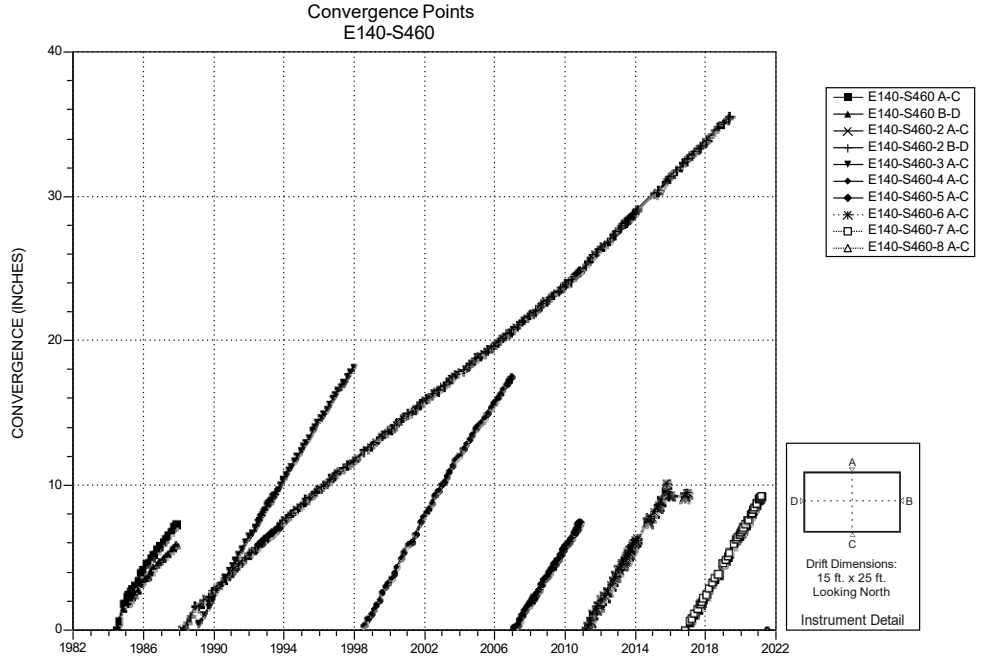

NOTES:
1. Excavation date: December 1982.

Figure 4-56 Convergence Point Array – E140 S460 – All Chords

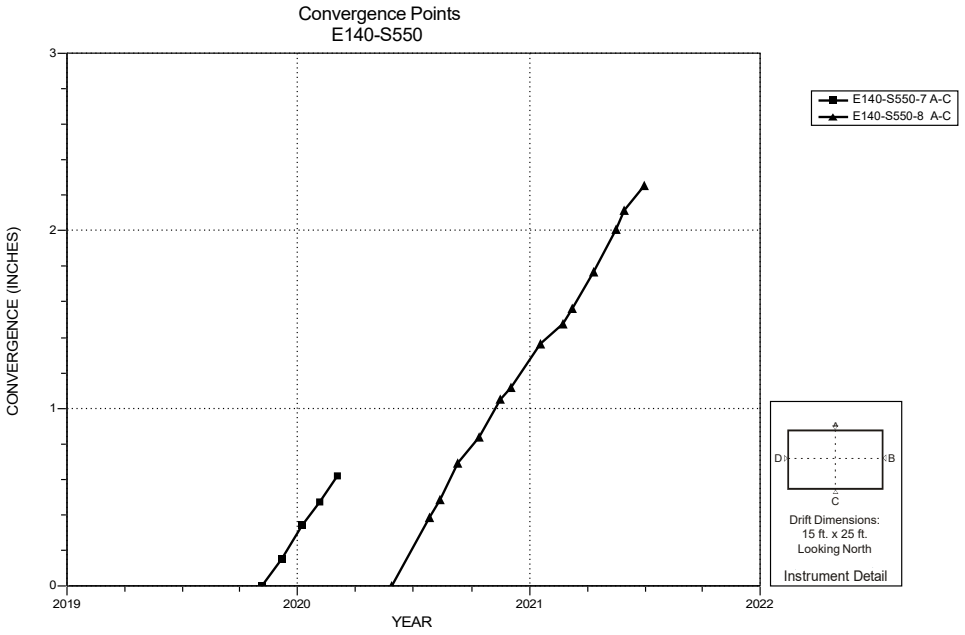

NOTES:
1. Excavation date: December 1982.
2. See FIGID 1745 for prior history.

Figure 4-57 Convergence Point Array – E140 S550 – All Chords

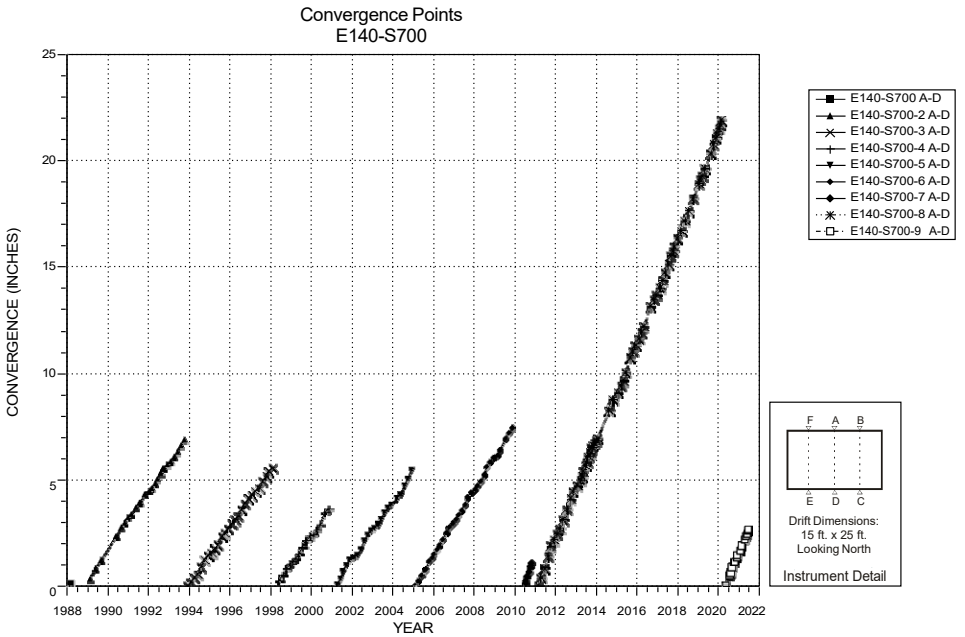

NOTES:
1. Excavation date: December 1982.

Figure 4-58 Convergence Point Array – E140 S700 – Roof to Floor – Centerline

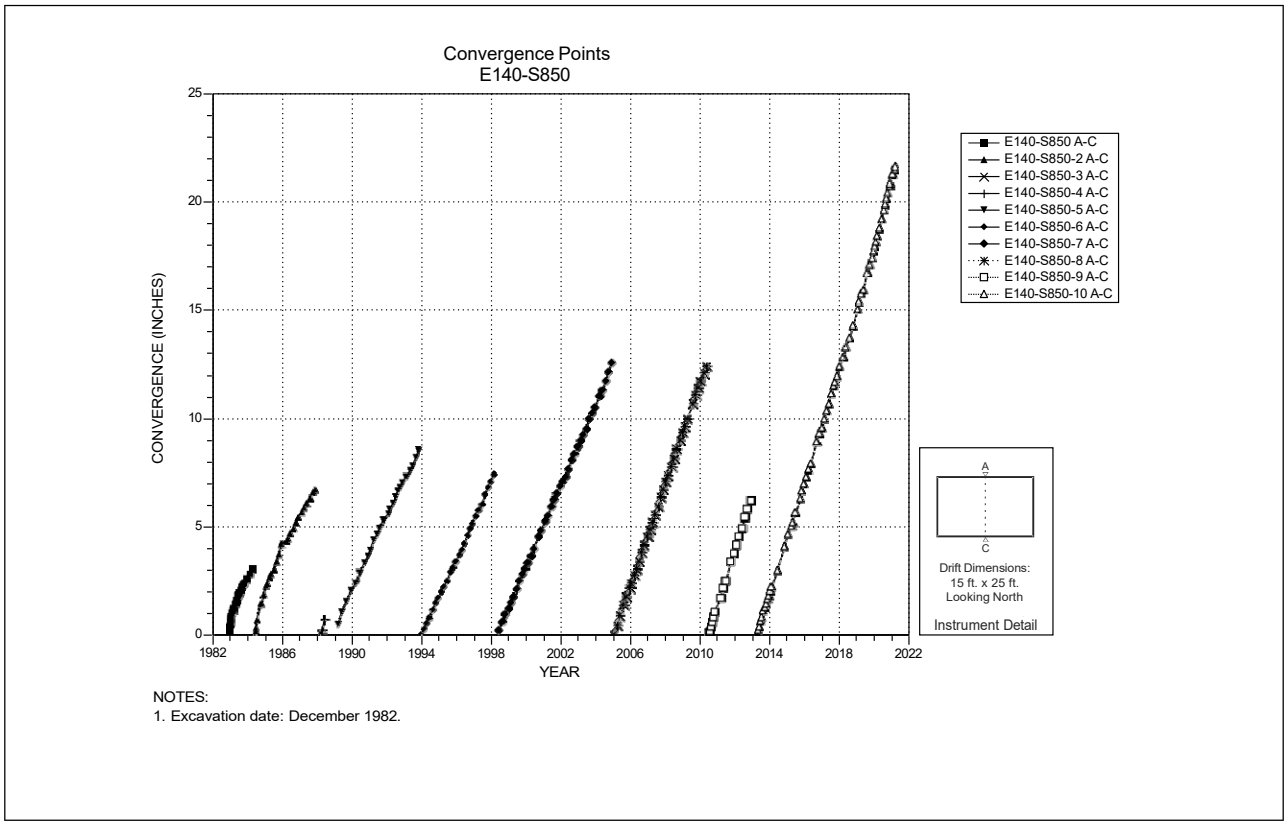

Figure 4-59 Convergence Point Array – E140 S850 – Roof to Floor – Centerline

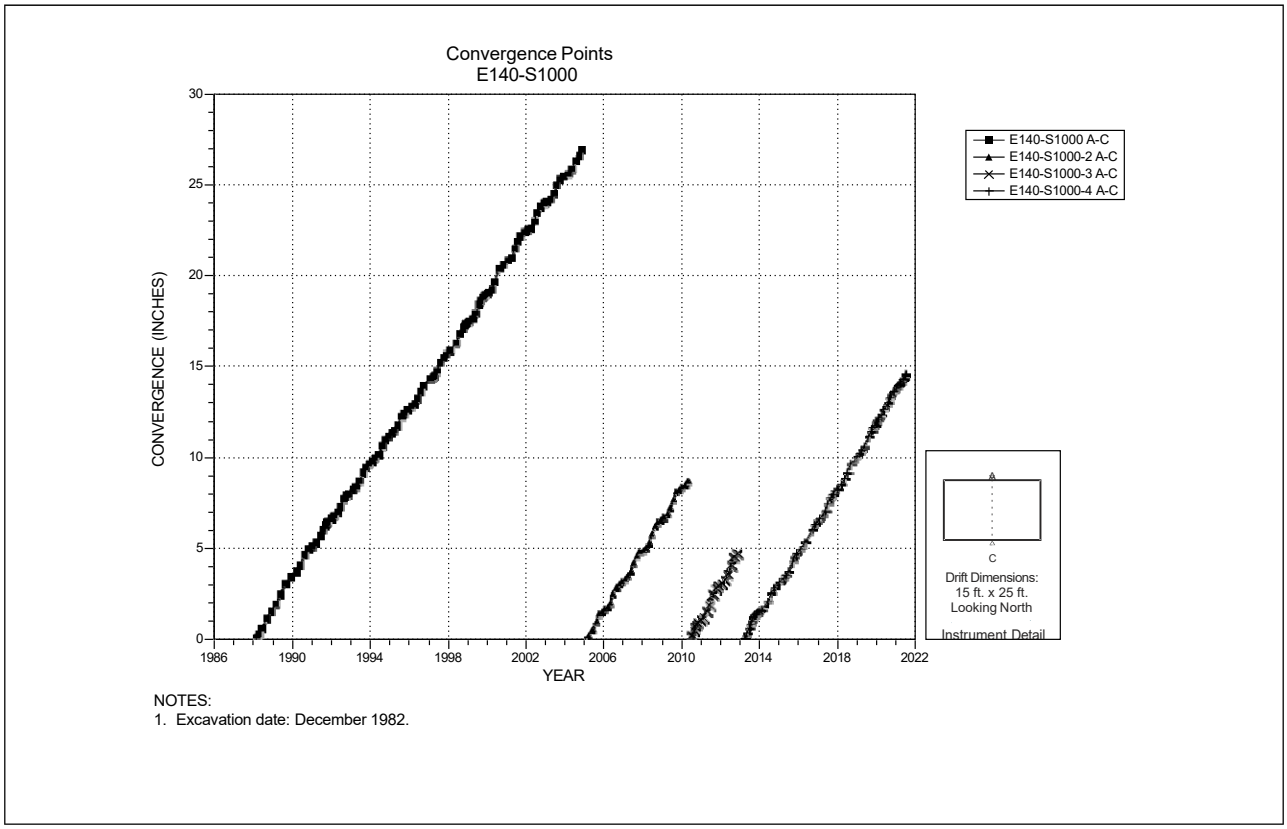

Figure 4-60 Convergence Point Array – E140 S1000 – Roof to Floor – Centerline

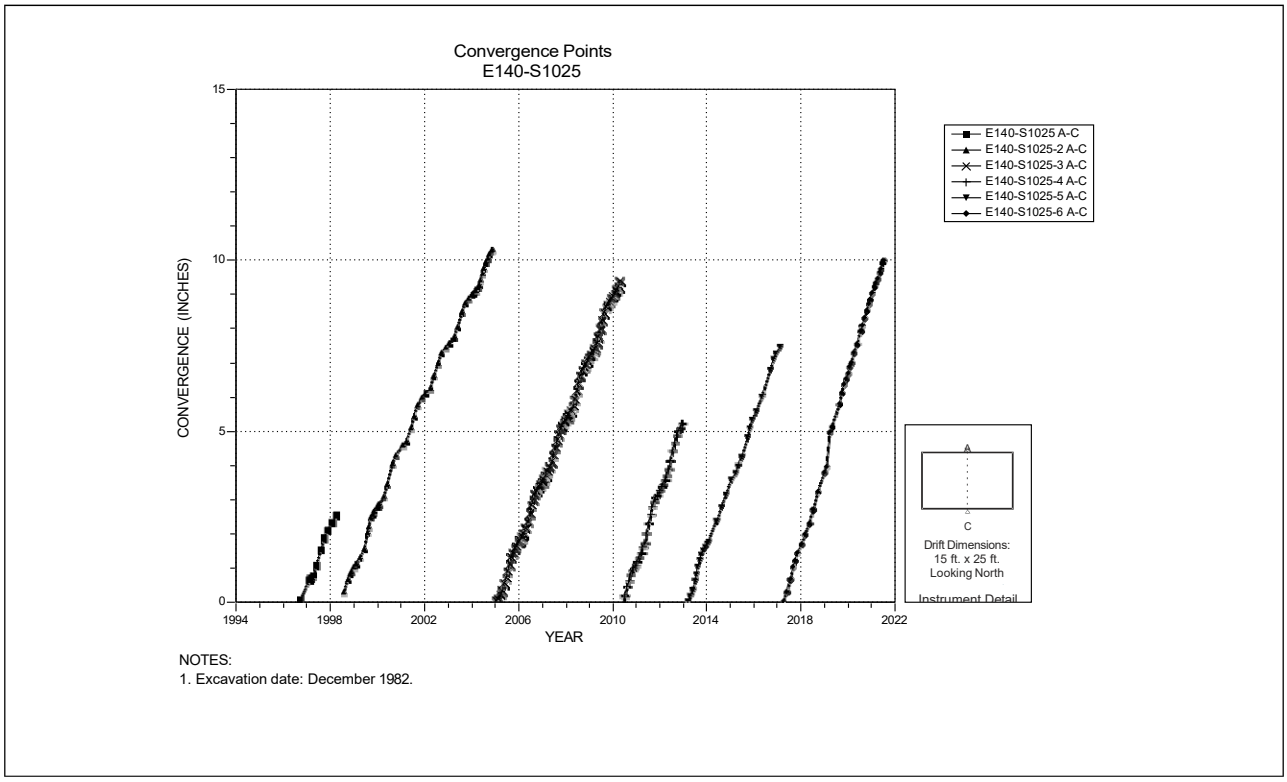

Figure 4-61 Convergence Point Array – E140 S1025 – Roof to Floor – Centerline

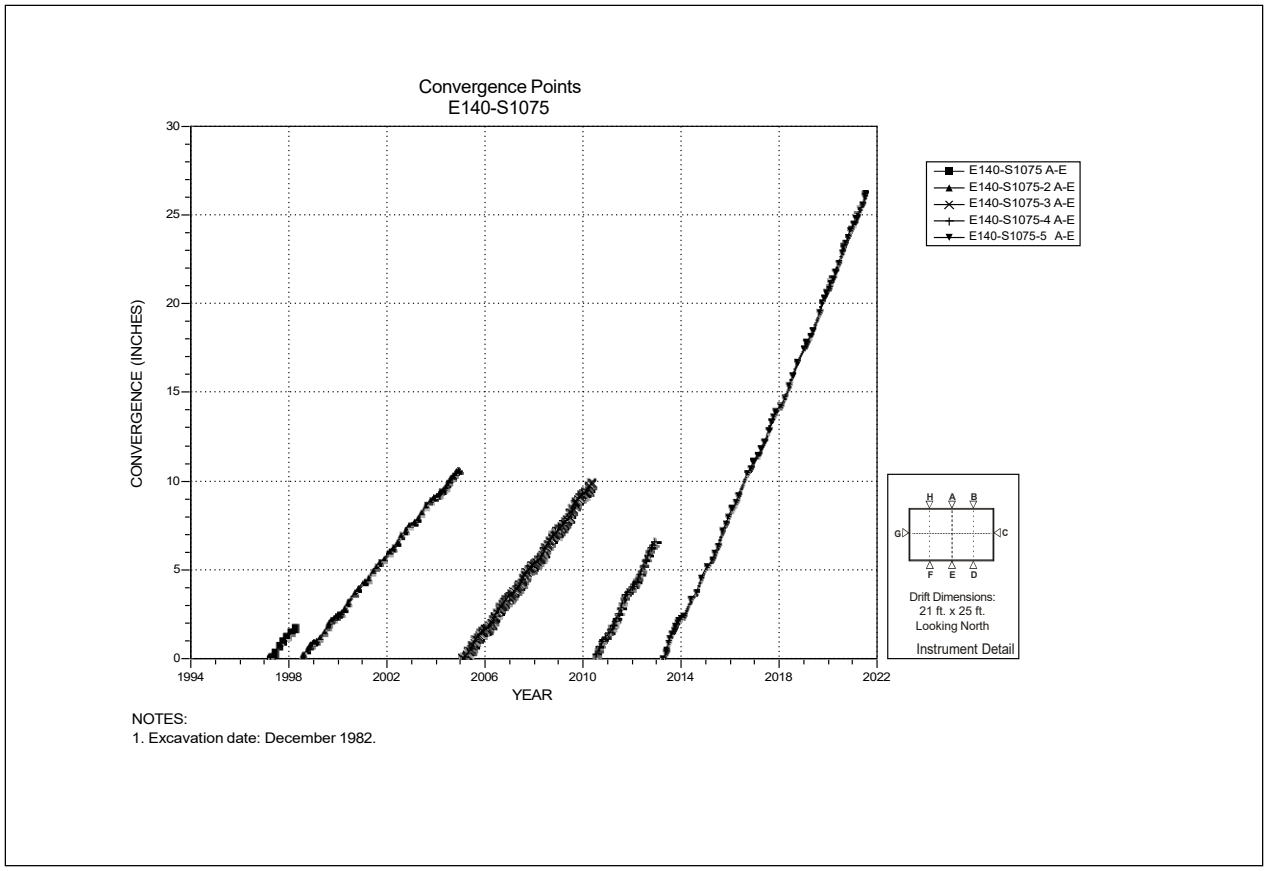

Figure 4-62 Convergence Point Array – E140 S1075 – Roof to Floor – Centerline

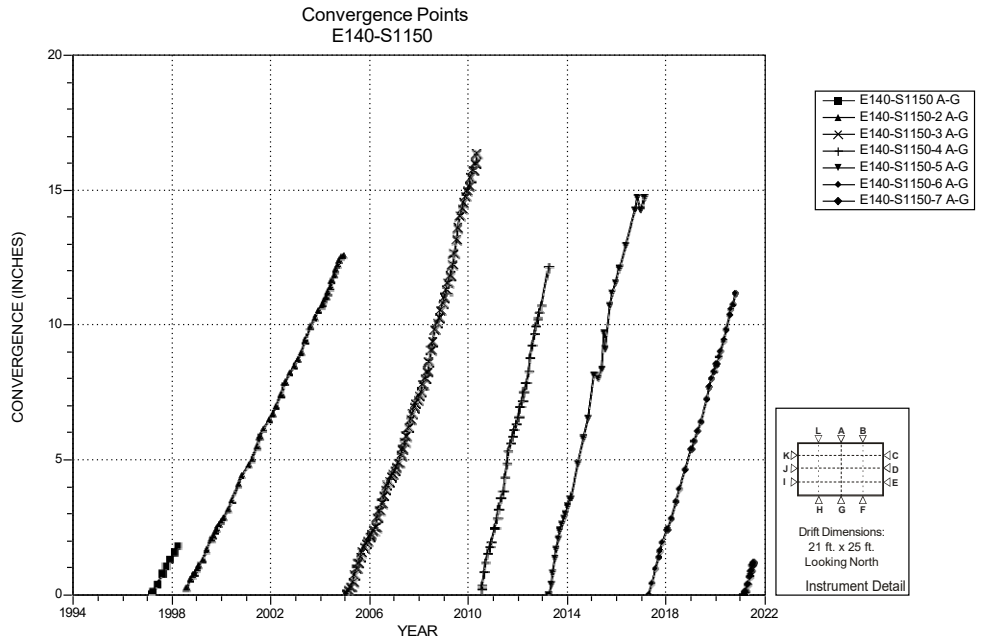

NOTES:
1. Excavation date: December 1982.
2. Roof excavated to Anhydrite "b", November 1996.

Figure 4-63 Convergence Point Array – E140 S1150 – Roof to Floor – Centerline

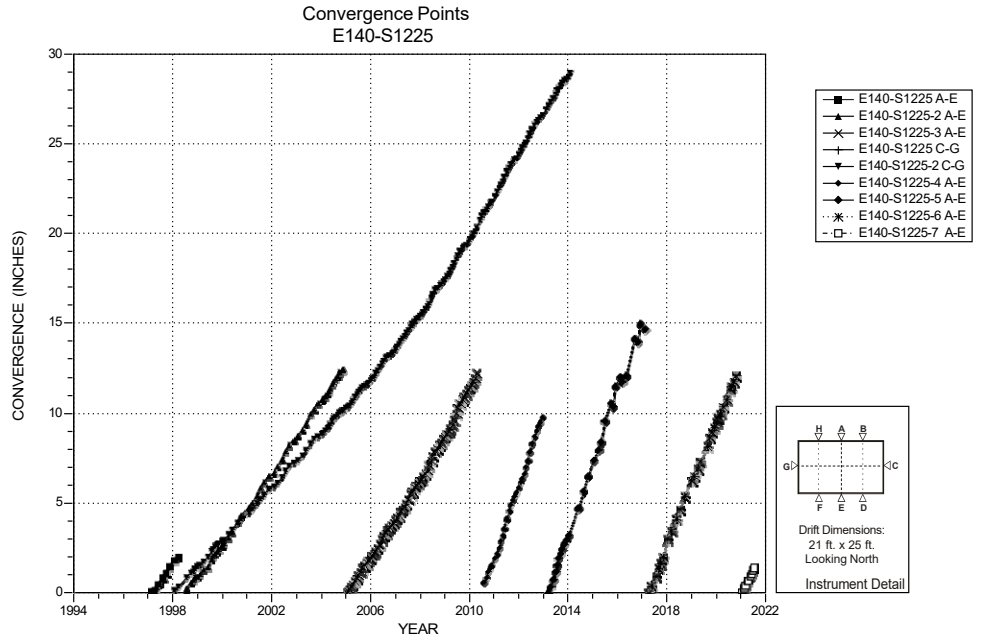

NOTES:
1. Excavation date: December 1982.
2. Roof excavated to Anhydrite "b", November 1996.

Figure 4-64 Convergence Point Array – E140 S1225 – All Chords

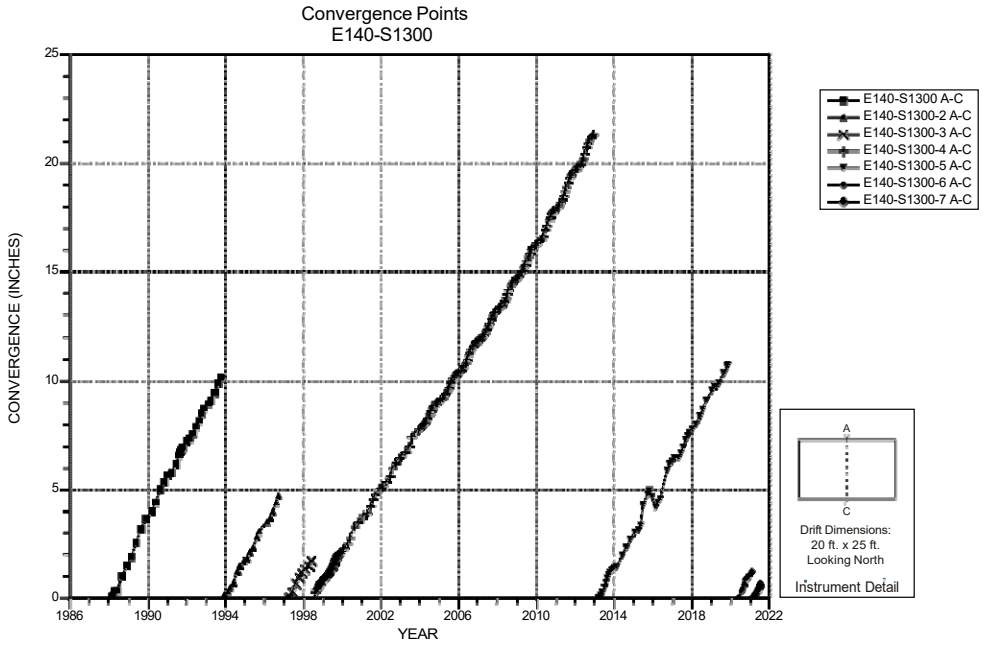

NOTES:
1. Excavation date: December 1982.
2. Roof excavated to Anhydrite "b" in December 1996.

Figure 4-65 Convergence Point Array – E140 S1300 – Roof to Floor – Centerline

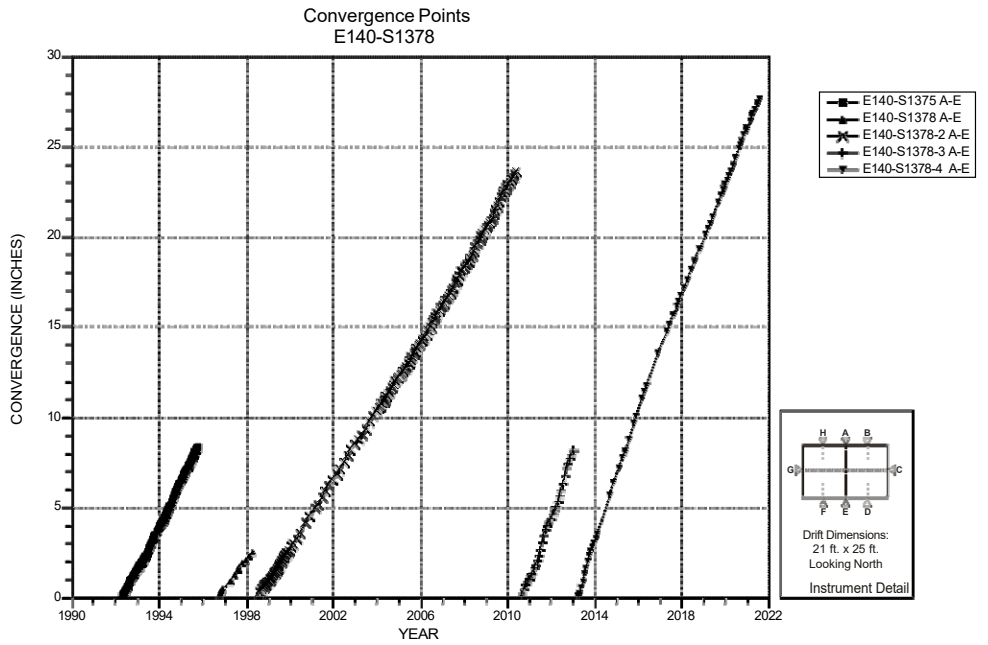

NOTES:
1. Excavation date: December 1982.
2. Roof excavated to Anhydrite "b" in December 1995.

Figure 4-66 Convergence Point Array – E140 S1378 – Roof to Floor – Centerline

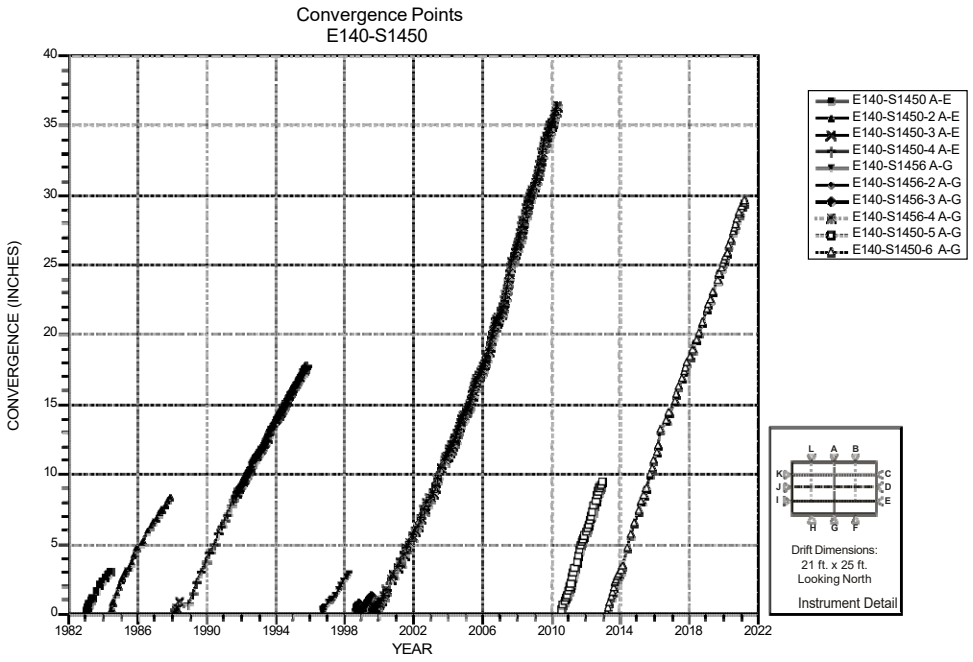

NOTES:
1. Excavation date: December 1982.

Figure 4-67 Convergence Point Array – E140 S1450 – Roof to Floor – Centerline

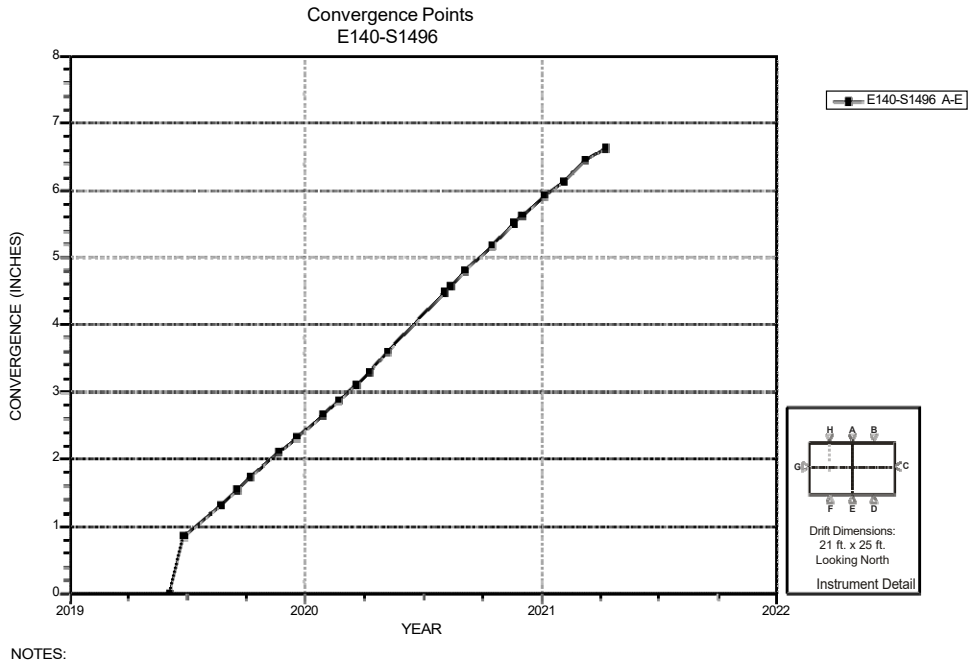

NOTES:
1. Excavation date: December 1982.

Figure 4-68 Convergence Point Array – E140 S1496 A-E – Test Area

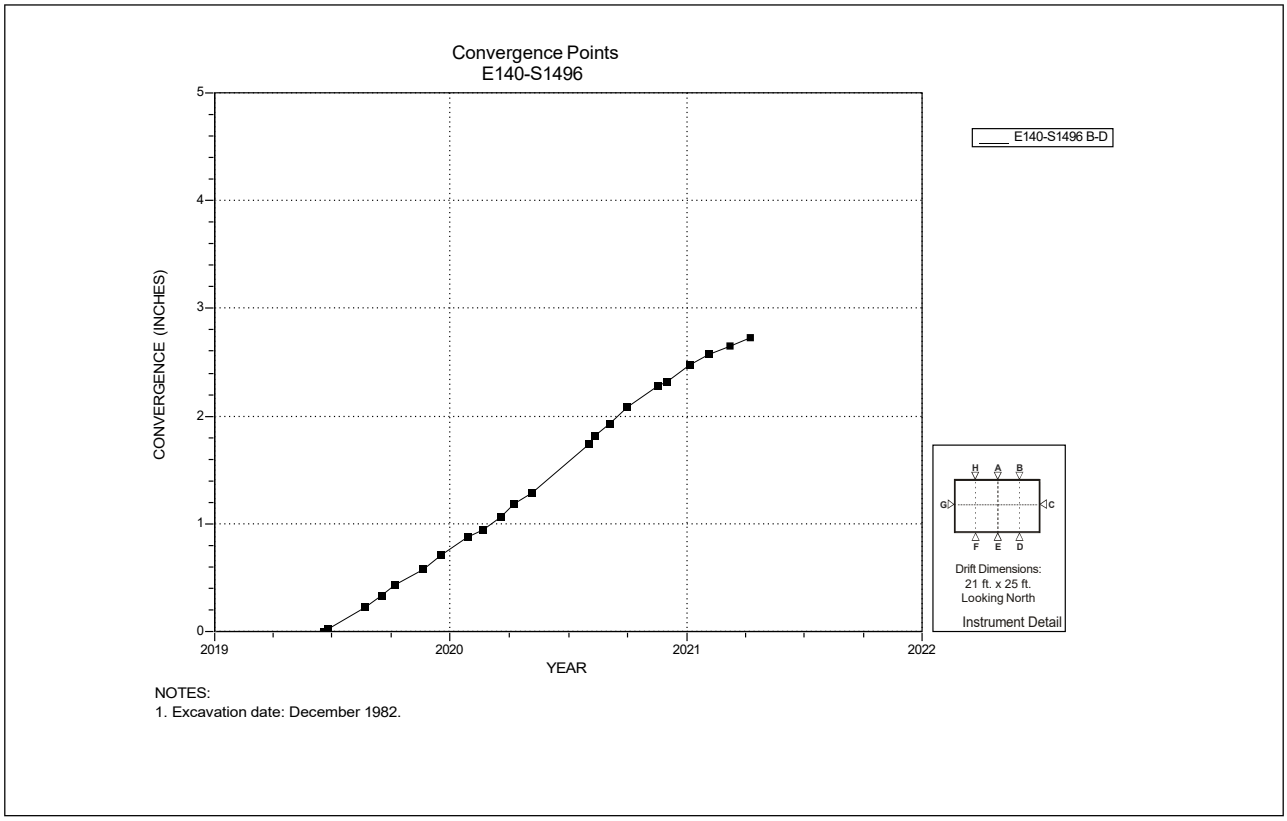

Figure 4-69 Convergence Point Array – E140 S1496 B-D – Test Area

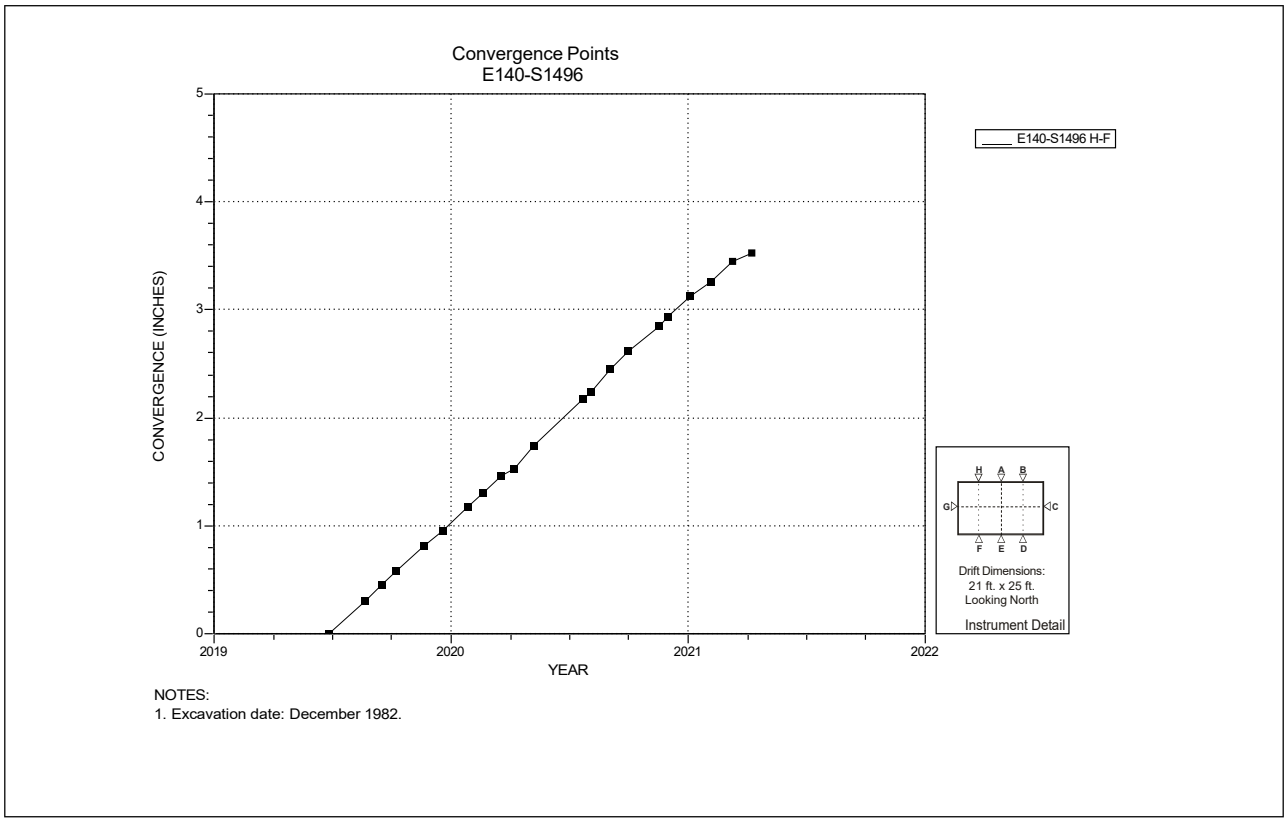

Figure 4-70 Convergence Point Array – E140 S1496 H-F – Test Area

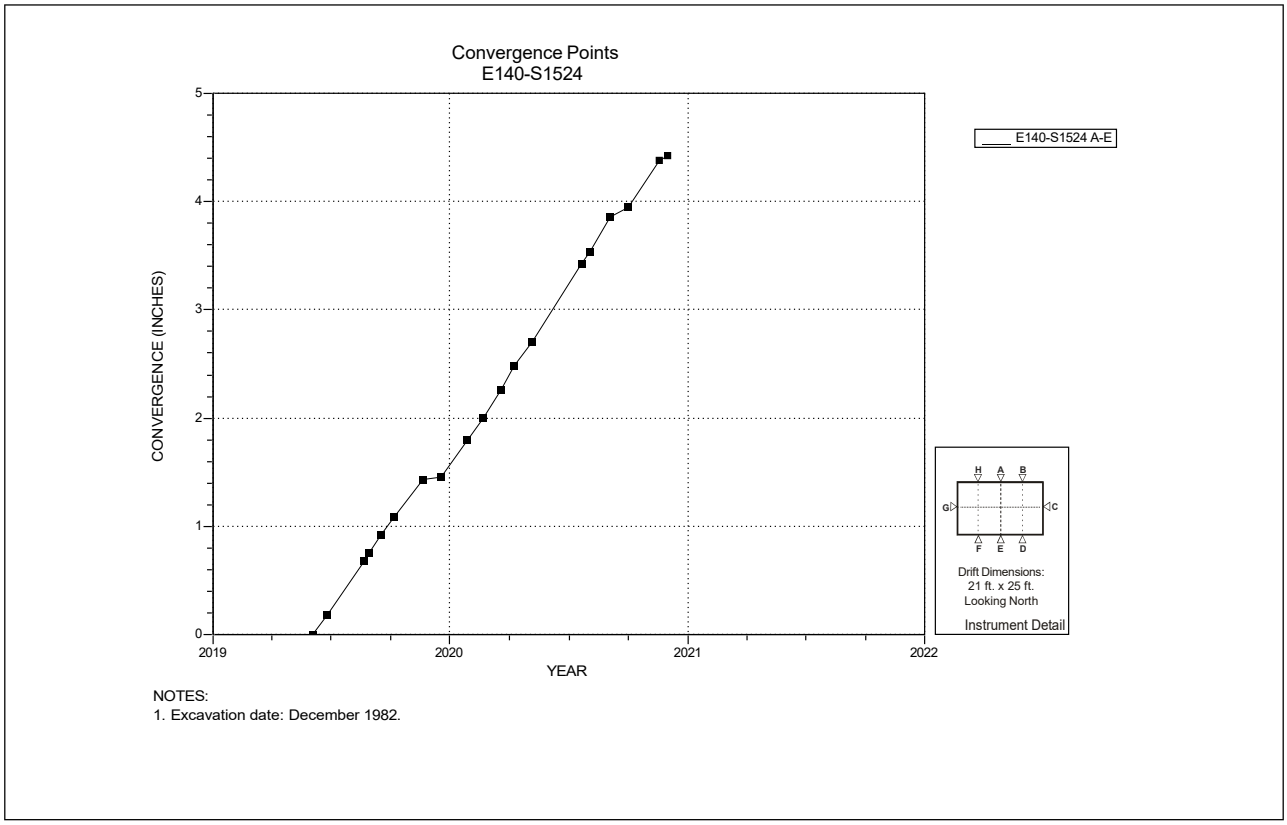

Figure 4-71 Convergence Point Array – E140 S1524 A-E – Test Area

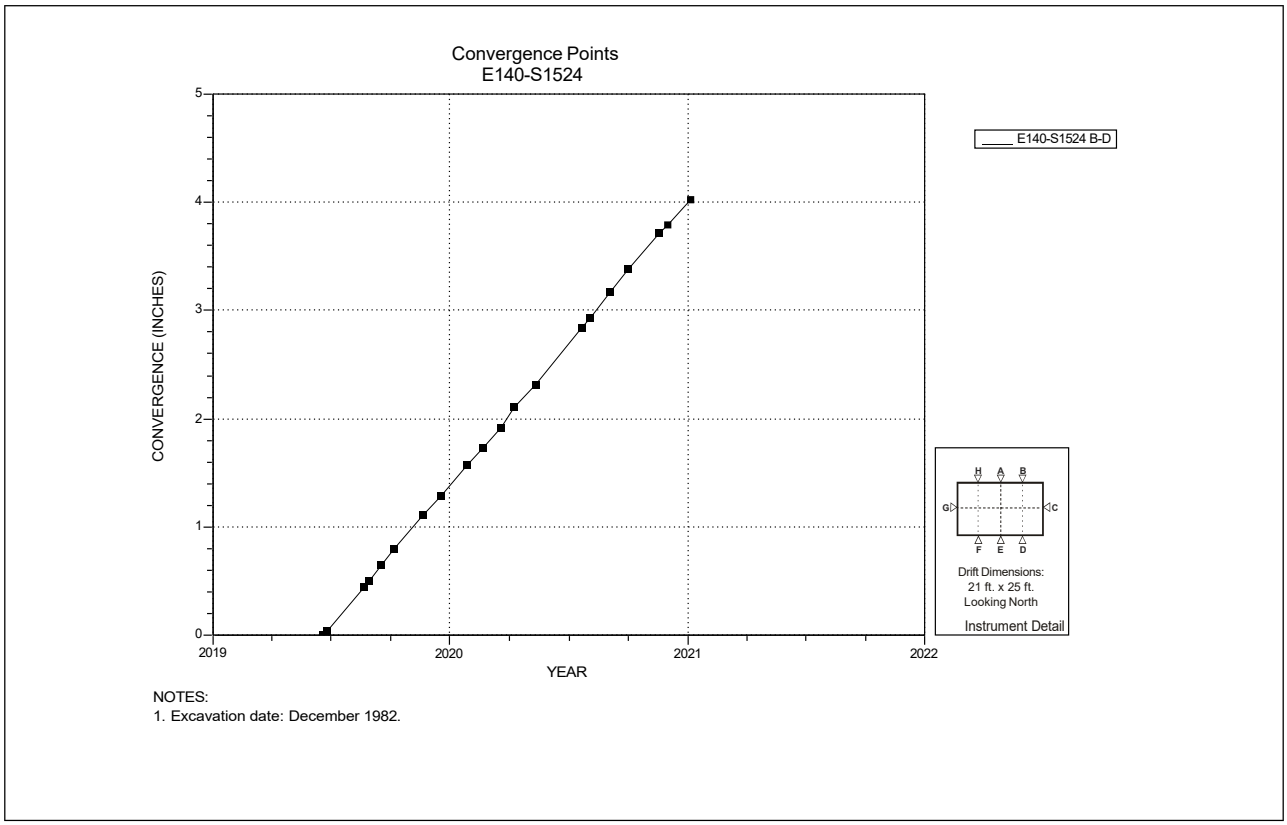

Figure 4-72 Convergence Point Array – E140 S1524 B-D – Test Area

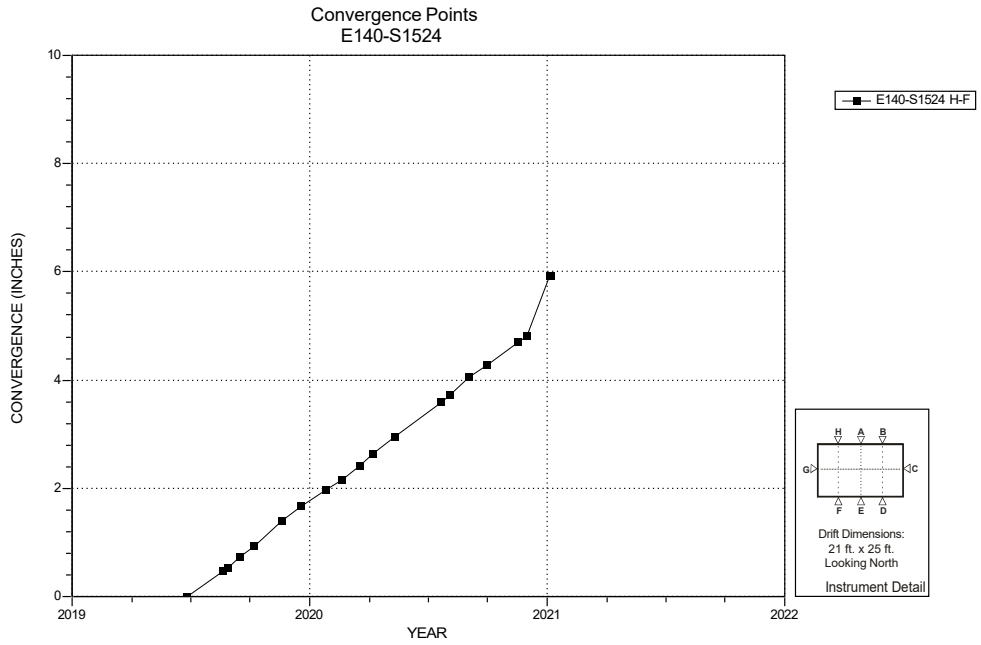

NOTES:
1. Excavation date: December 1982.

Figure 4-73 Convergence Point Array – E140 S1524 H-F – Test Area

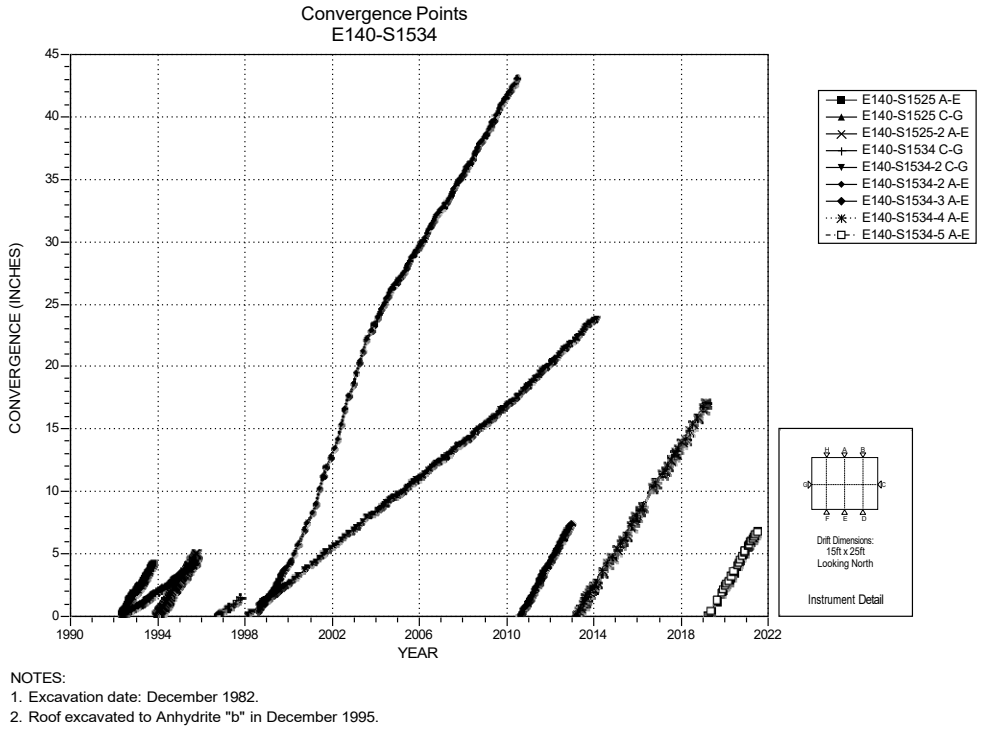

NOTES:
1. Excavation date: December 1982.
2. Roof excavated to Anhydrite "b" in December 1995.

Figure 4-74 Convergence Point Array – E140 S1534 A-E – Test Area

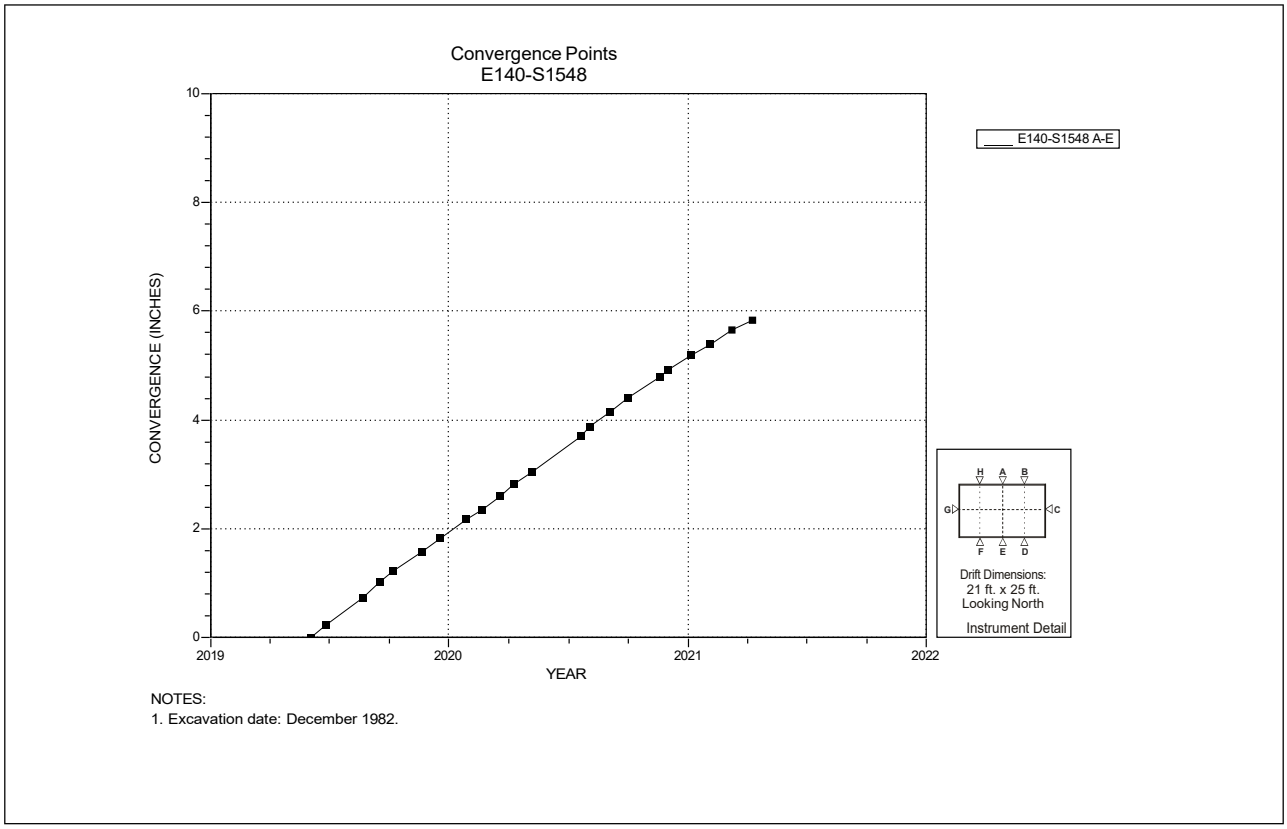

Figure 4-75 Convergence Point Array – E140 S1548 A-E – Test Area

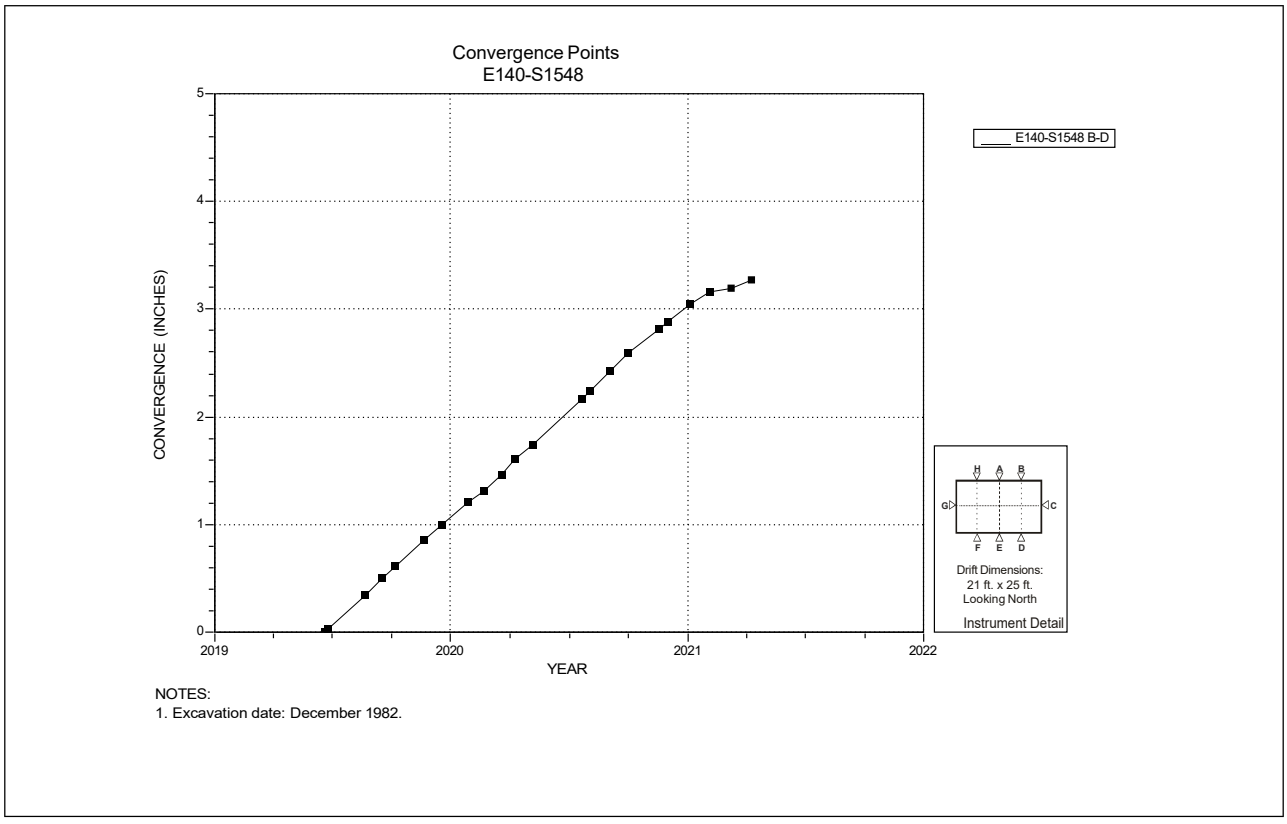

Figure 4-76 Convergence Point Array – E140 S1548 B-D – Test Area

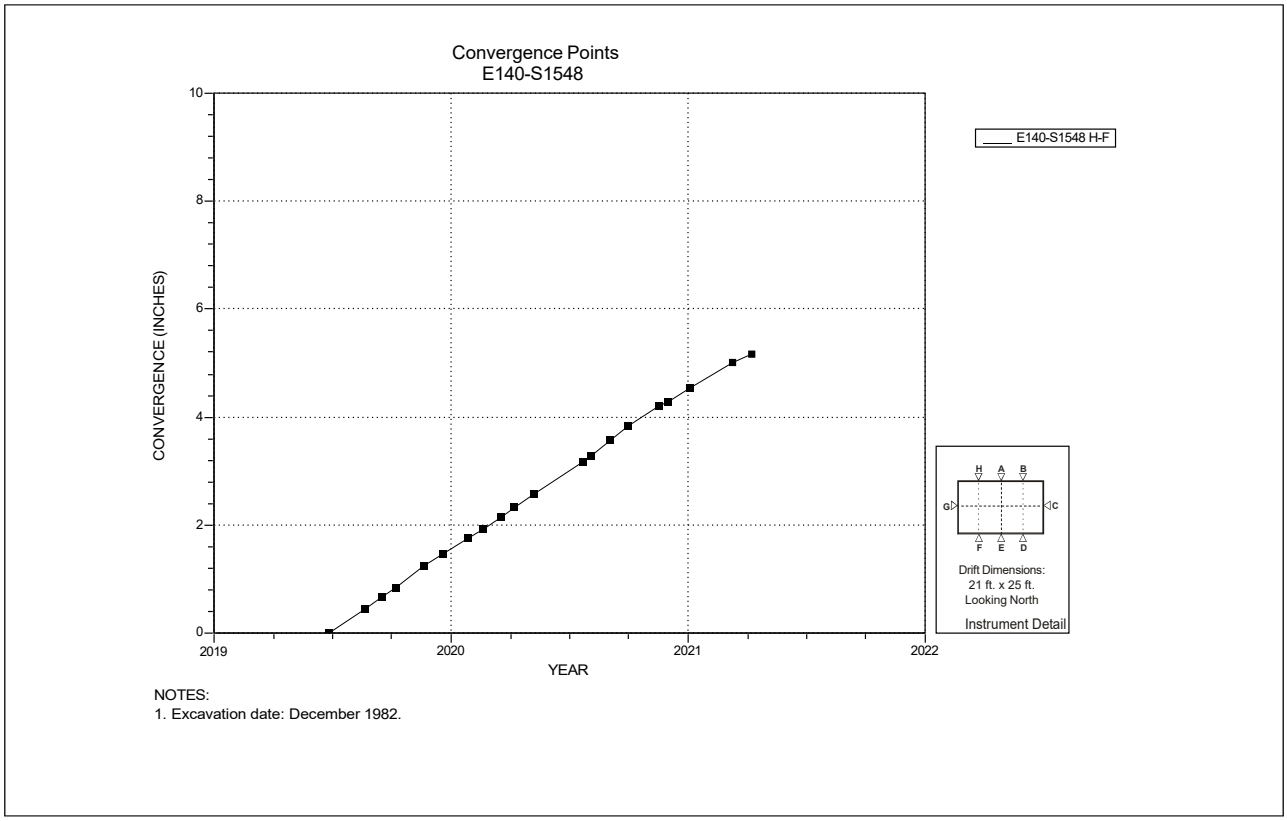

Figure 4-77 Convergence Point Array – E140 S1548 H-F – Test Area

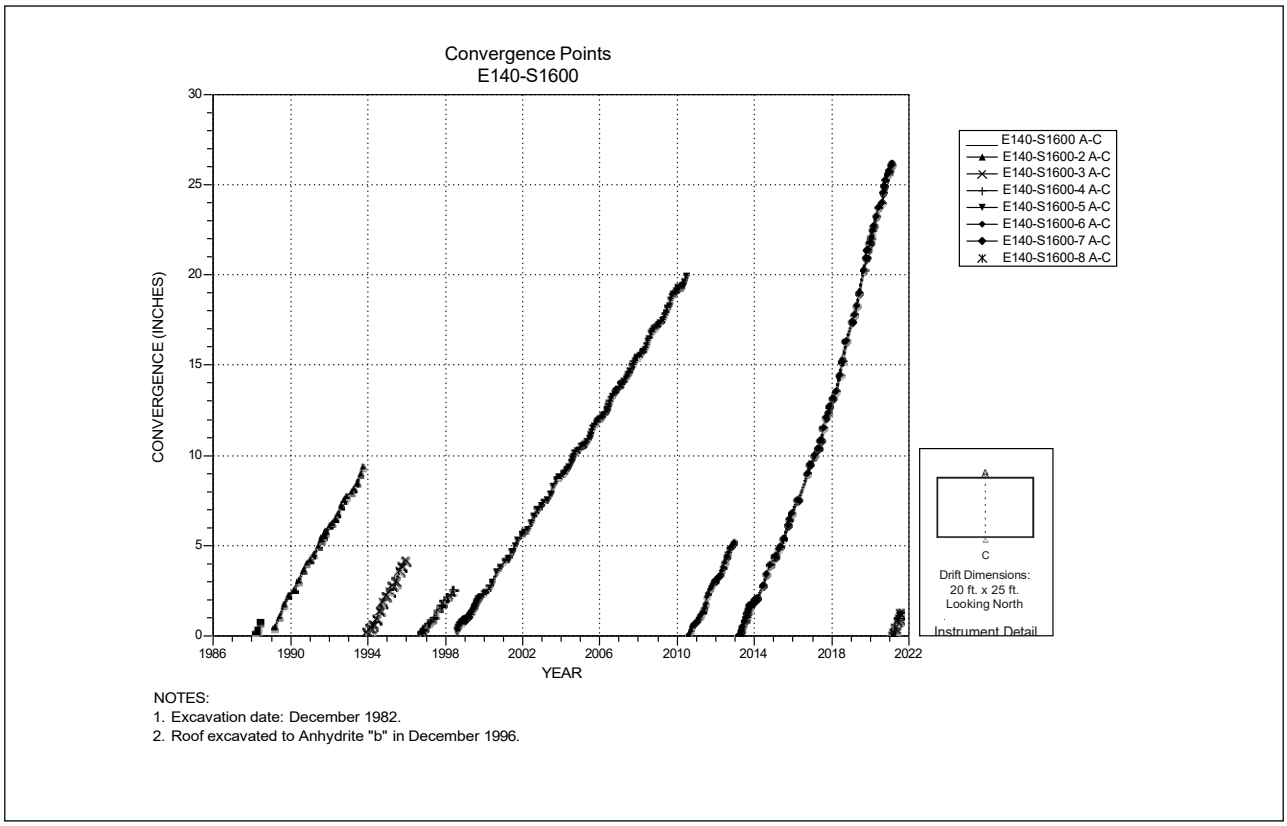

Figure 4-78 Convergence Point Array – E140 S1600 – Roof to Floor – Centerline

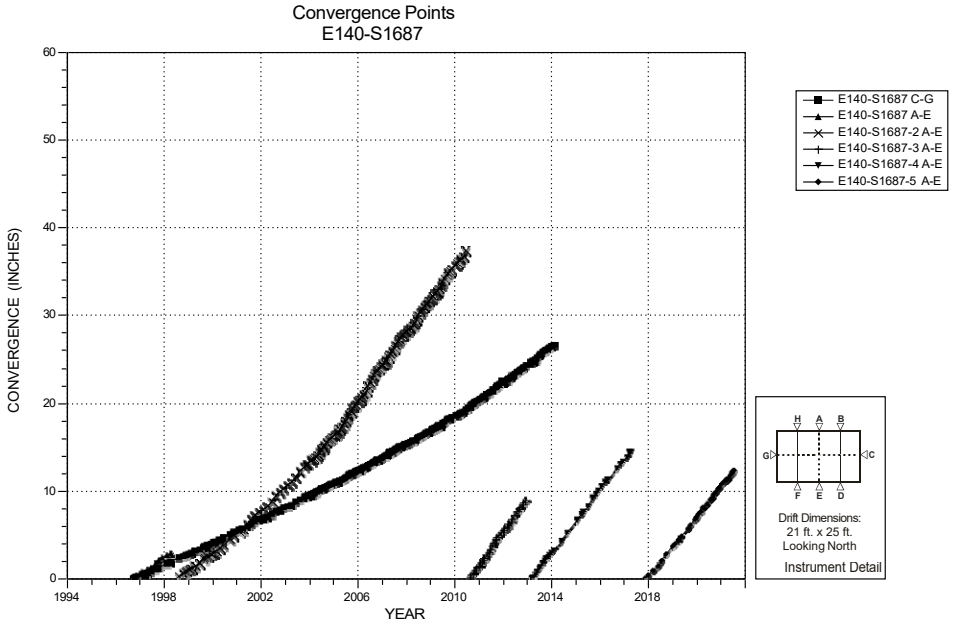

NOTES:
1. Excavation date: December 1982.
2. Roof excavated to Anhydrite "b" in early 1996.

Figure 4-79 Convergence Point Array – E140 S1687-5 A-E – Test Area

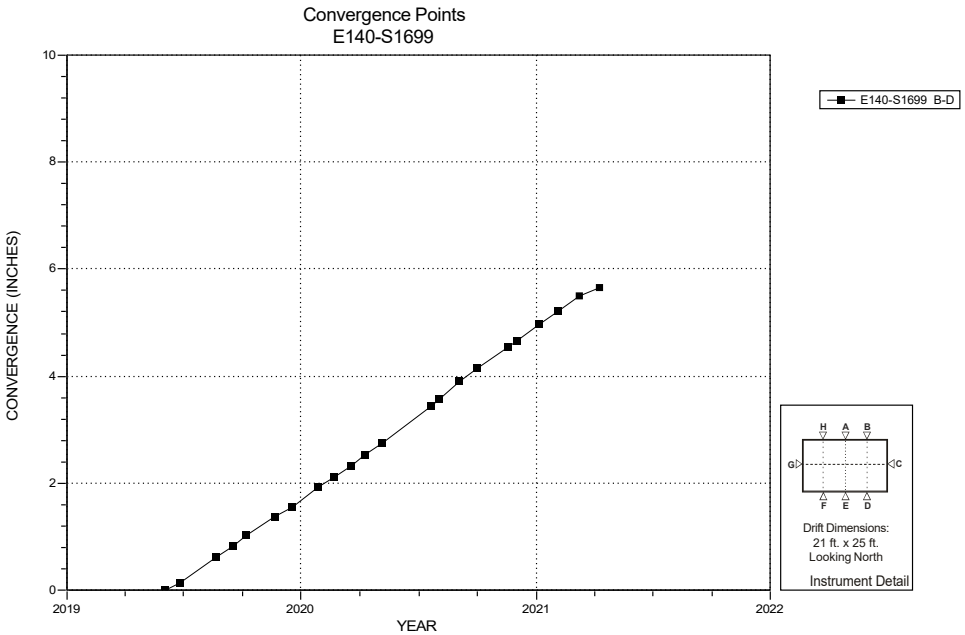

NOTES:
1. Excavation date: December 1982.

Figure 4-82 Convergence Point Array – E140 S1717 B-D – Test Area

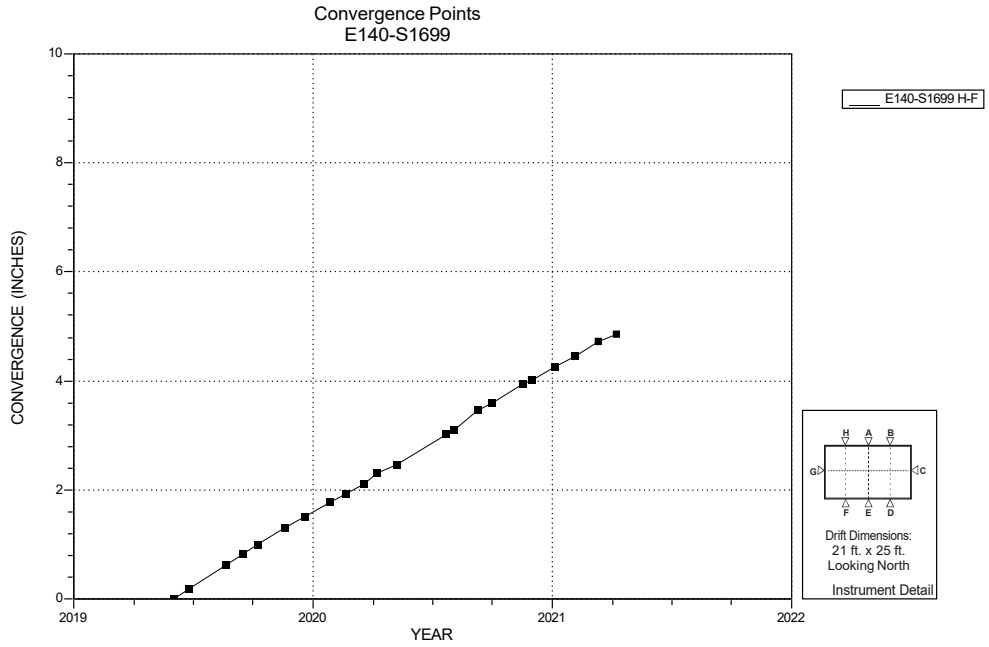

Figure 4-81 Convergence Point Array – E140 S1699 H-F – Test Area

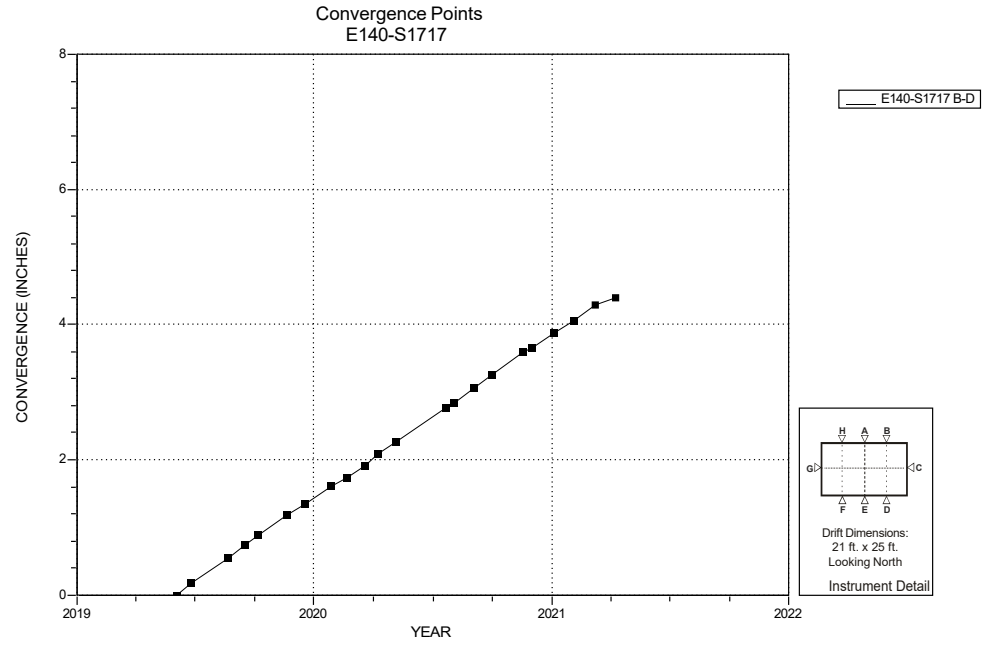

Figure 4-82 Convergence Point Array – E140 S1717 B-D – Test Area

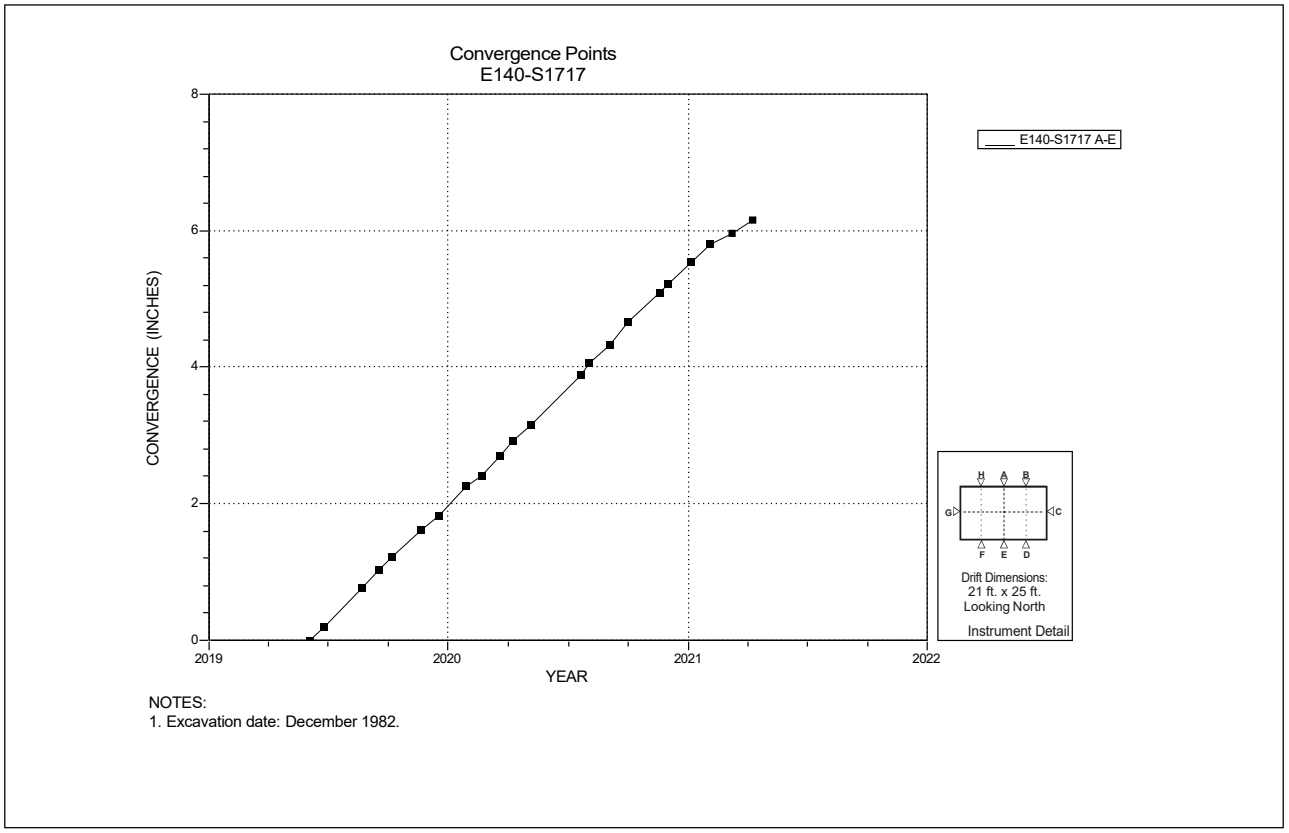

Figure 4-83 Convergence Point Array – E140 S1717 A-E – Test Area

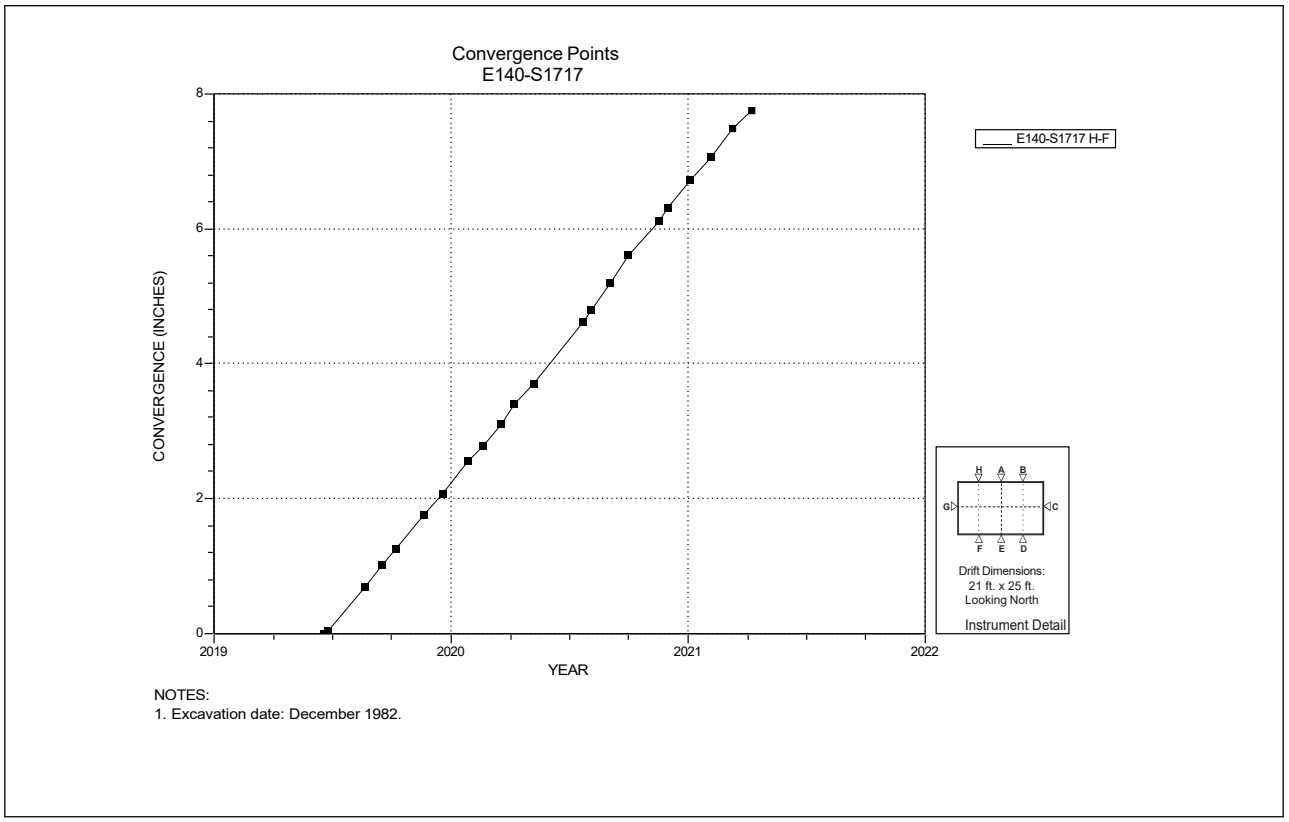

Figure 4-84 Convergence Point Array – E140 S1717 H-F – Test Area

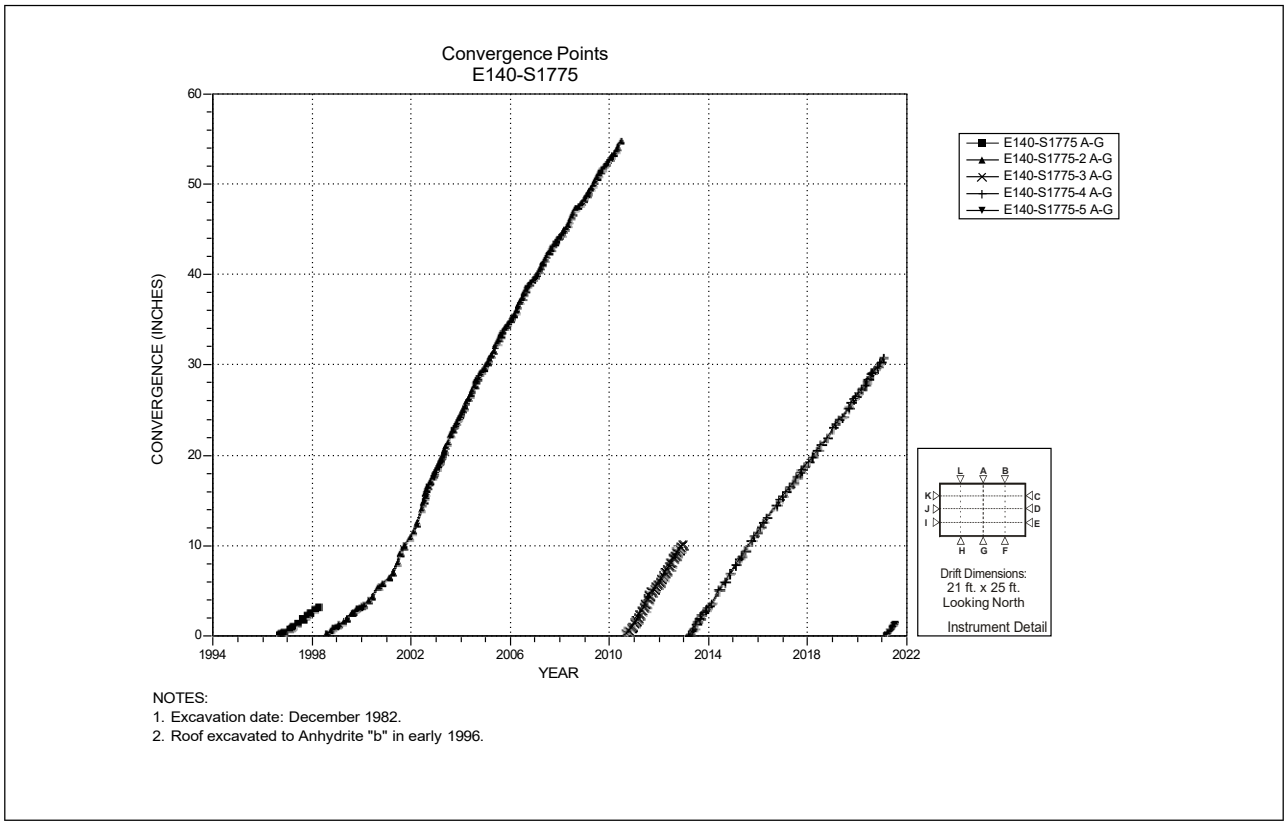

Figure 4-85 Convergence Point Array – E140 S1775 – Roof to Floor – Centerline

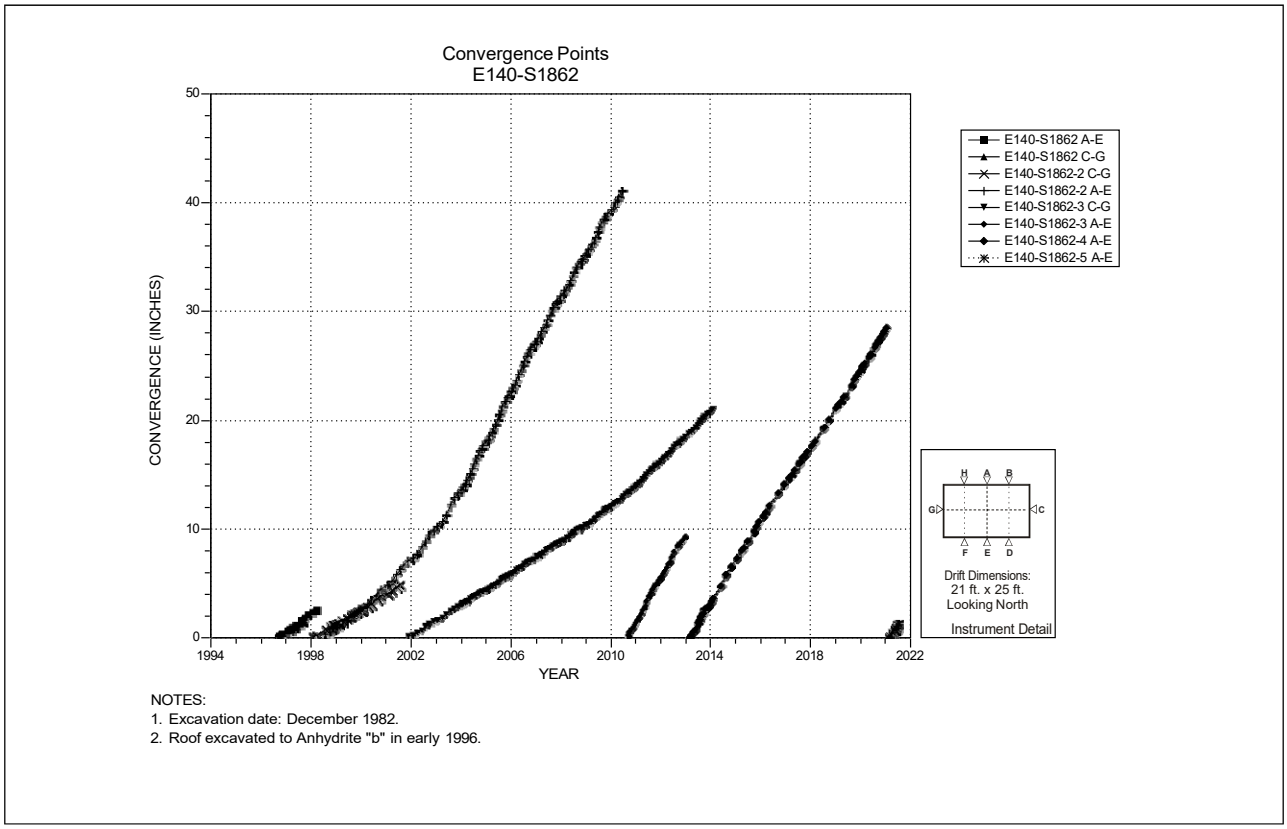

Figure 4-86 Convergence Point Array – E140 S1862 – All Chords

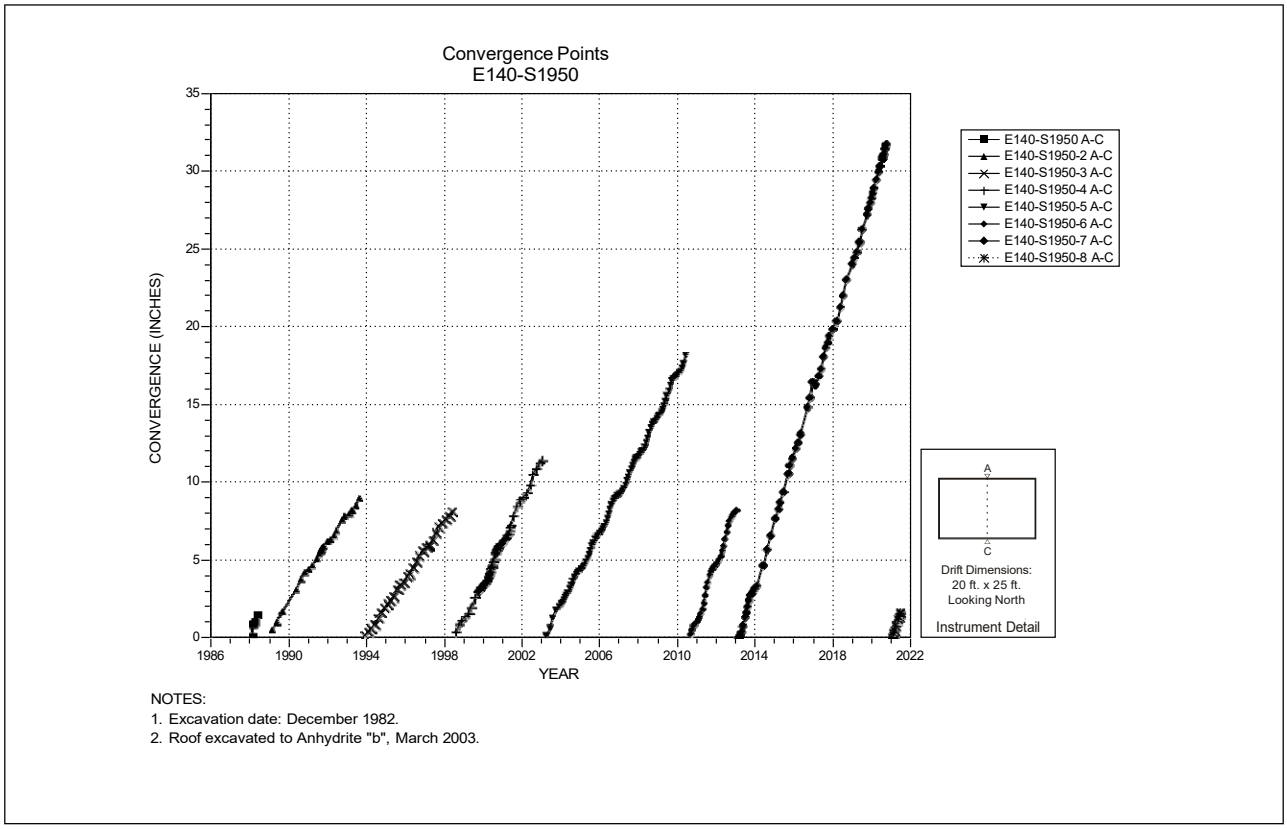

Figure 4-87 Convergence Point Array – E140 S1950 – Roof to Floor – Centerline

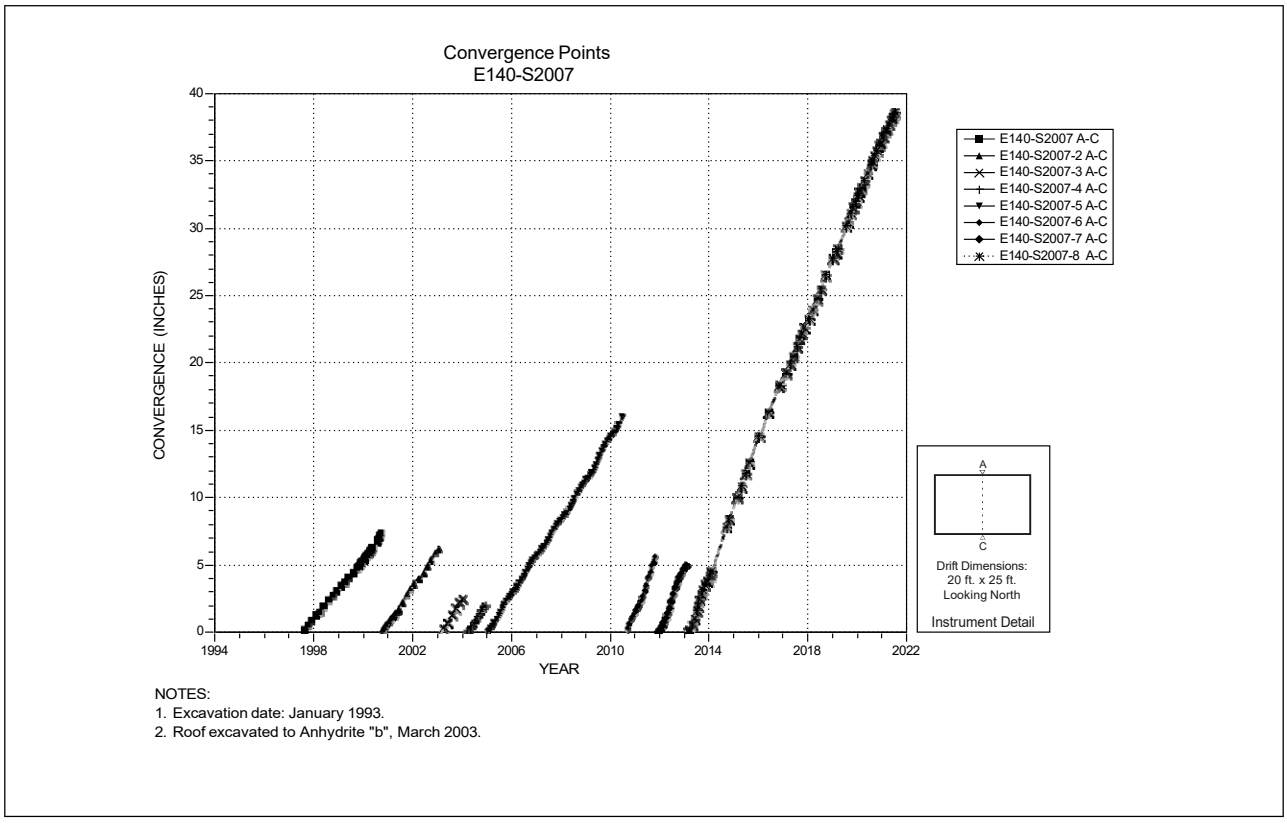

Figure 4-90 Convergence Point Array – E140 S2122 – Roof to Floor – Centerline

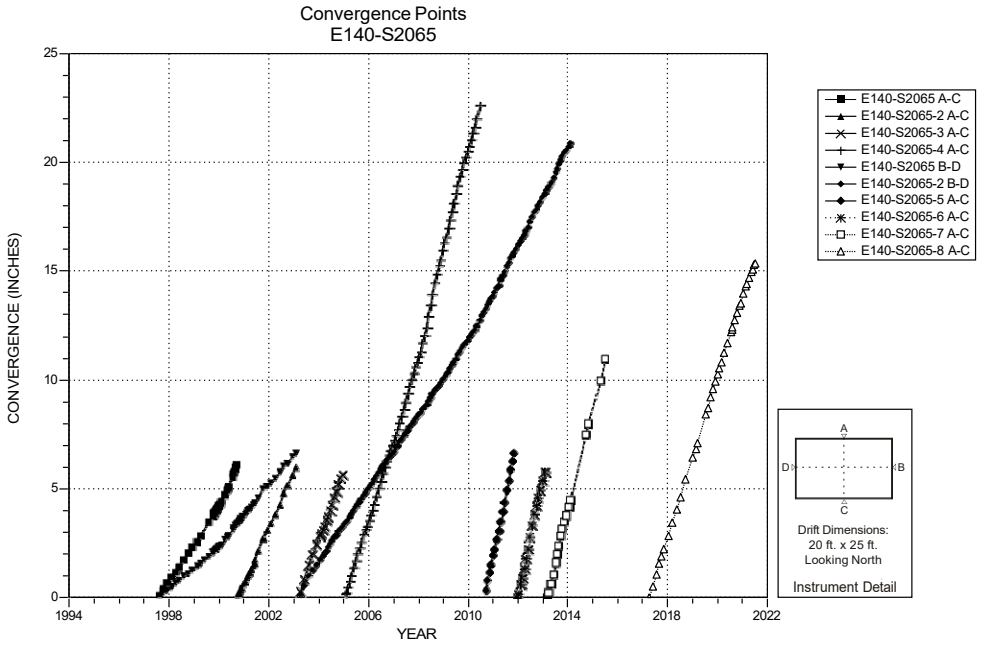

NOTES:
1. Excavation date: January 1993.
2. Roof excavated to Anhydrite "b", March 2003.

Figure 4-89 Convergence Point Array – E140 S2065 – Roof to Floor – Centerline

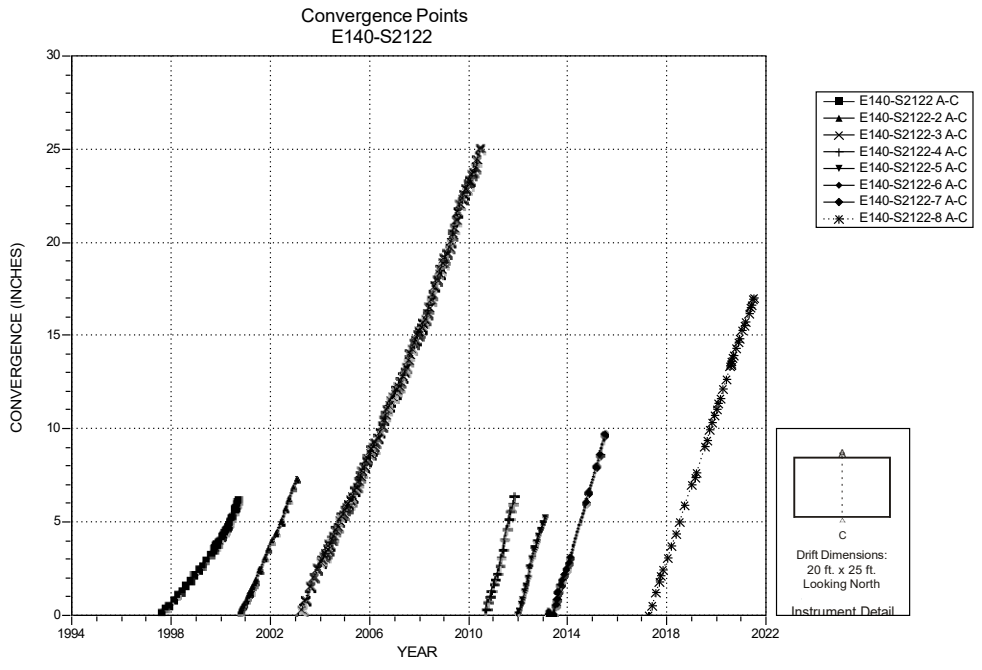

NOTES:
1. Excavation date: January 1993.

Figure 4-90 Convergence Point Array – E140 S2122 – Roof to Floor – Centerline

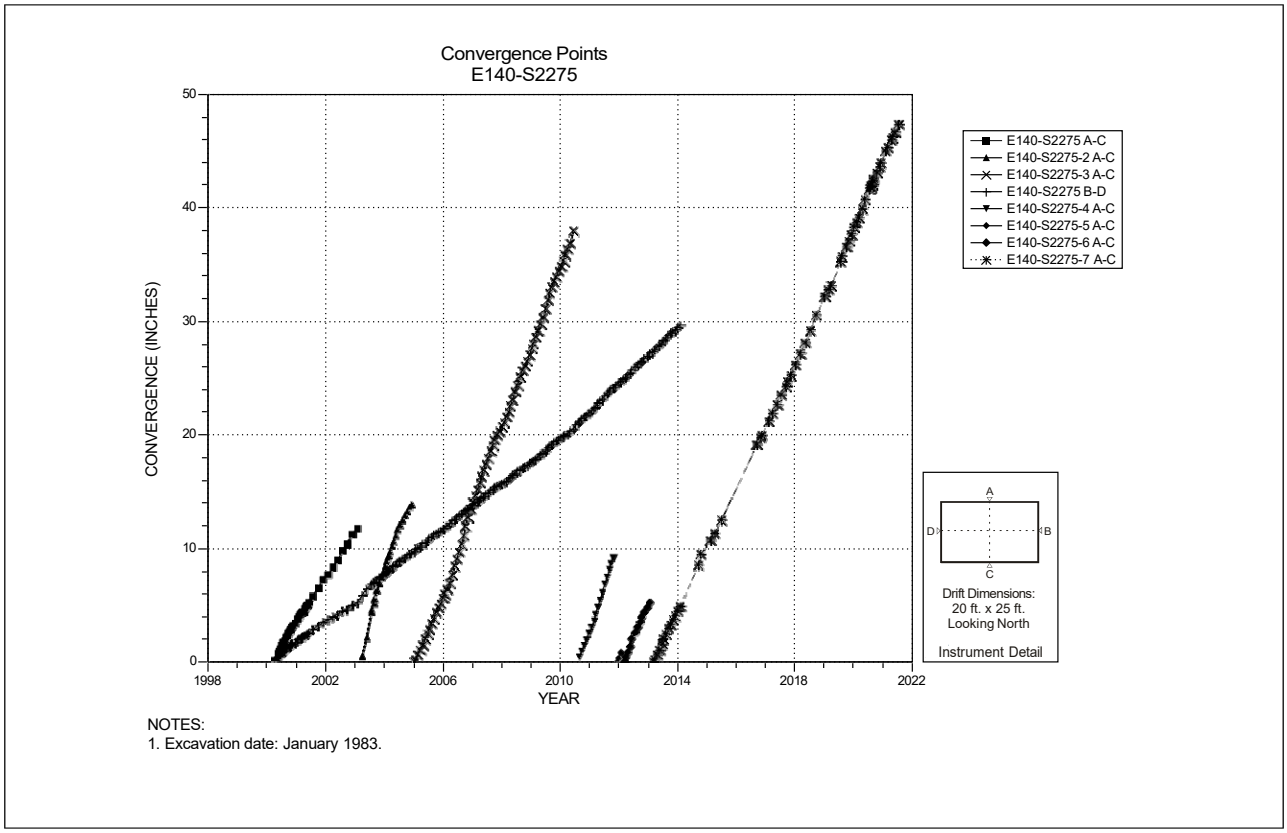

Figure 4-91 Convergence Point Array – E140 S2275 – Roof to Floor – Centerline

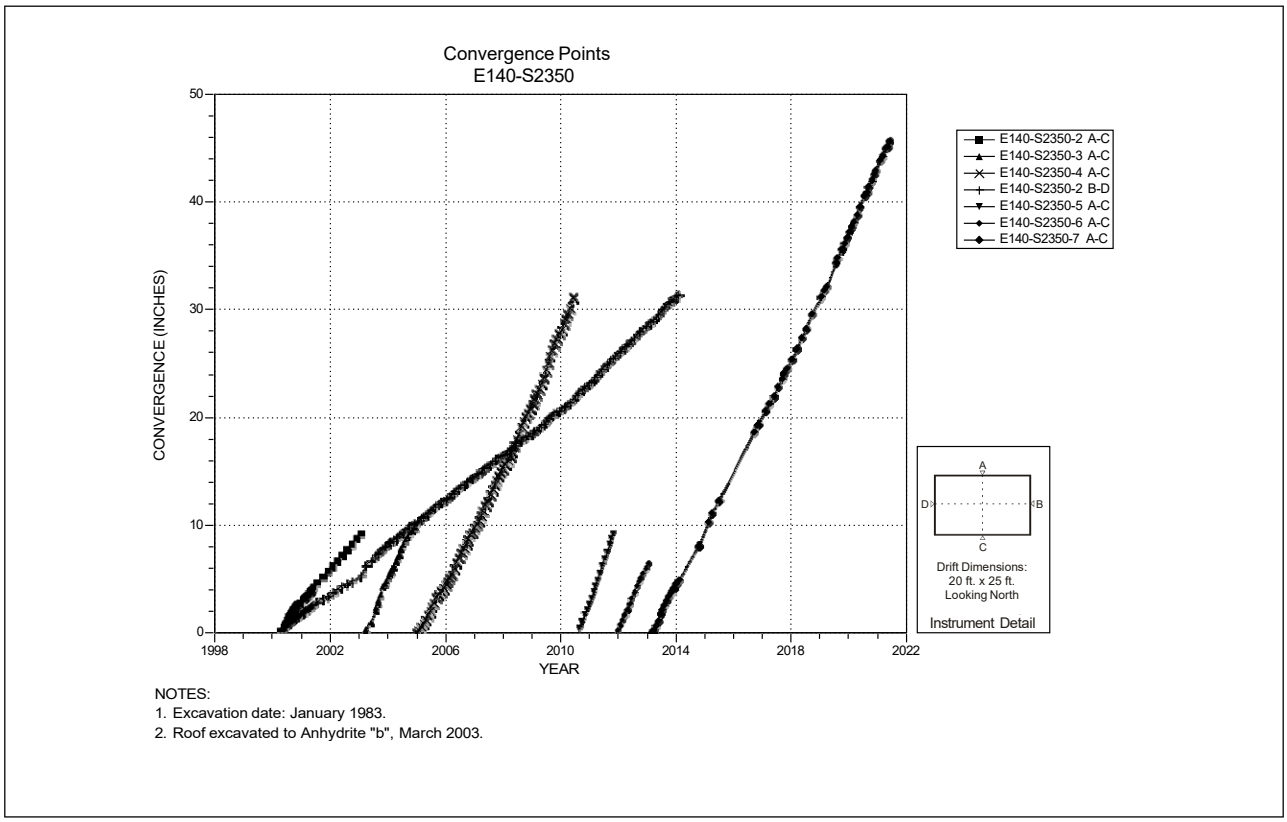

Figure 4-92 Convergence Point Array – E140 S2350 – Roof to Floor – Centerline

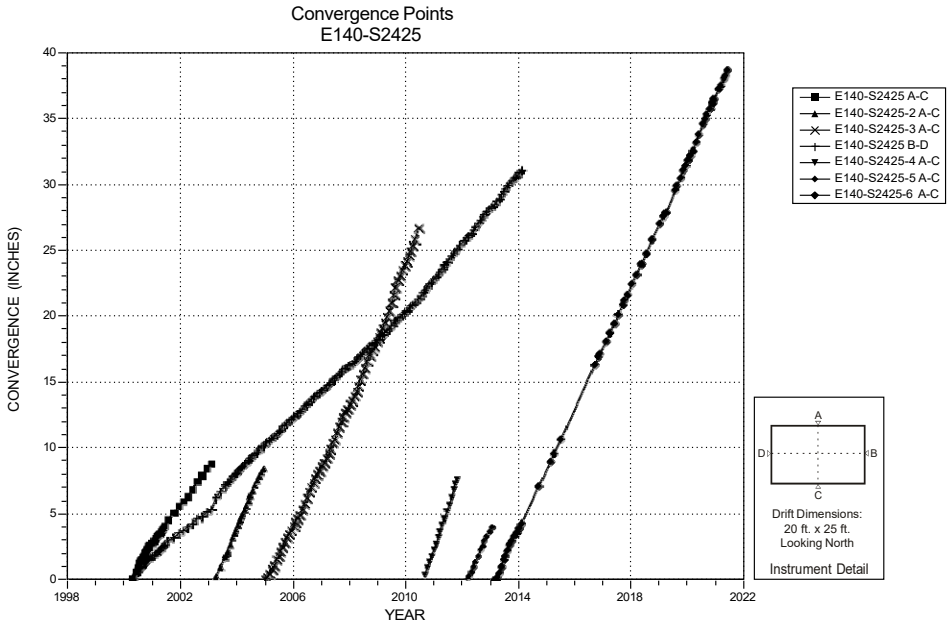

NOTES:
1. Excavation date: January 1983.
2. Roof excavated to Anhydrite "b", March 2003.

Figure 4-93 Convergence Point Array – E140 S2425 – All Chords

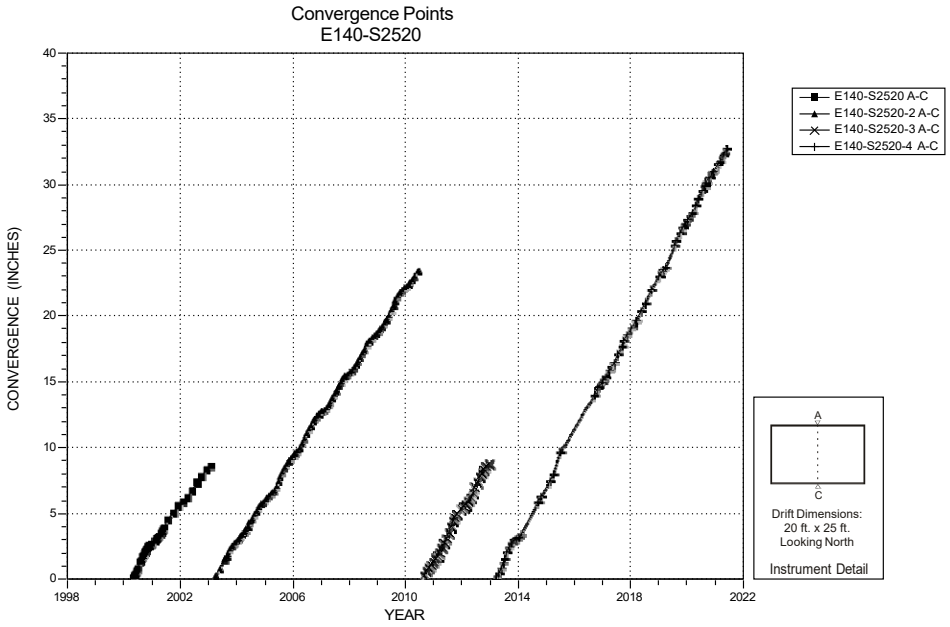

NOTES:
1. Excavation date: January 1983.
2. Roof excavated to Anhydrite "b", March 2003.

Figure 4-94 Convergence Point Array – E140 S2520 – Roof to Floor – Centerline

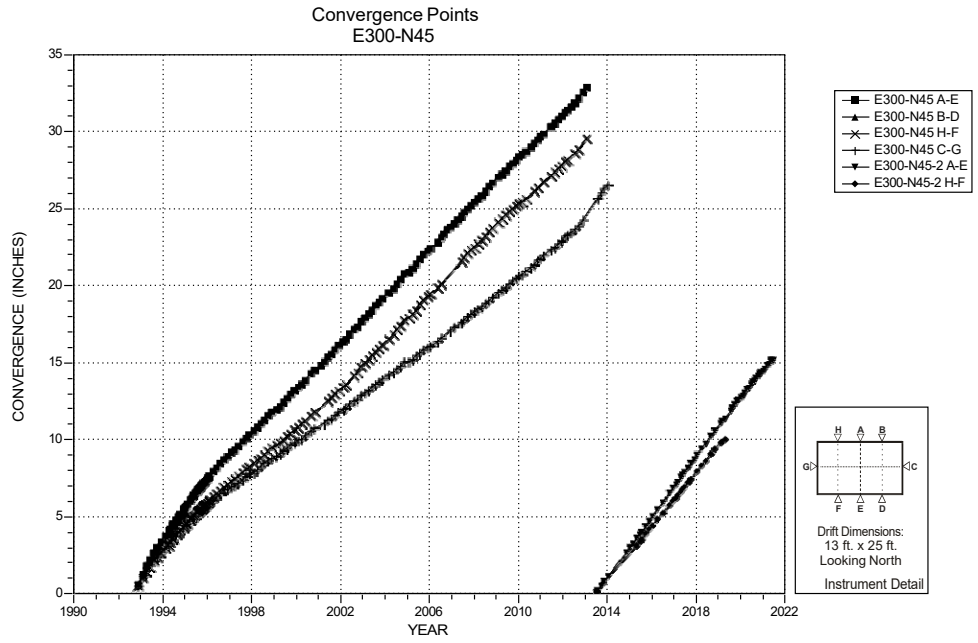

NOTES:
1. Excavation date: October 1992.

Figure 4-95 Convergence Point Array – E300 N45 – All Chords

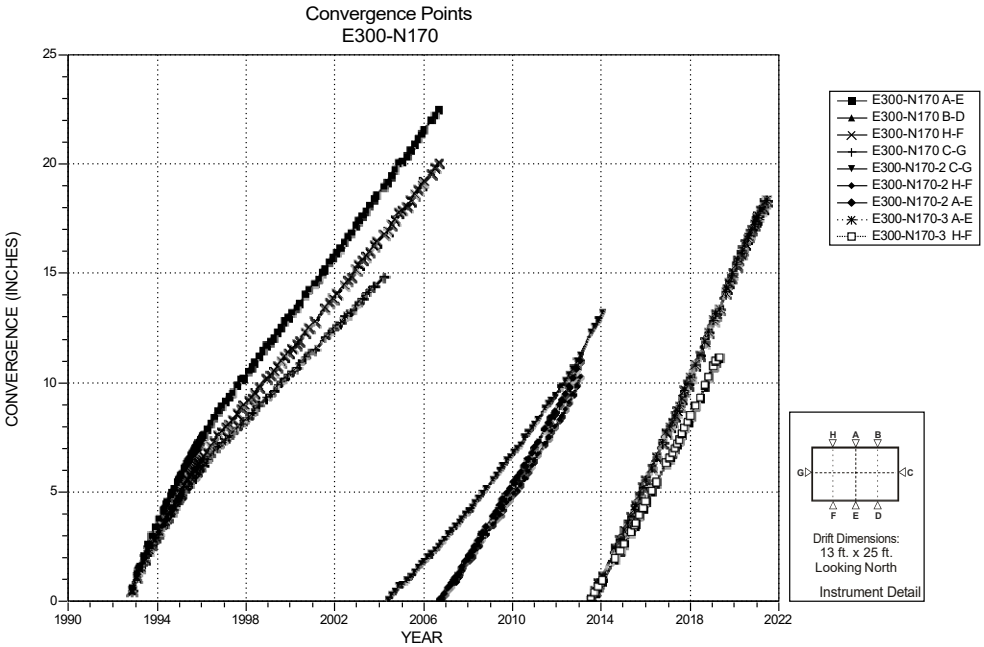

NOTES:
1. Excavation date: October 1992.
2. Reinstalled "E" and "F" points 9-27-2006.

Figure 4-96 Convergence Point Array – E300 N170 – All Chords

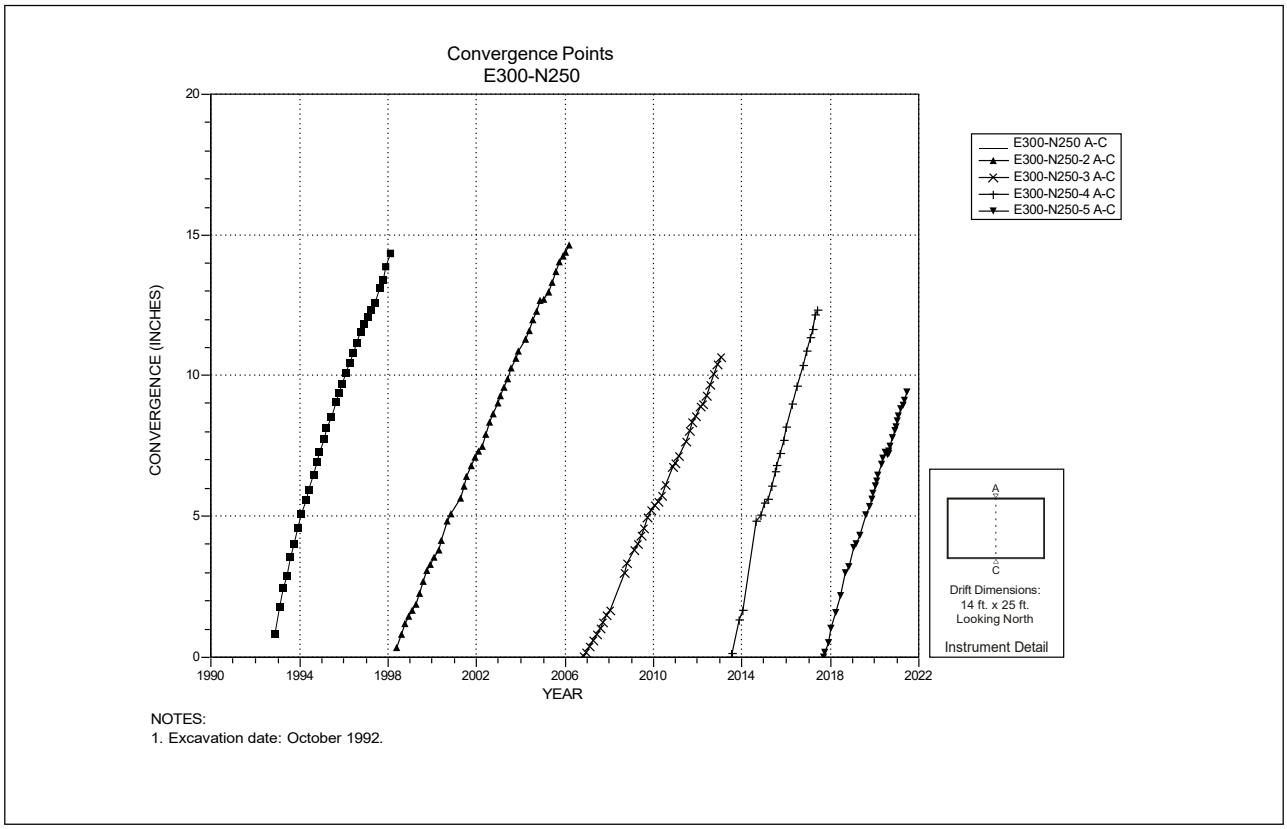

Figure 4-97 Convergence Point Array – E300 N250 – Roof to Floor – Centerline

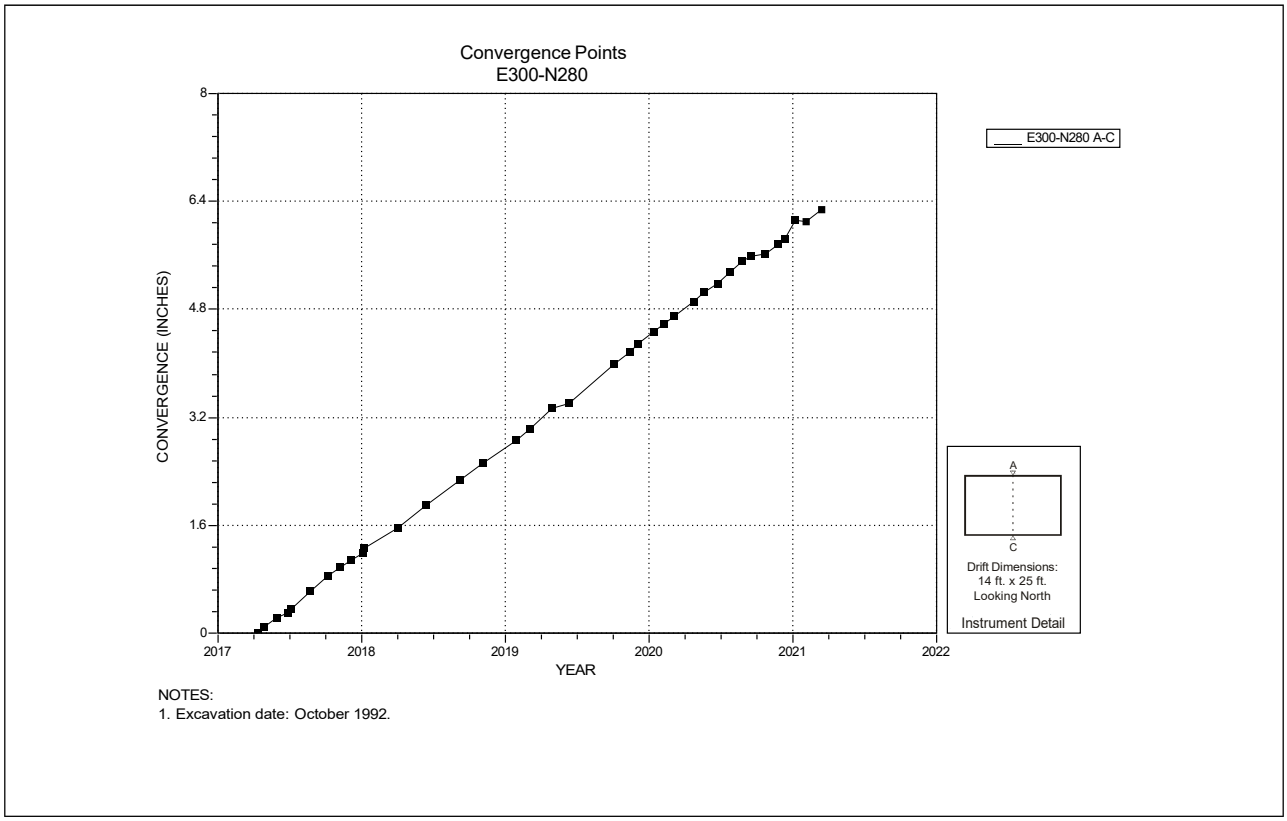

Figure 4-98 Convergence Point Array – E300 N280 – Roof to Floor – Centerline

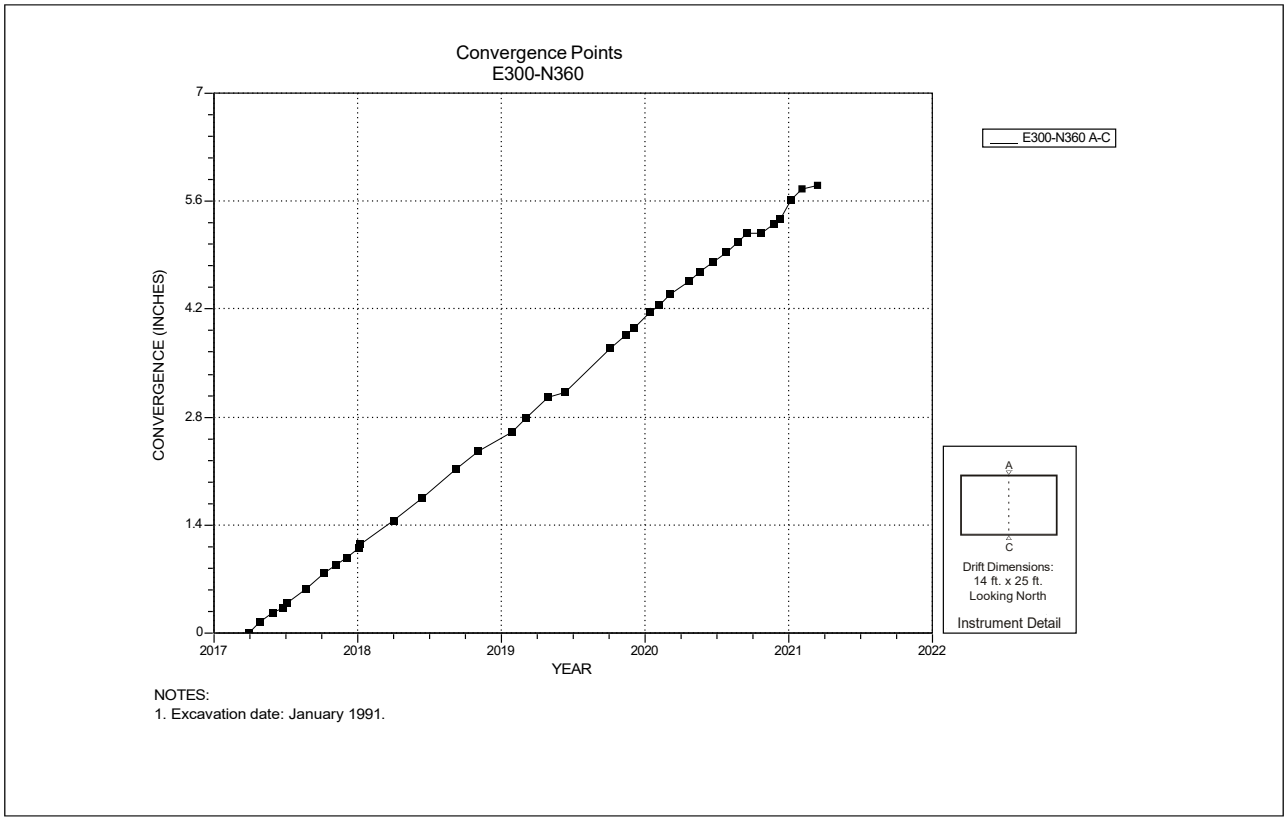

Figure 4-99 Convergence Point Array – E300 N360 – Roof to Floor – Centerline

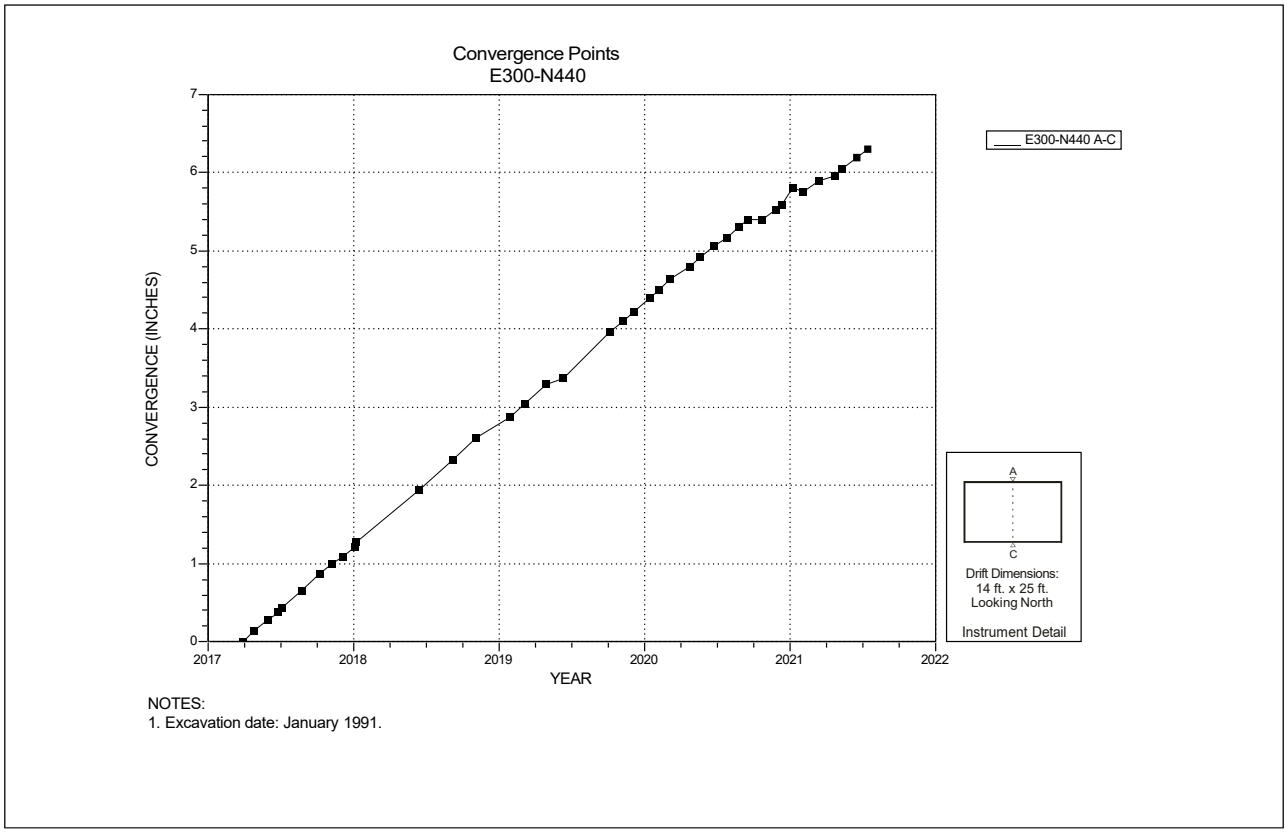

Figure 4-100 Convergence Point Array – E300 N440 – Roof to Floor – Centerline

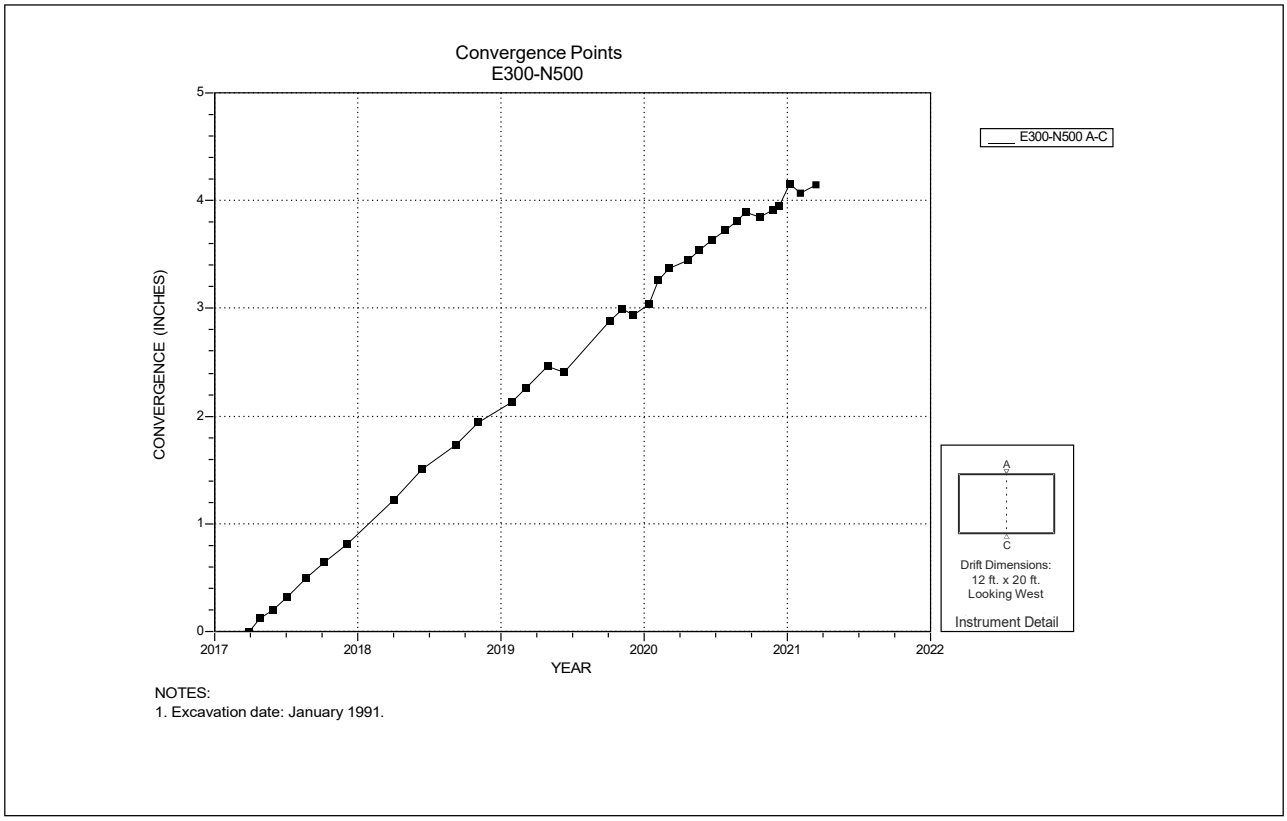

Figure 4-101 Convergence Point Array – E300 N500 – Roof to Floor – Centerline

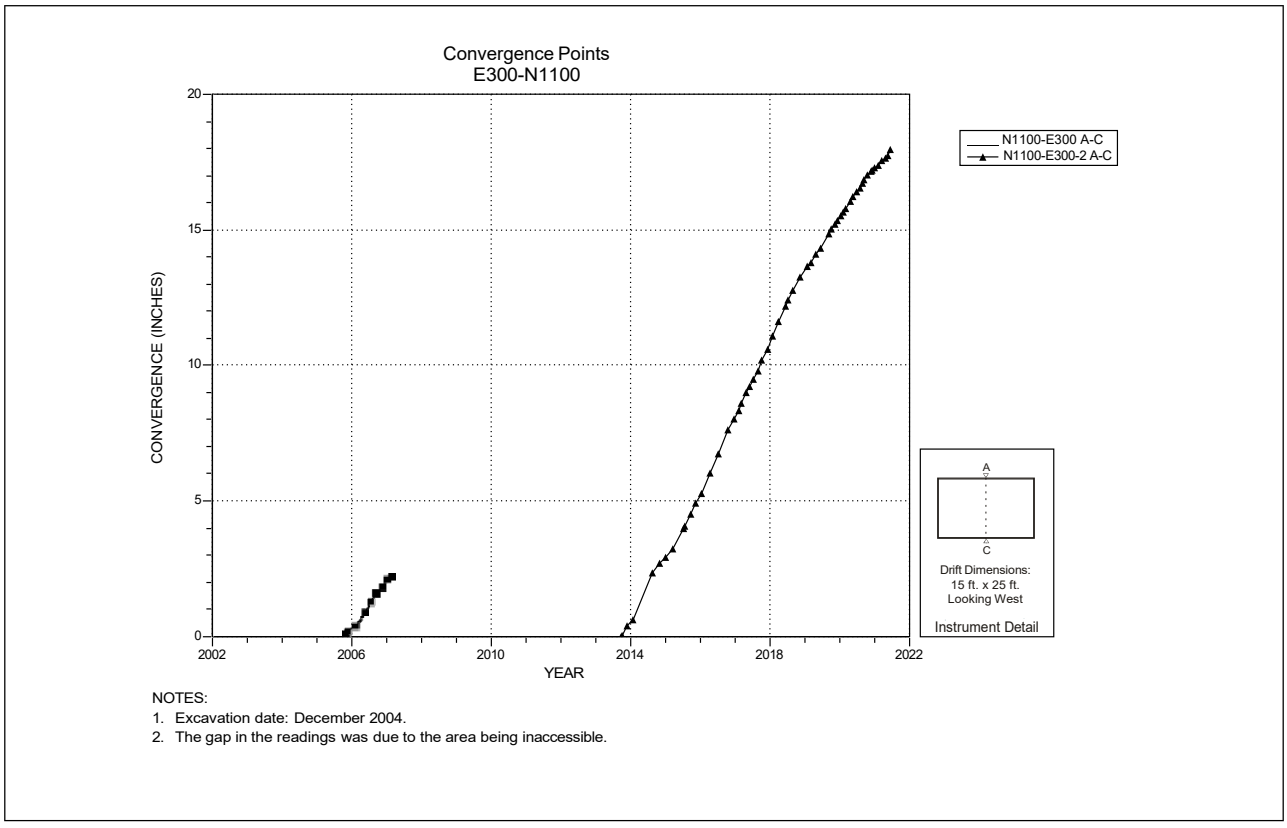

Figure 4-102 Convergence Point Array – E300 N1100 – Roof to Floor – Centerline

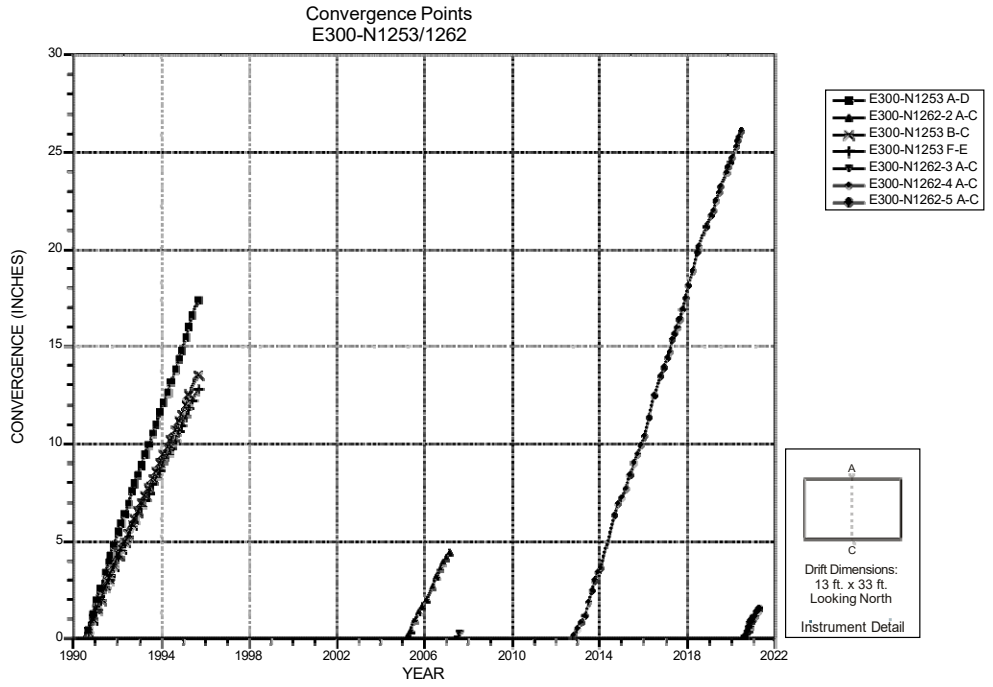

NOTES:
1. Excavation date: August 1989.

Figure 4-103 Convergence Point Array – E300 N1262 – All Chords

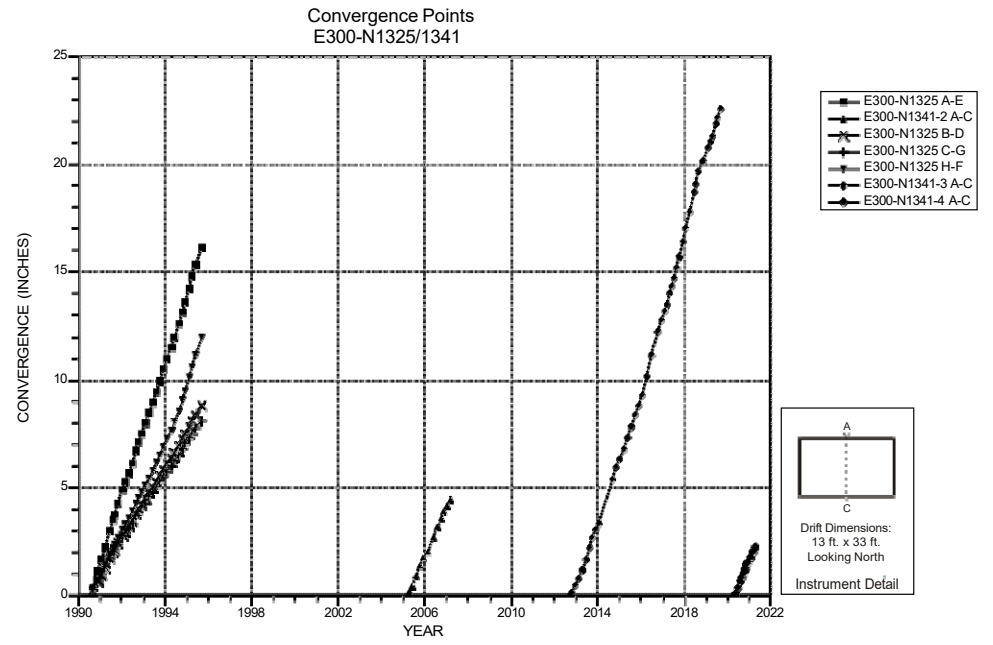

NOTES:
1. Excavation date: August 1989.
2. The gaps in the readings were due to the area being inaccessible.
3. The original installation had 3 vertical chords: A-D, B-C and F-E and horizontal chord C-G.

Figure 4-104 Convergence Point Array – E300 N1341 – All Chords

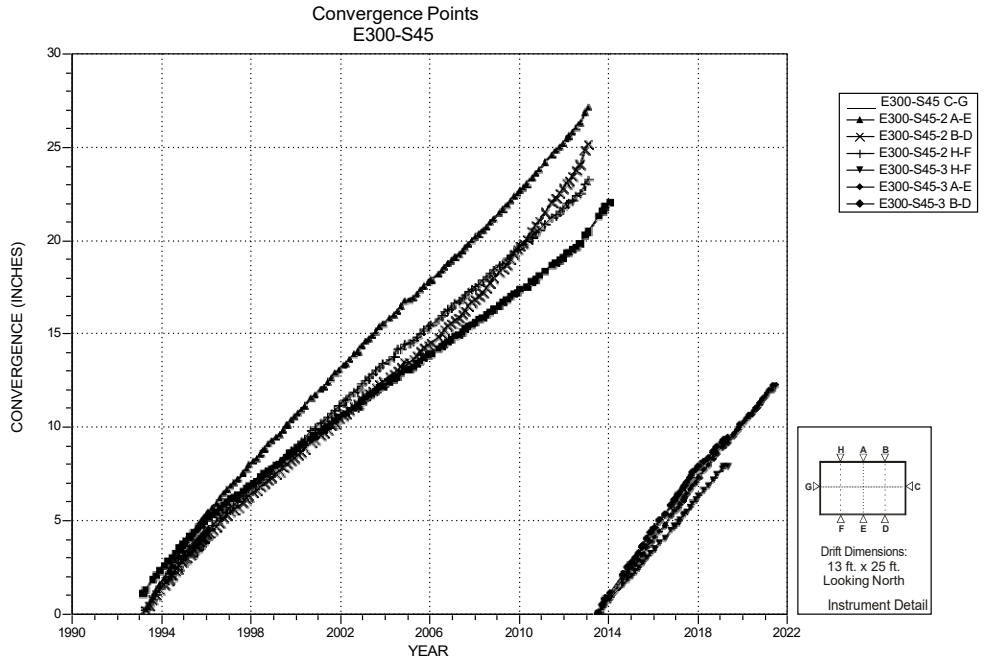

NOTES:
1. Excavation date: October 1992

Figure 4-105 Convergence Point Array – E300 S45 – Roof to Floor – All Chords

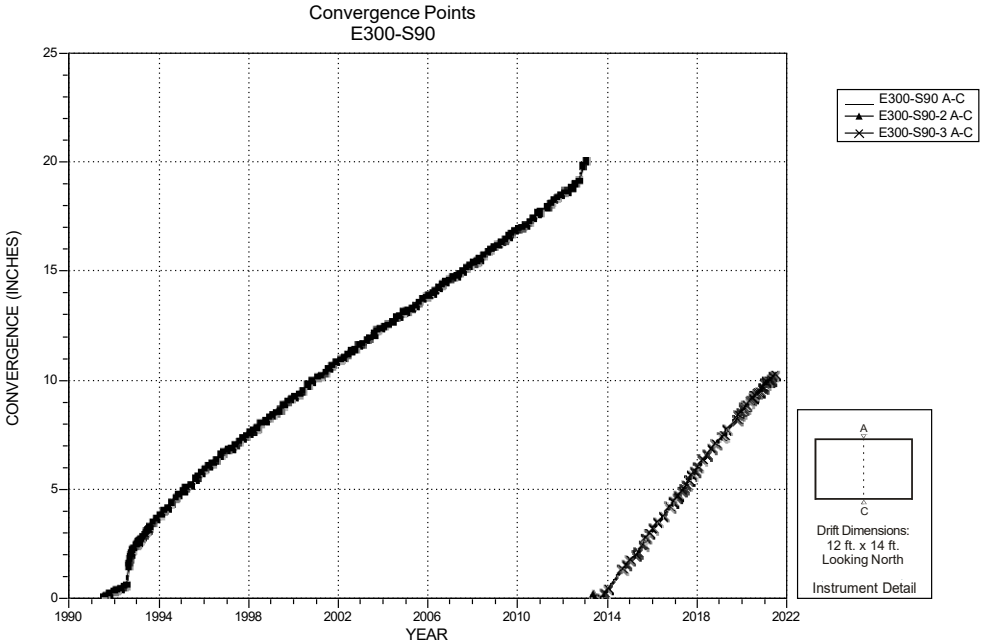

NOTES:
1. Excavation date: September 1985.

Figure 4-108 Convergence Point Array – E300 S400 – Roof to Floor – Centerline

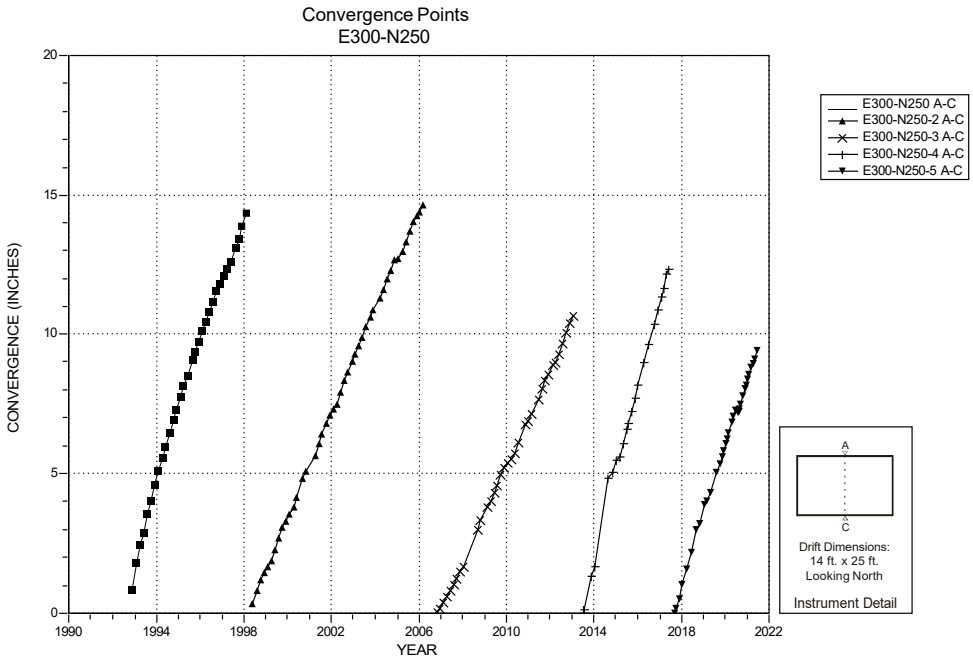

NOTES:
1. Excavation date: October 1992.

Figure 4-107 Convergence Point Array – E300 S250 – All Chords

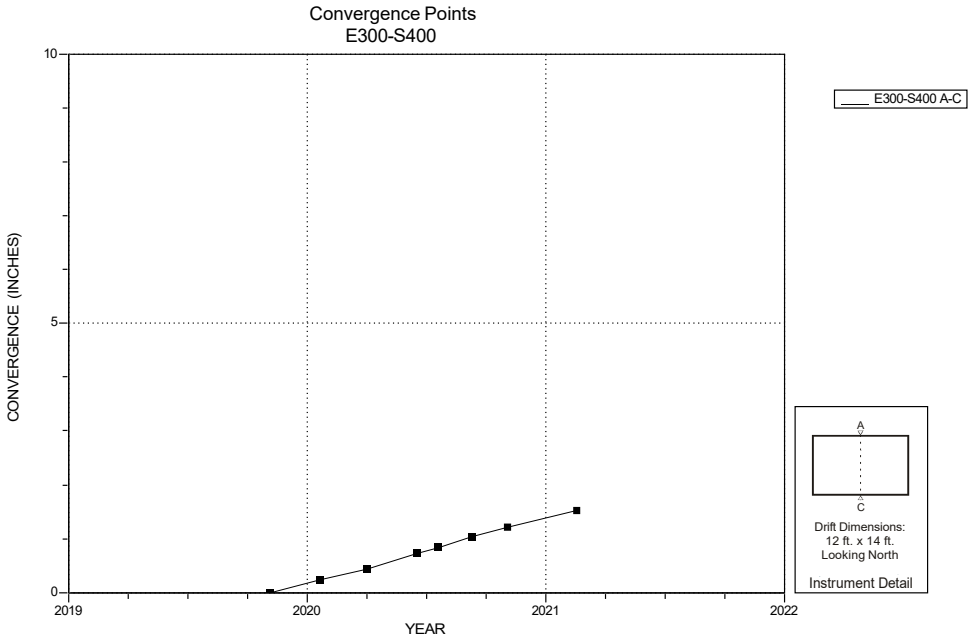

NOTES:
1. Excavation date: May 1984.

Figure 4-108 Convergence Point Array – E300 S400 – Roof to Floor – Centerline

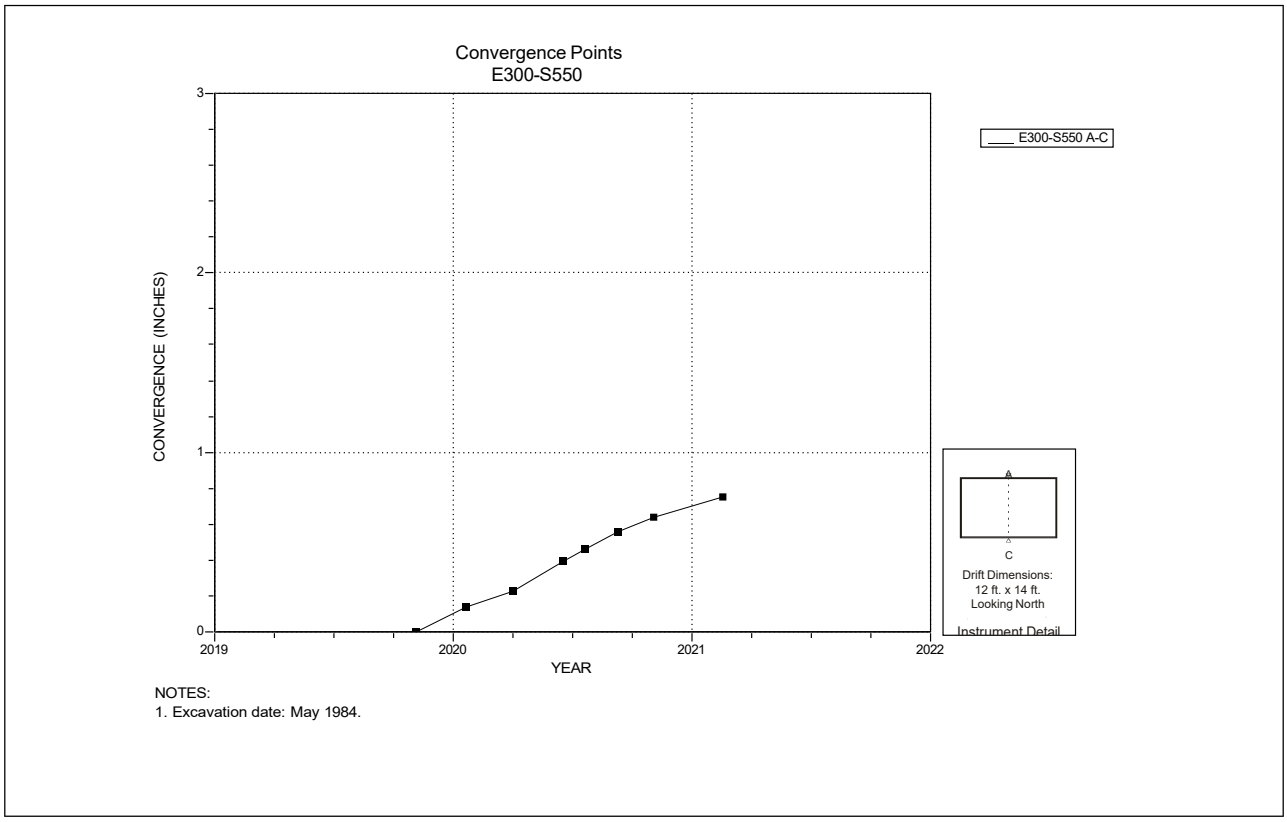

Figure 4-109 Convergence Point Array – E300 S550 – Roof to Floor – Centerline

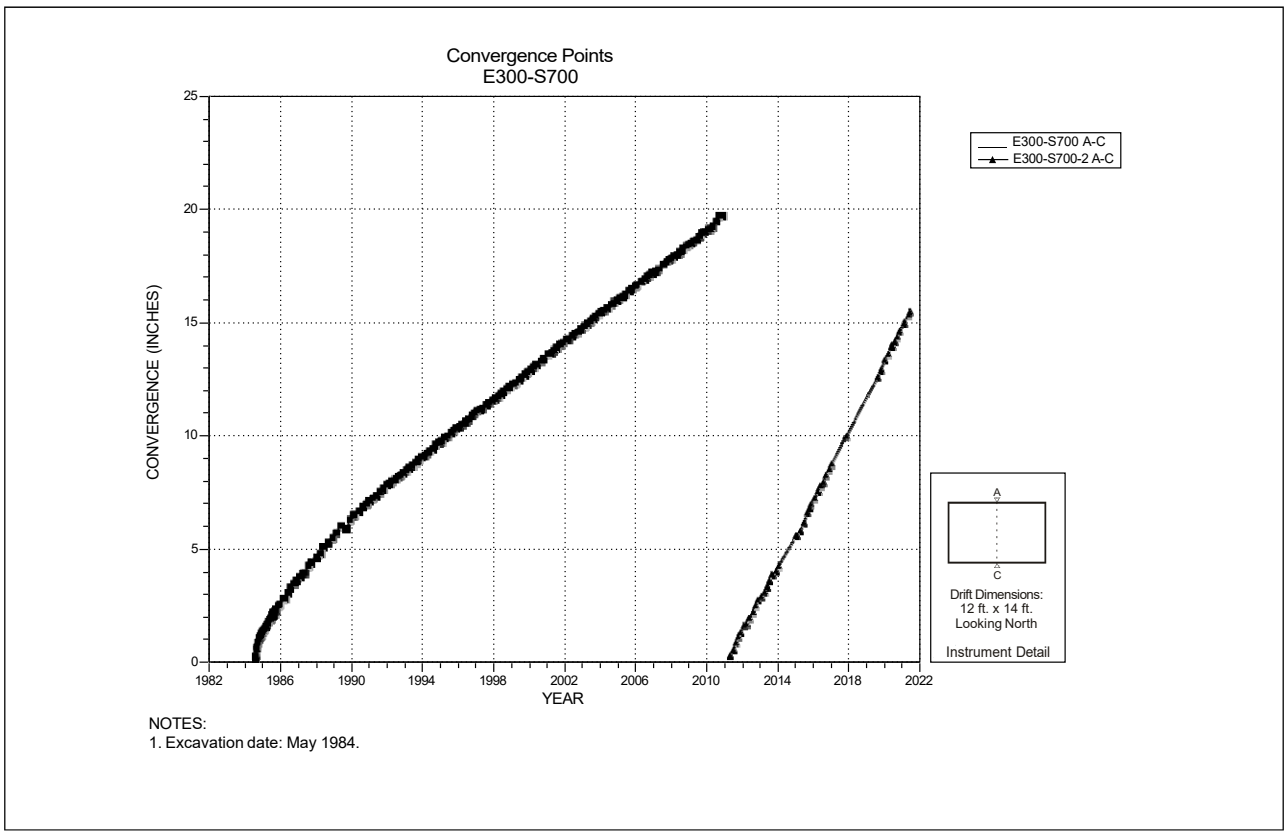

Figure 4-110 Convergence Point Array – E300 S700 – Roof to Floor – Centerline

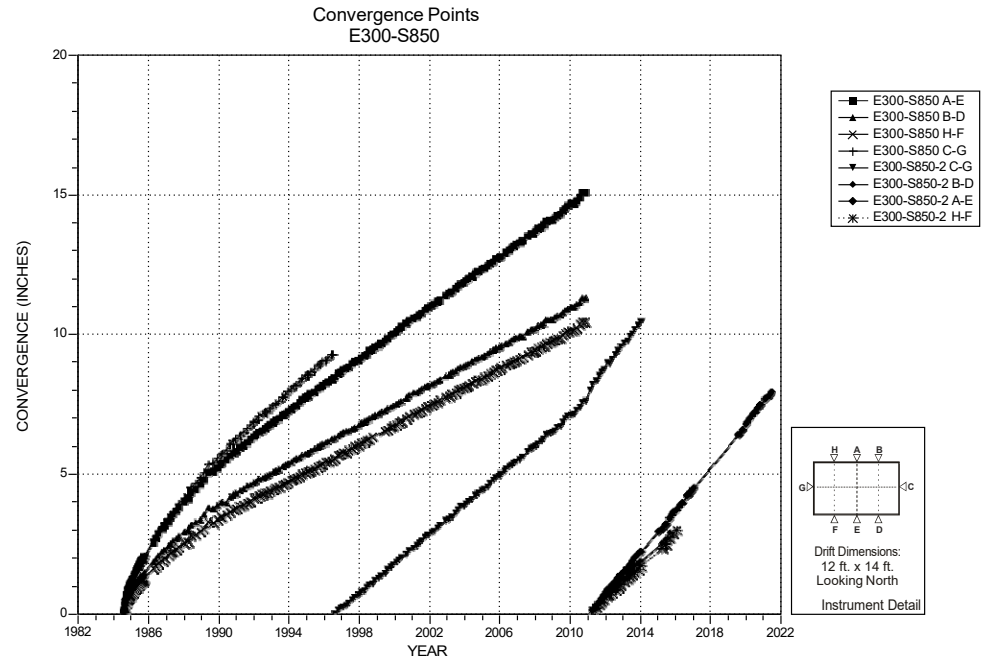

NOTES:
1. Excavation date: July 1984.

Figure 4-111 Convergence Point Array – E300 S850 – All Chords

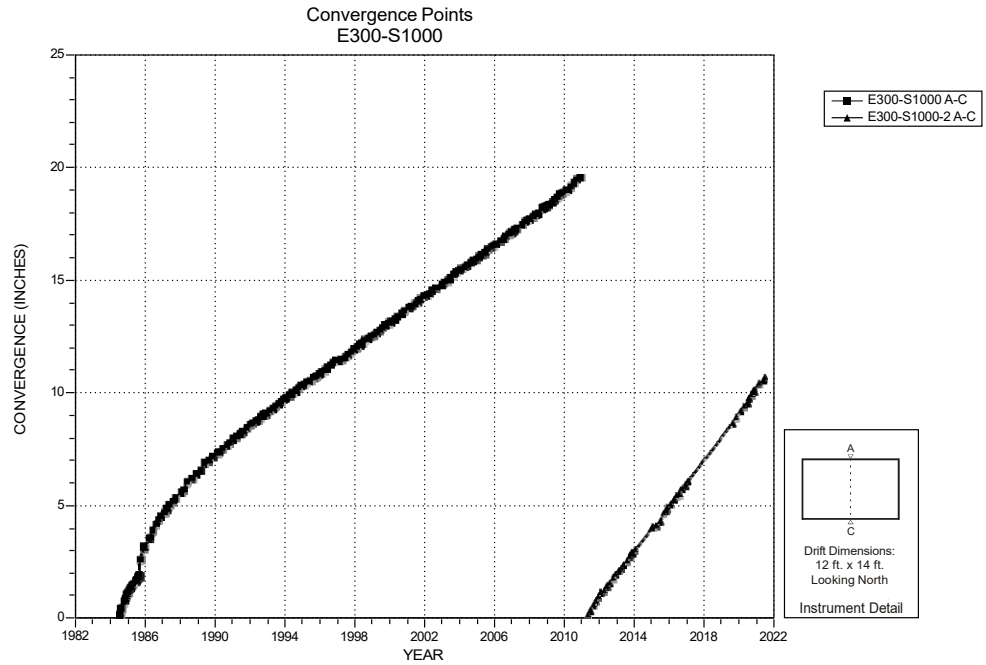

NOTES:
1. Excavation date: July 1984.

Figure 4-112 Convergence Point Array – E300 S1000 – Roof to Floor

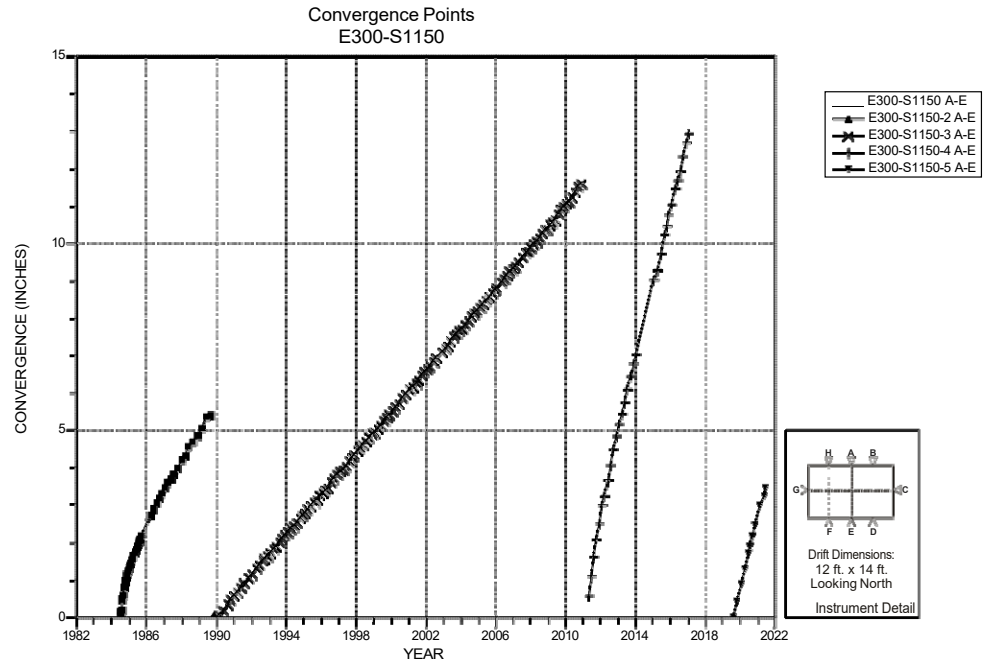

NOTES:
1. Excavation date: July 1984.

Figure 4-113 Convergence Point Array – E300 S1150 – Roof to Floor – Center Points

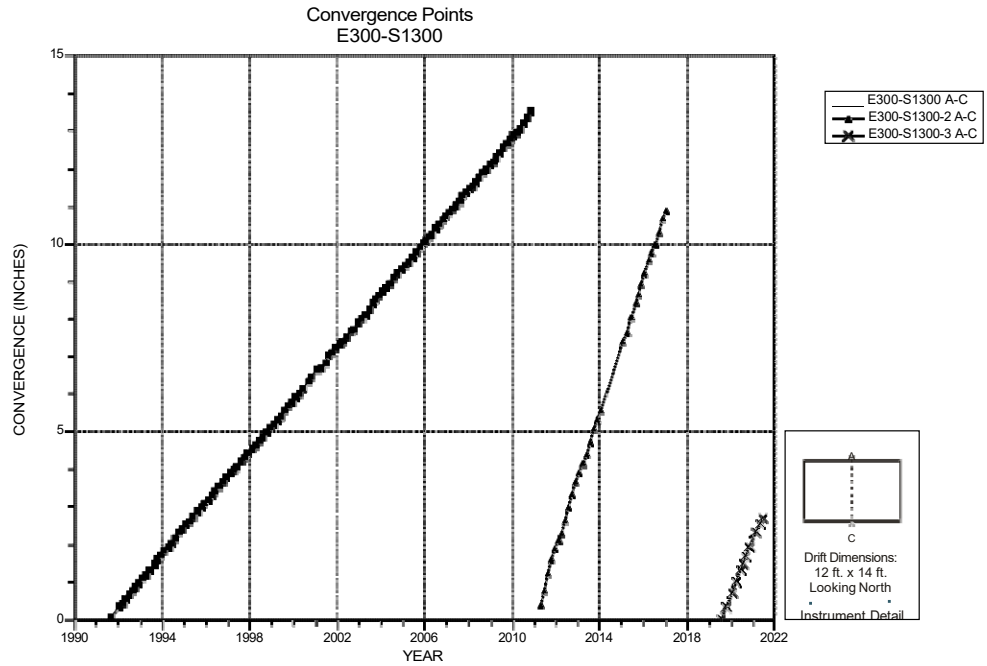

NOTES:
1. Excavation date: July 1984.

Figure 4-114 Convergence Point Array – E300 S1300 – Roof to Floor

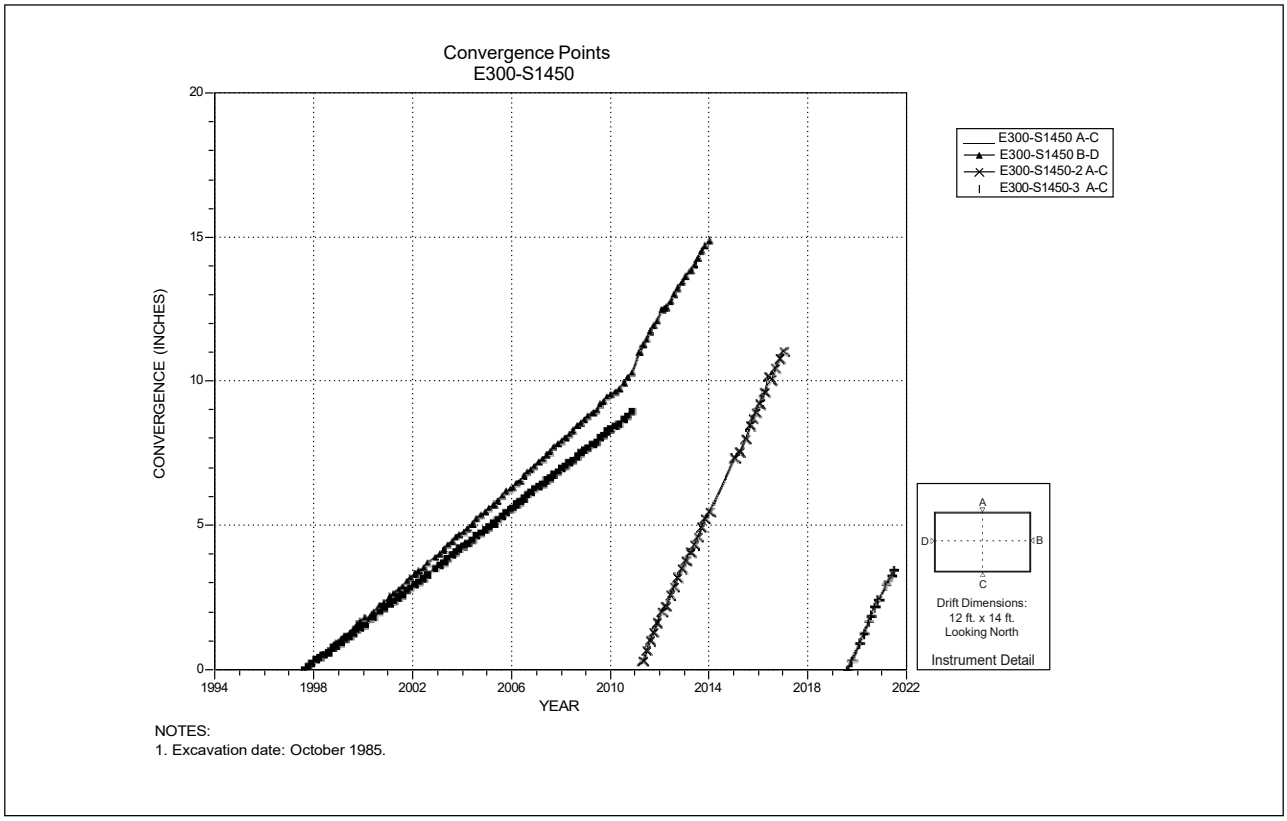

Figure 4-115 Convergence Point Array – E300 S1450 – All Chords

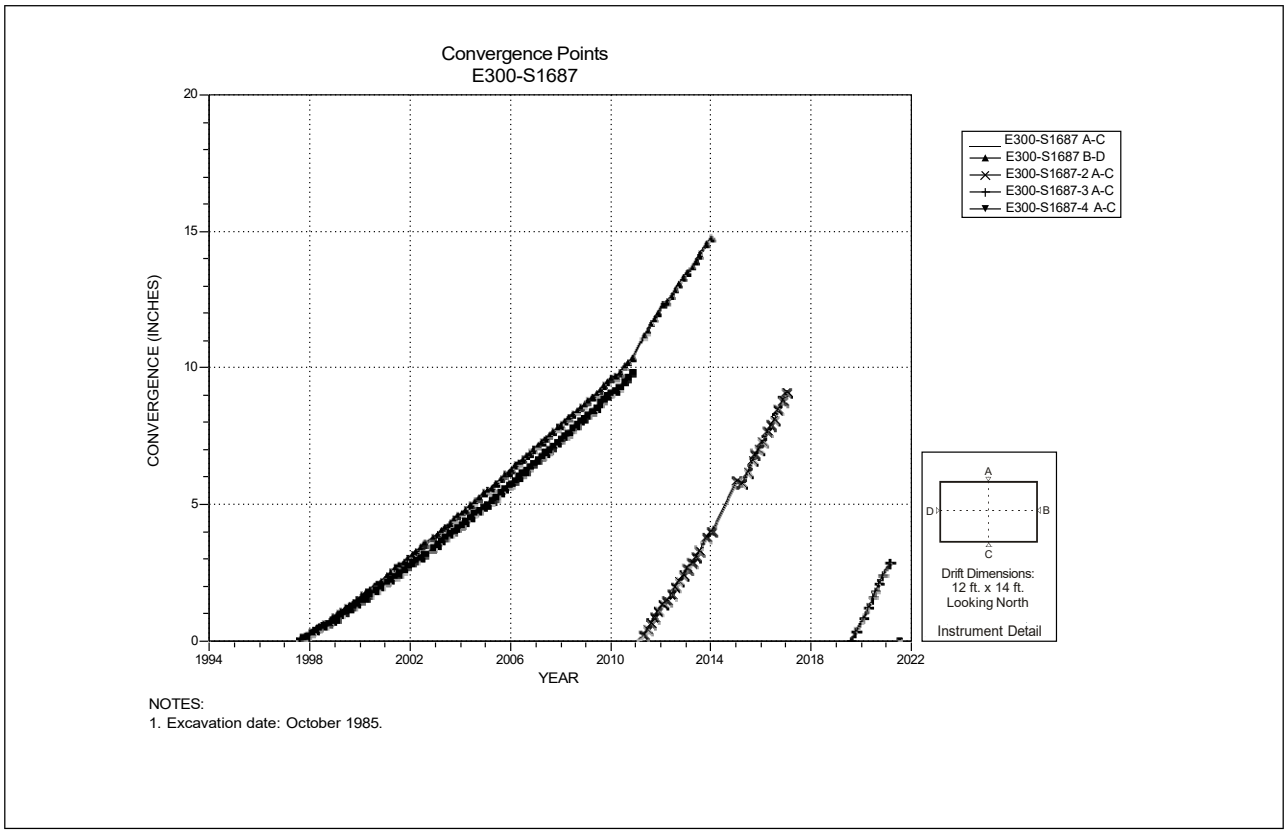

Figure 4-116 Convergence Point Array – E300 S1687 – All Chords

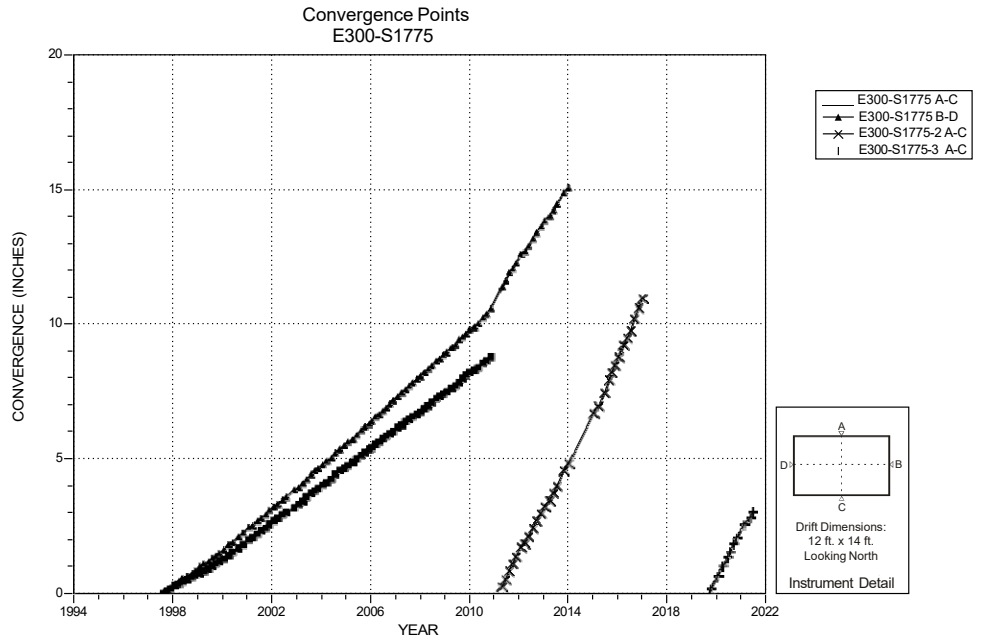

NOTES:
1. Excavation date: October 1985.

Figure 4-117 Convergence Point Array – E300 S1775 – All Chords

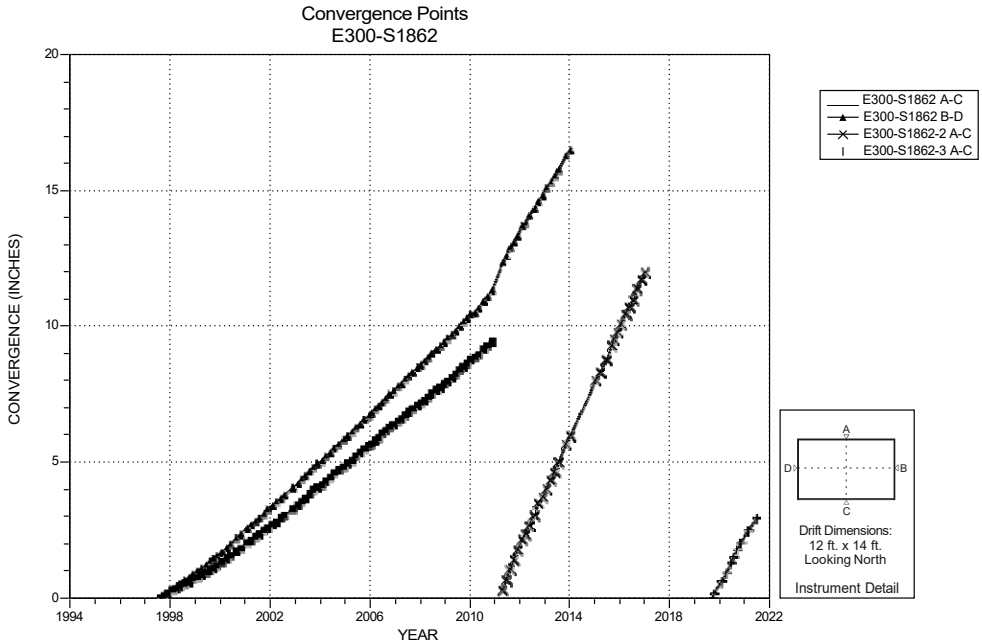

NOTES:
1. Excavation date: October 1985.

Figure 4-118 Convergence Point Array – E300 S1862 – All Chords

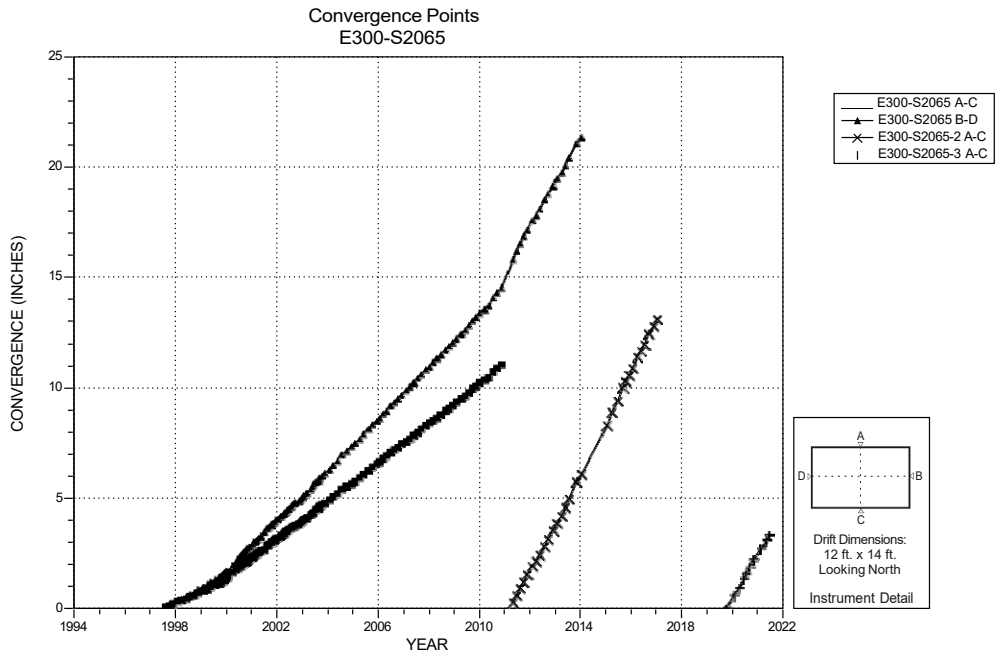

NOTES:
1. Excavation date: April 1986.

Figure 4-119 Convergence Point Array – E300 S2065 – All Chords

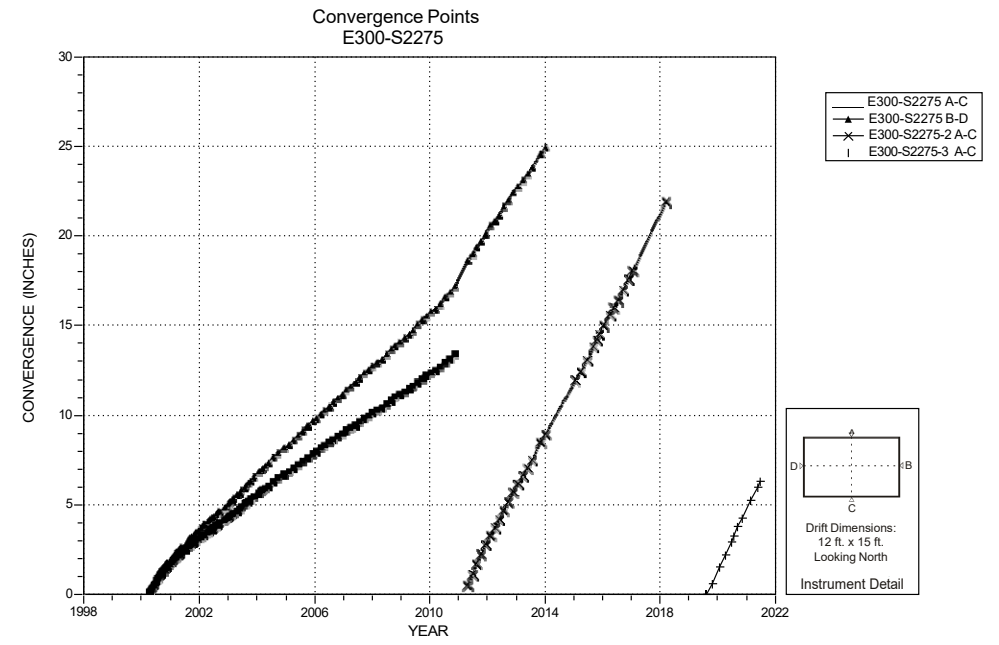

NOTES:
1. Excavation date: November 1999.

Figure 4-120 Convergence Point Array – E300 S2275 – All Chords

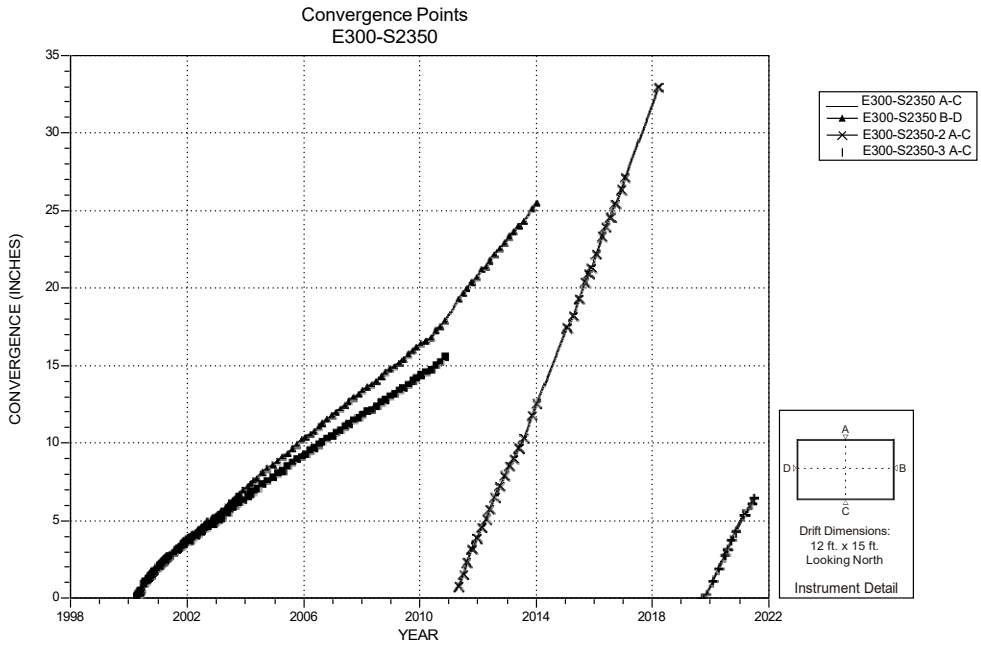

NOTES:
1. Excavation date: November 1999.

Figure 4-121 Convergence Point Array – E300 S2350 – All Chords

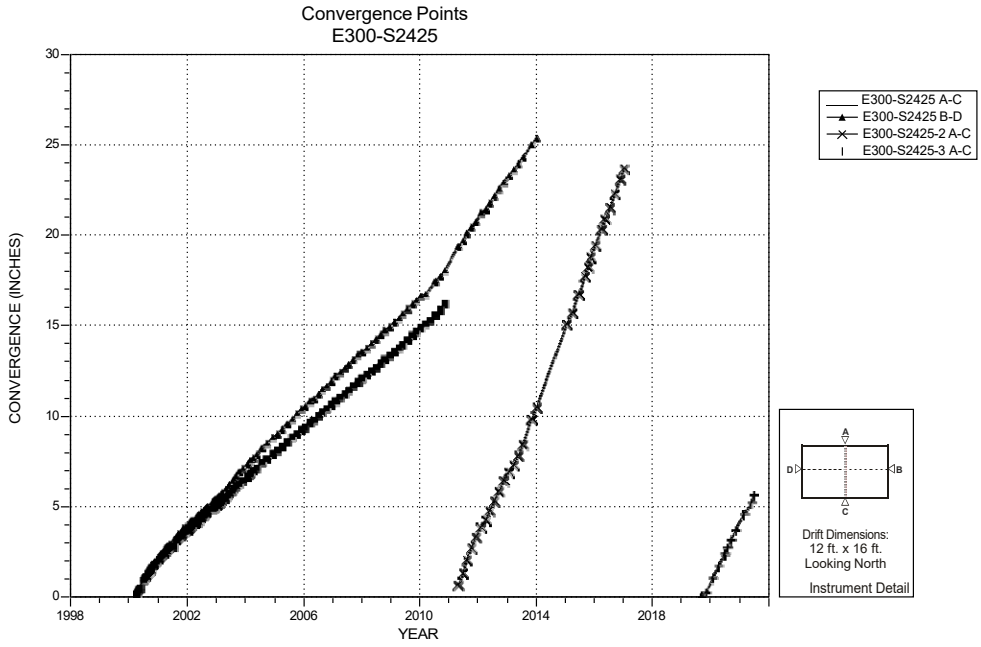

NOTES:
1. Excavation date: December 1999.

Figure 4-122 Convergence Point Array – E300 S2425 – All Chords

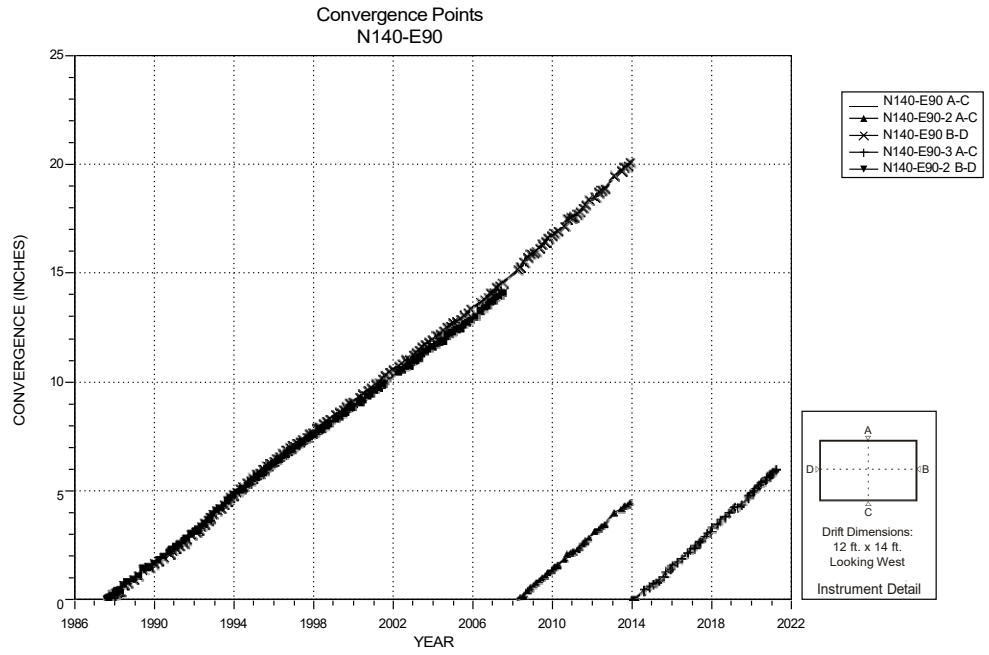

NOTES:
1. Excavation date: November 1982.

Figure 4-123 Convergence Point Array – N140 E90 – All chords

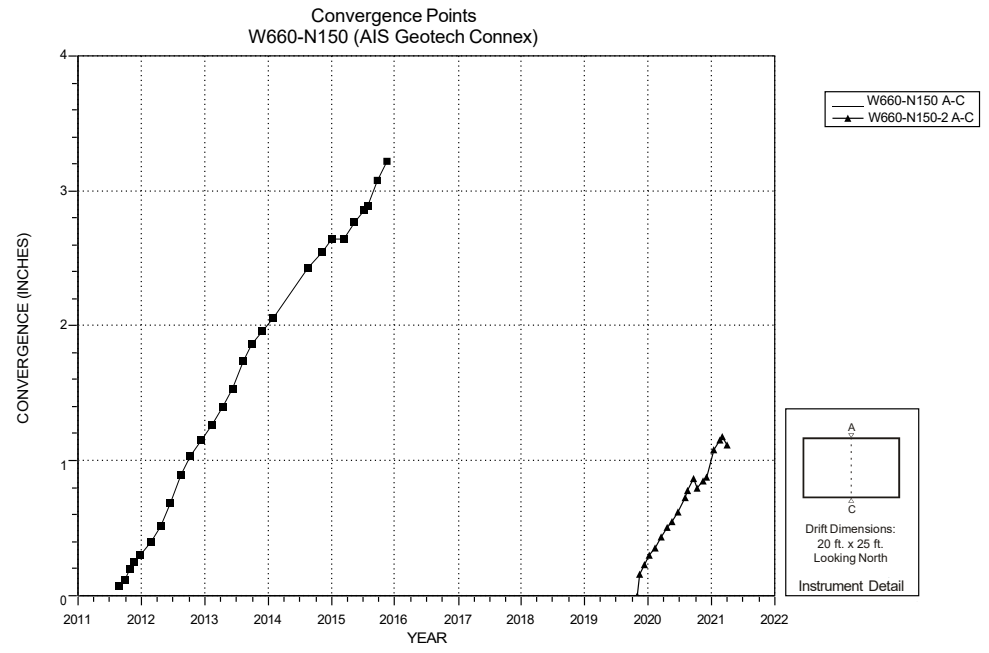

NOTES:
1. Excavation date: January 1988.

Figure 4-124 Convergence Point Array – W660 N150 – Roof to Floor

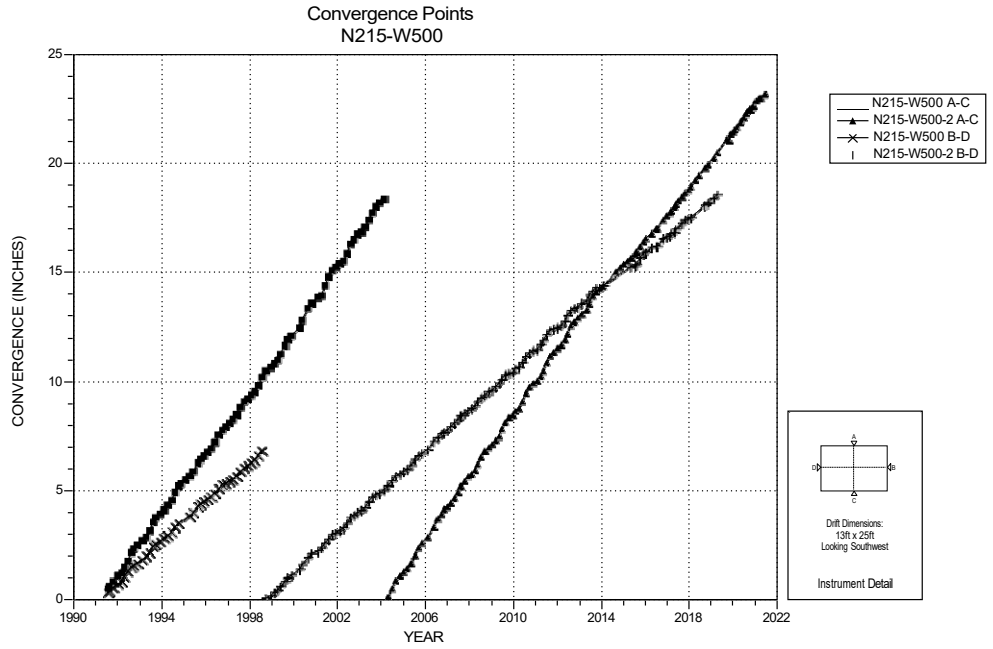

NOTES:
1. Excavation date: December 1987.

Figure 4-125 Convergence Point Array – N215 W500 – All Chords

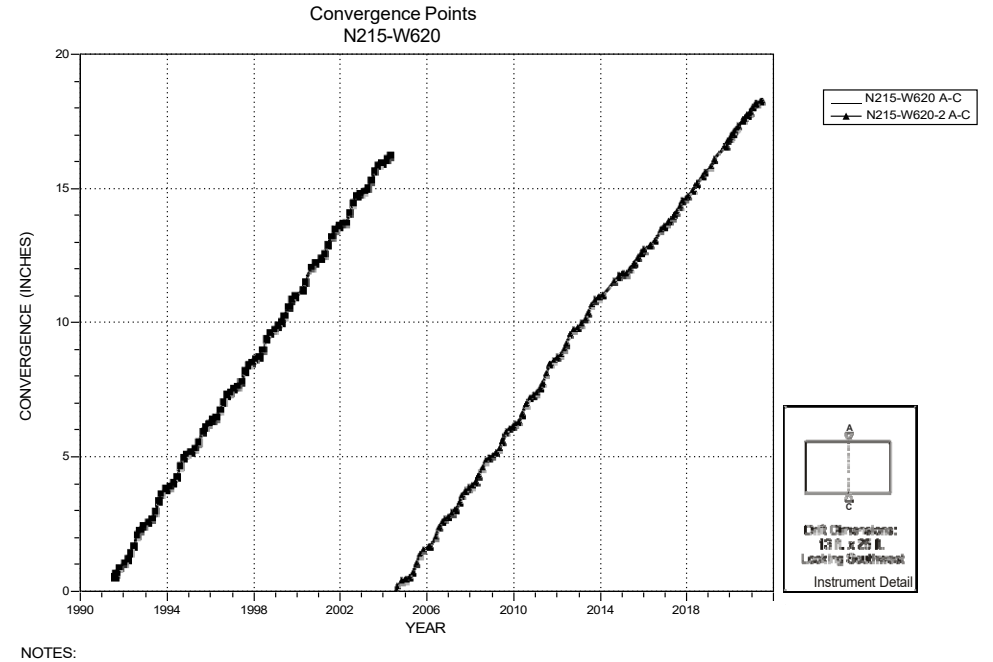

NOTES:
1. Excavation date: January 1988.

Figure 4-126 Convergence Point Array – N215 W620 – All Chords

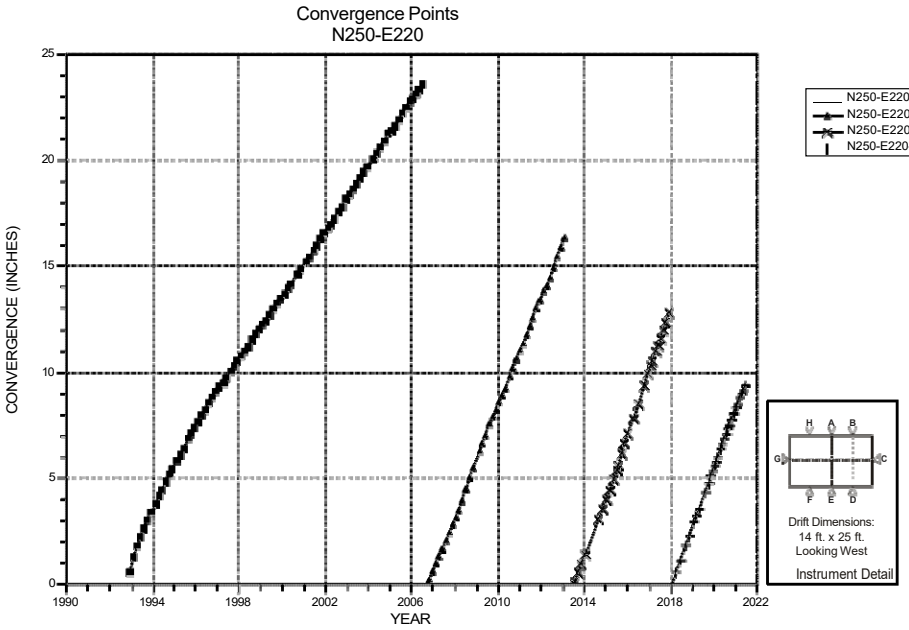

NOTES:
1. Excavation date: October 1992.

Figure 4-127 Convergence Point Array – N250 E220 – Roof to Floor – Centerline

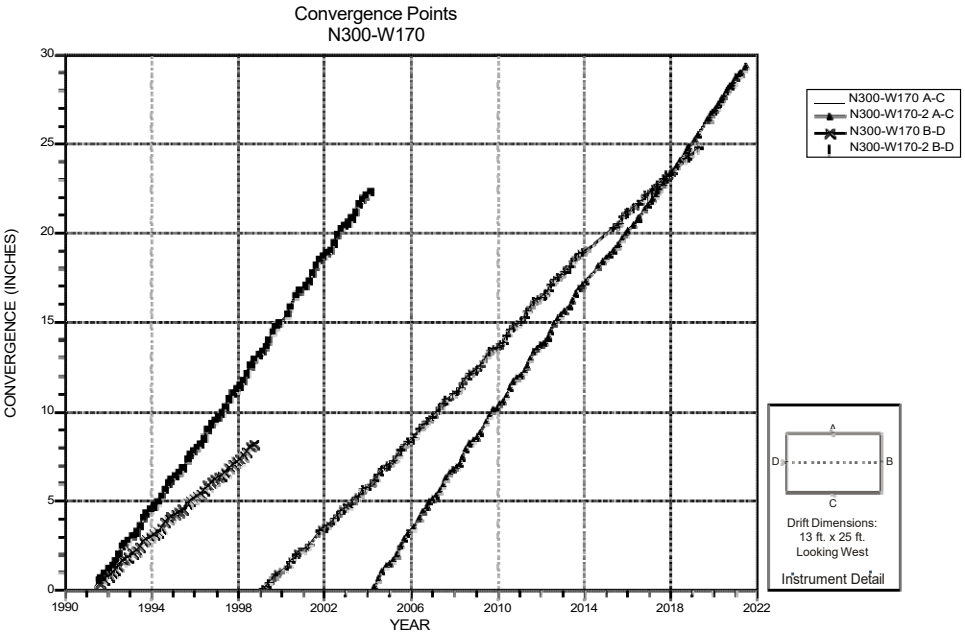

NOTES:
1. Excavation date: October 1987.

Figure 4-128 Convergence Point Array – N300 W170 – All Chords

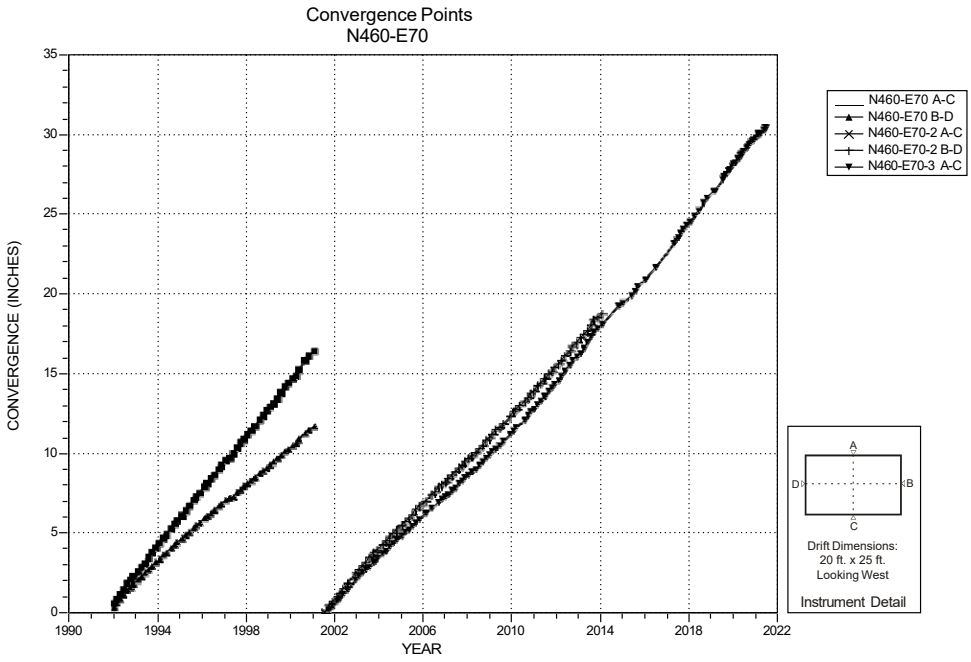

NOTES:
1. Excavation date: February 1983.

Figure 4-129 Convergence Point Array – N460 E70 – All Chords

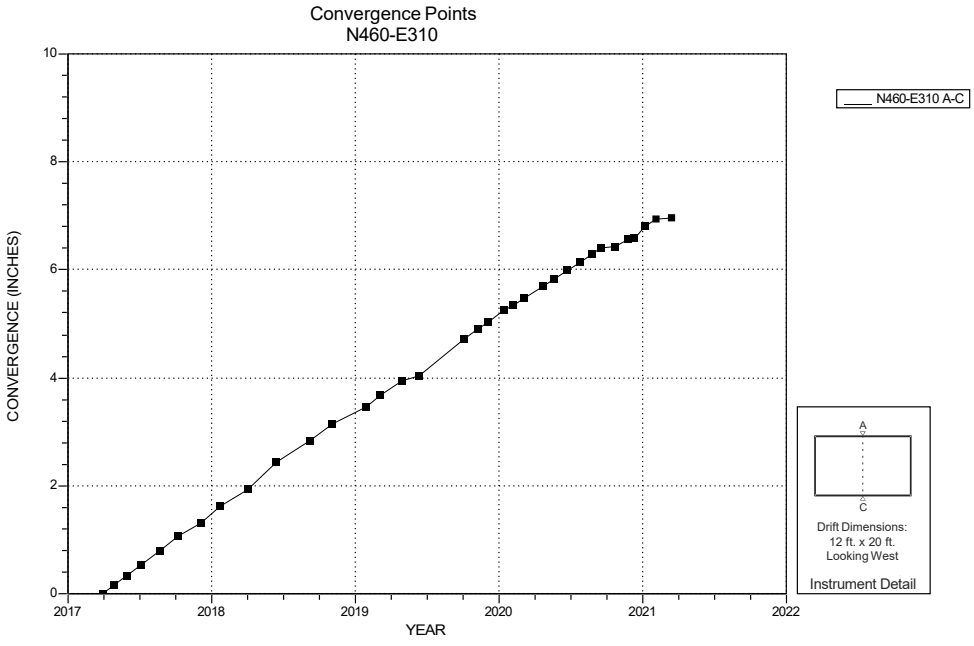

NOTES:
1. Excavation date: January 1991.

Figure 4-132 Convergence Point Array – N1420 E79 – Roof to Floor

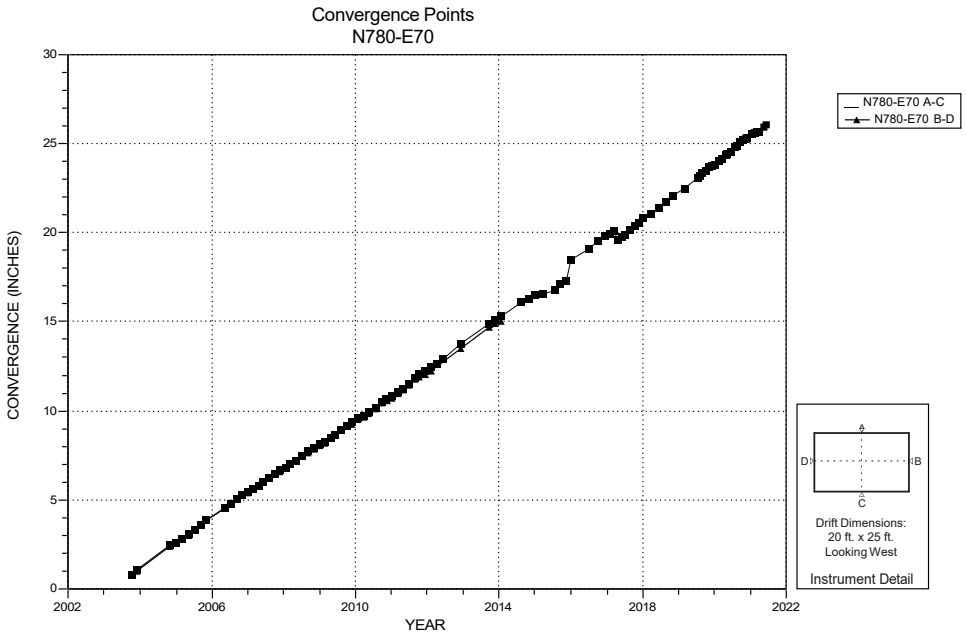

Figure 4-131 Convergence Point Array – N780 E70 – All Chords

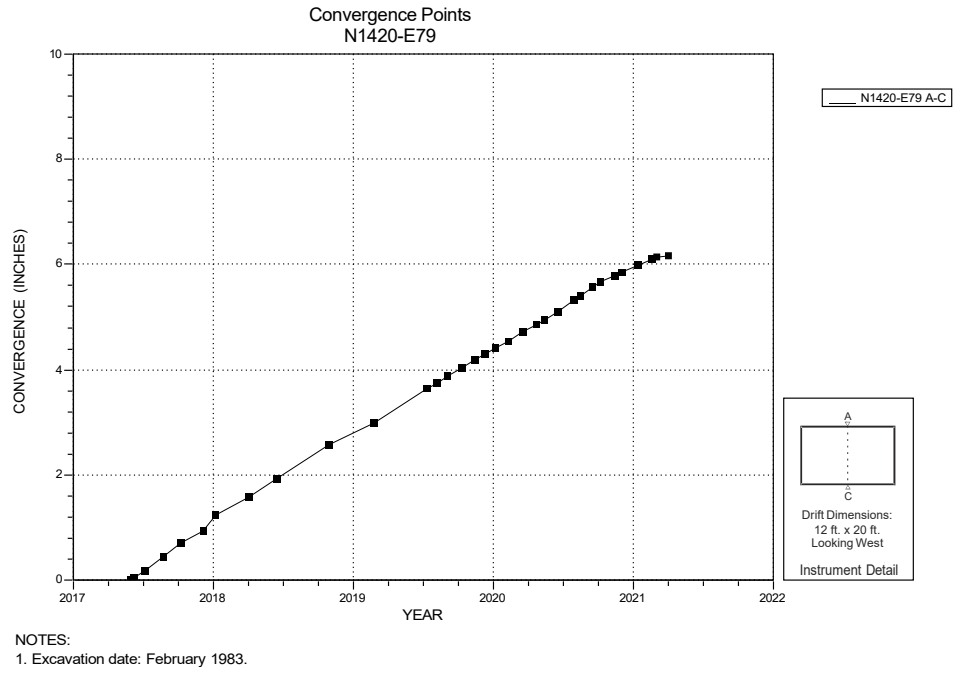

Figure 4-132 Convergence Point Array – N1420 E79 – Roof to Floor

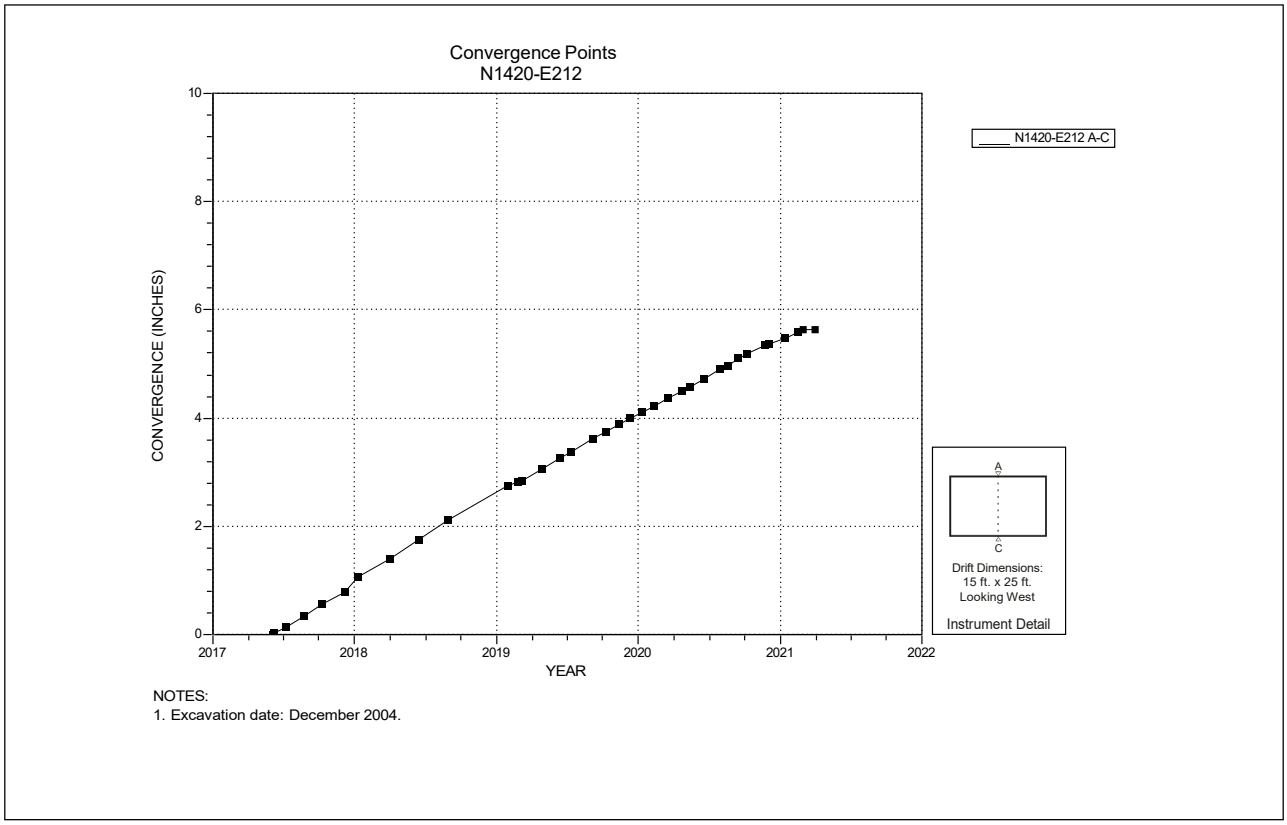

Figure 4-133 Convergence Point Array – N1420 E212 – Roof to Floor

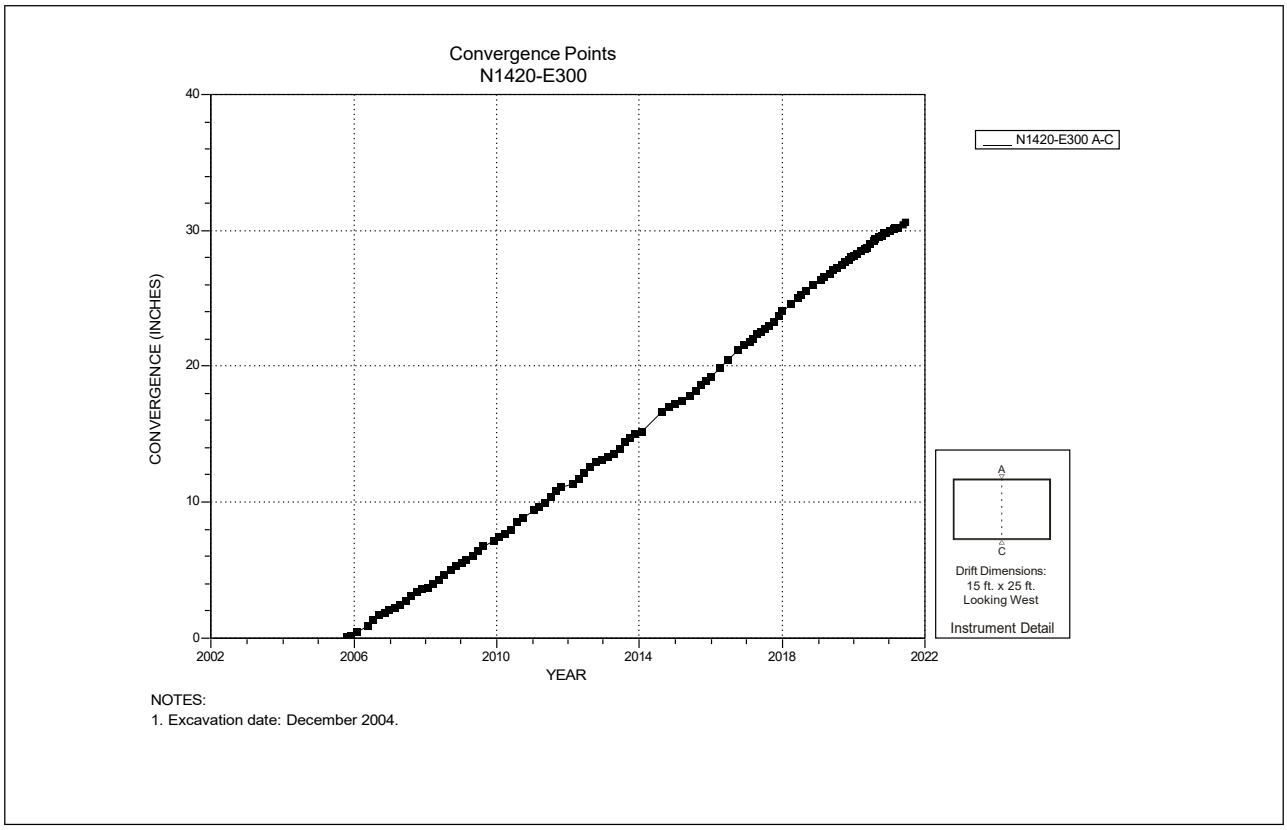

Figure 4-134 Convergence Point Array – N1420 E300 – Roof to Floor

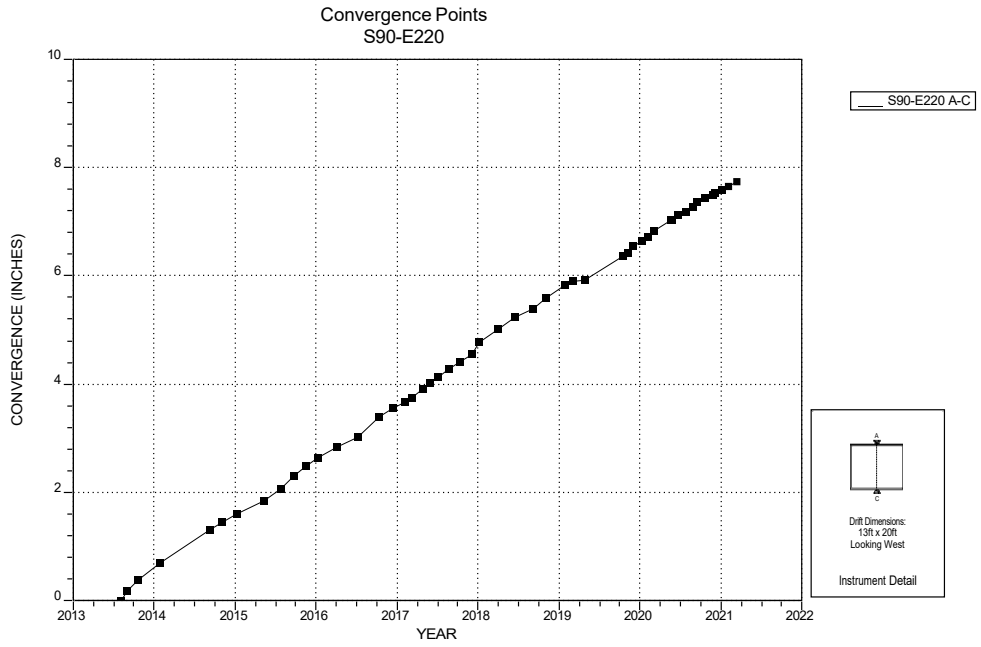

NOTES:
1. Excavation date: September 1985.

Figure 4-135 Convergence Point Array –S90 E220 – Roof to Floor

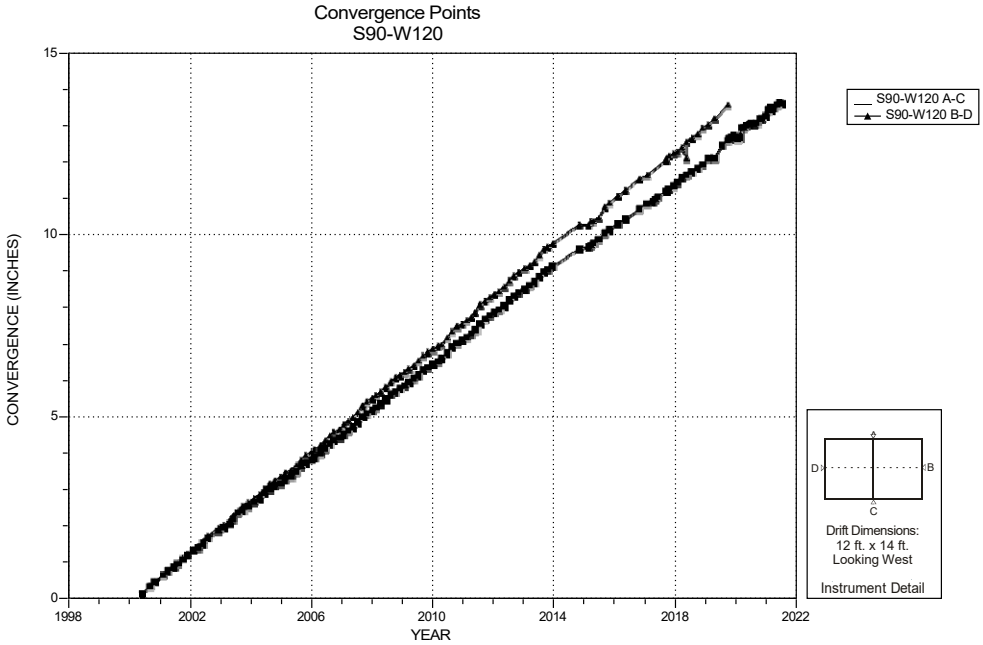

NOTES:
1. Excavation date: July 1985.

Figure 4-136 Convergence Point Array – S90 W120– All Chords

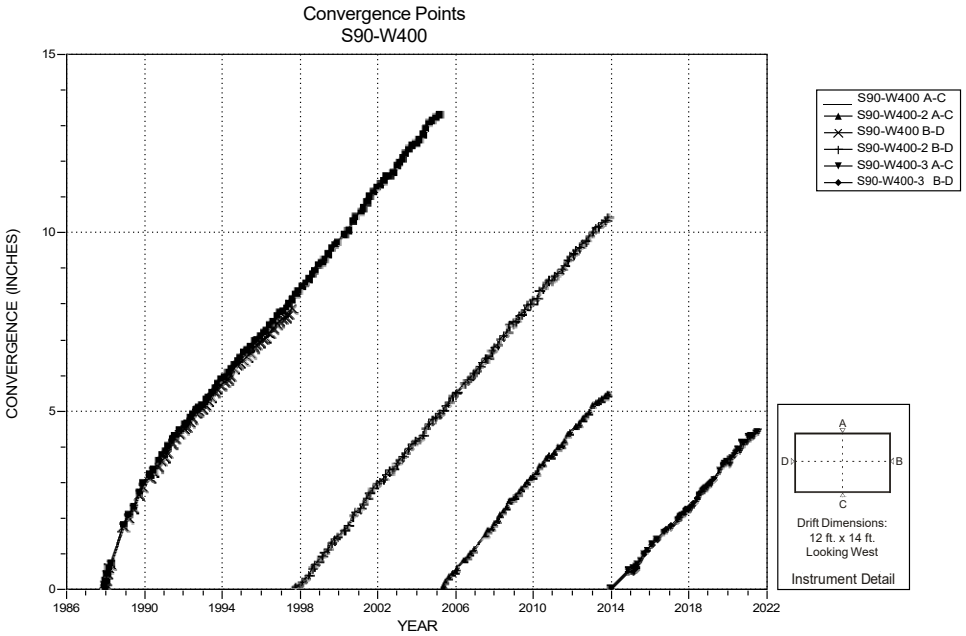

NOTES:
1. Excavation date: October 1987.

Figure 4-137 Convergence Point Array – S90 W400 – All Chords

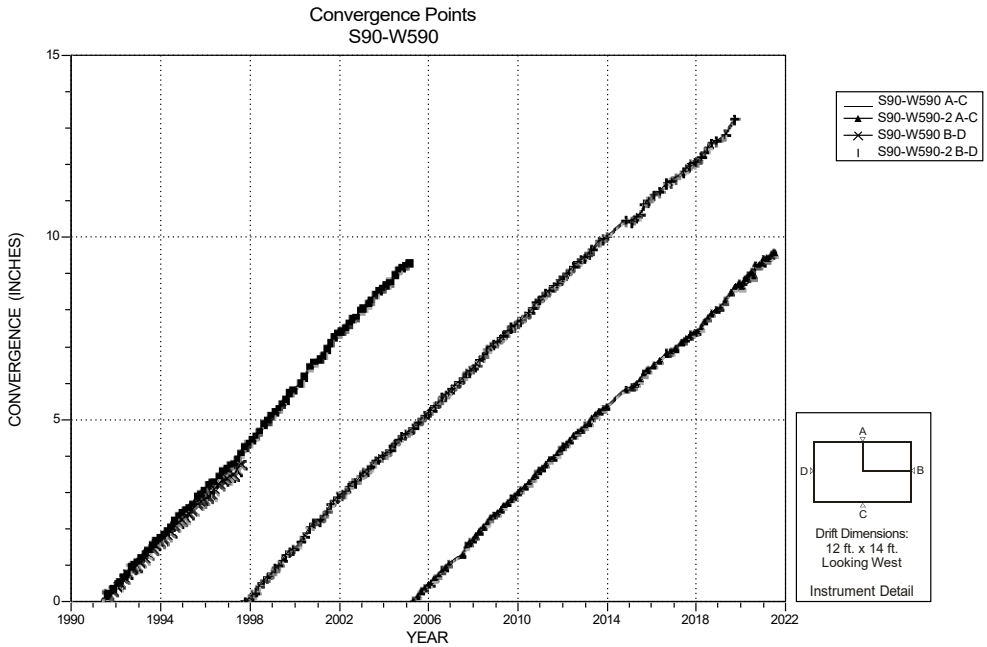

NOTES:
1. Excavation date: November 1987.

Figure 4-136 Convergence Point Array – S90 W120– All Chords

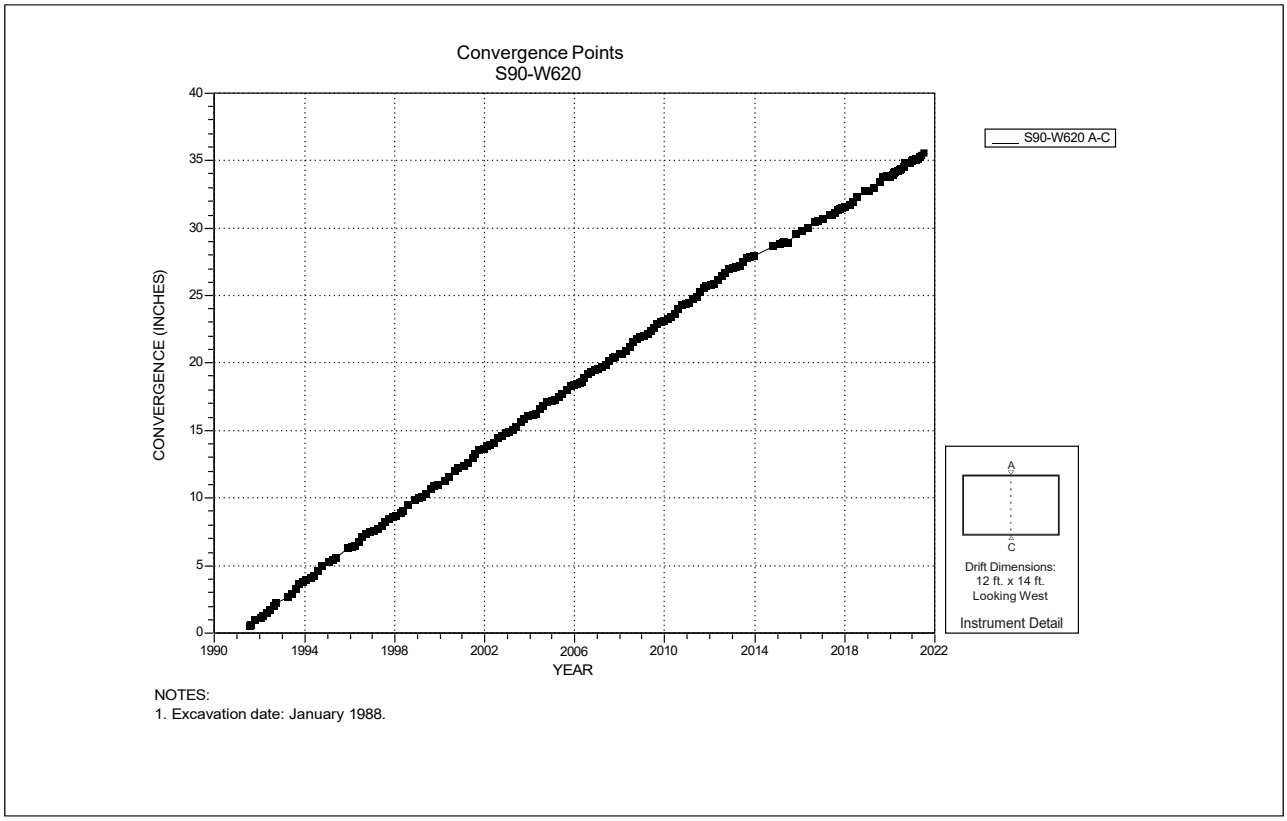

Figure 4-139 Convergence Point Array – S90 W620 – Roof to Floor

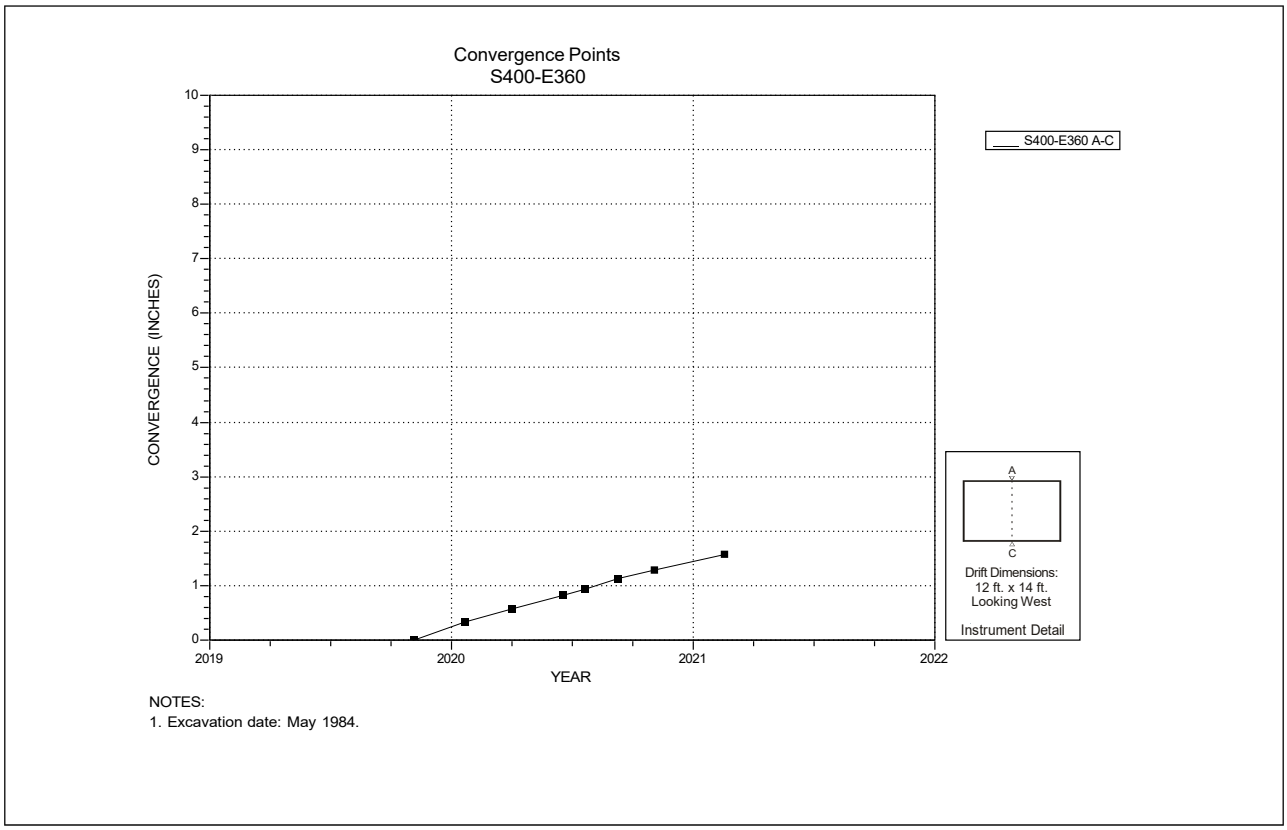

Figure 4-140 Convergence Point Array – S400 E360 – Roof to Floor

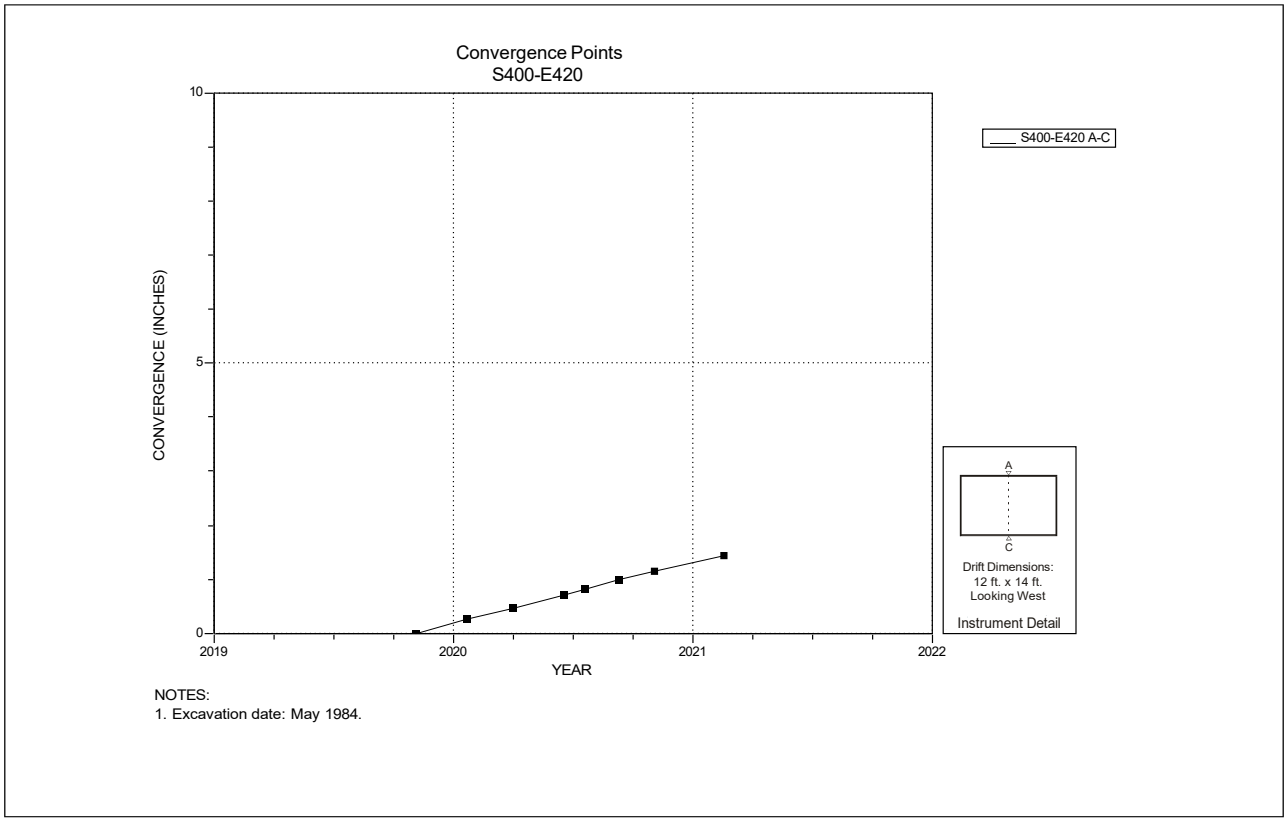

Figure 4-141 Convergence Point Array – S400 E420 – Roof to Floor

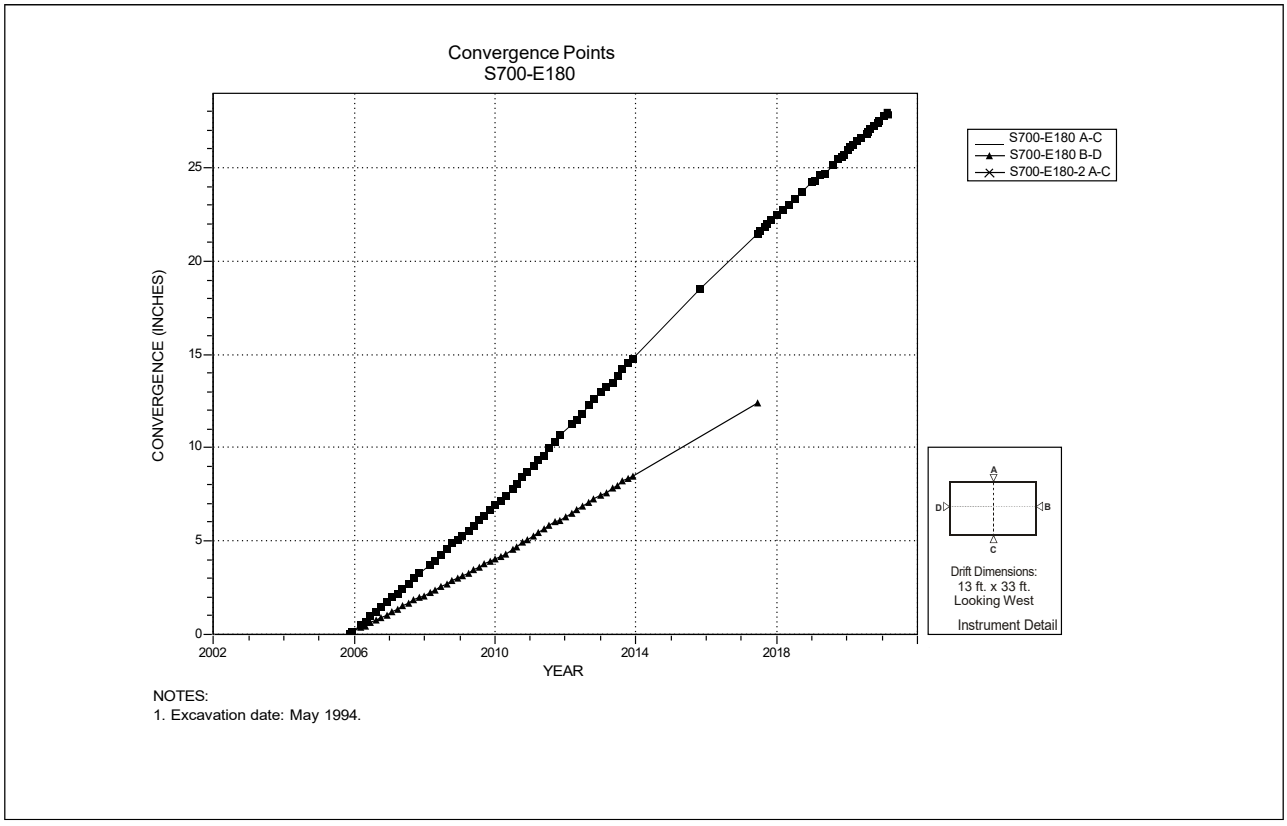

Figure 4-142 Convergence Point Array – S700 E180 – All Chords

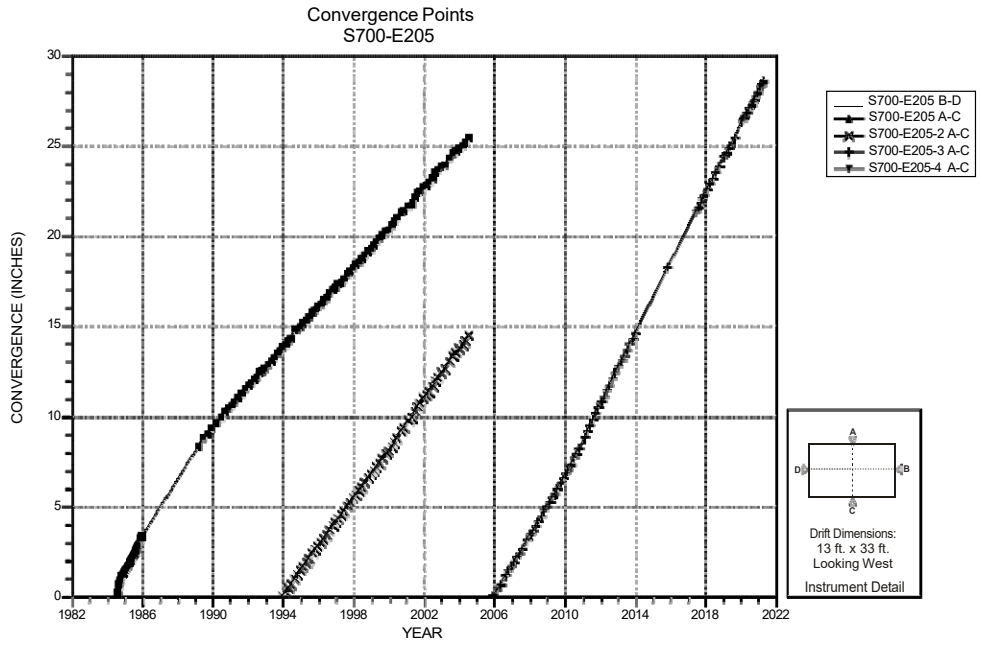

NOTES:
1. Excavation date: May 1984.

Figure 4-143 Convergence Point Array – S700 E205 – All Chords

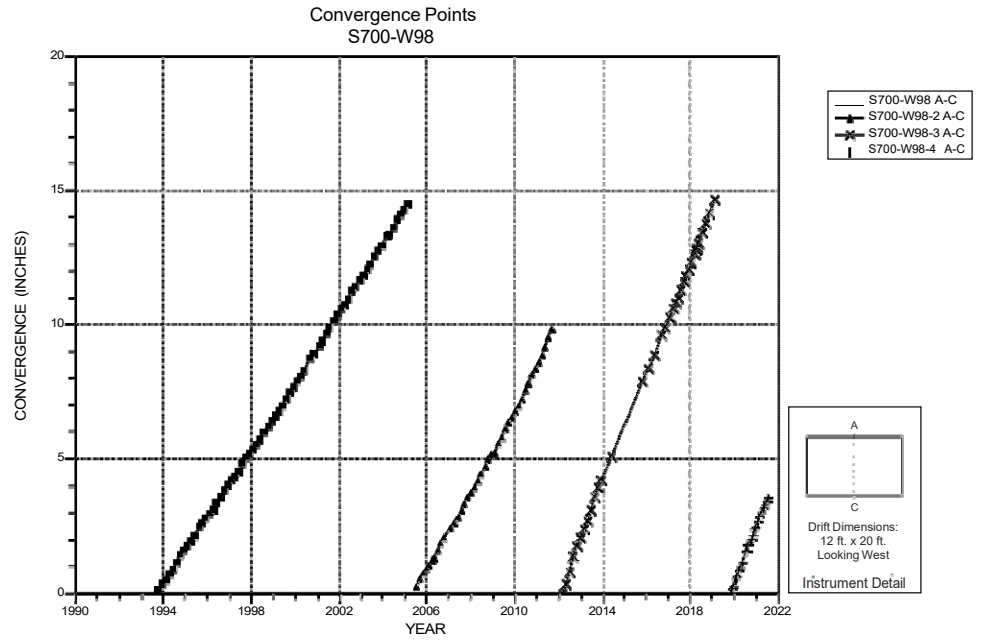

NOTES:
1. Excavation date: July 1985.

Figure 4-144 Convergence Point Array – S700 W98 – Roof to Floor

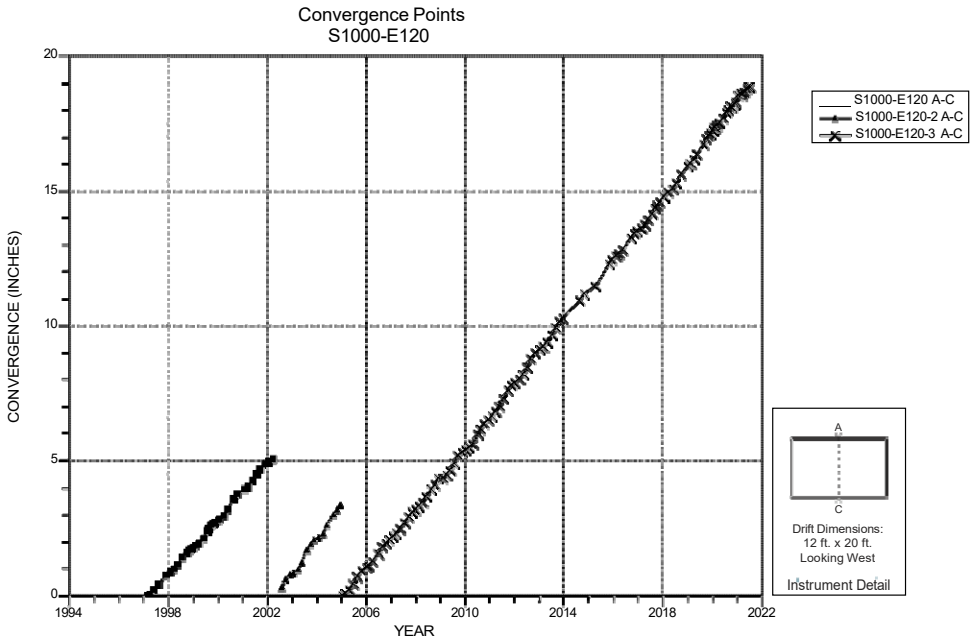

NOTES:
1. Excavation date: July 1984.

Figure 4-145 Convergence Point Array – S1000 E120 – Roof to Floor

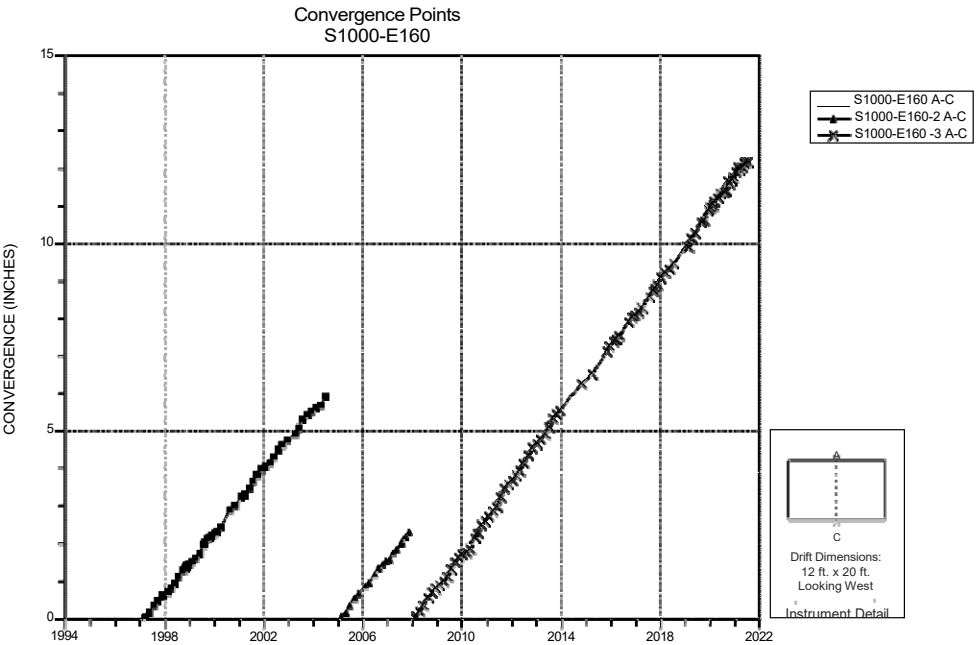

NOTES:
1. Excavation date: September 1985.

Figure 4-146 Convergence Point Array –S1000 E160 – Roof to Floor

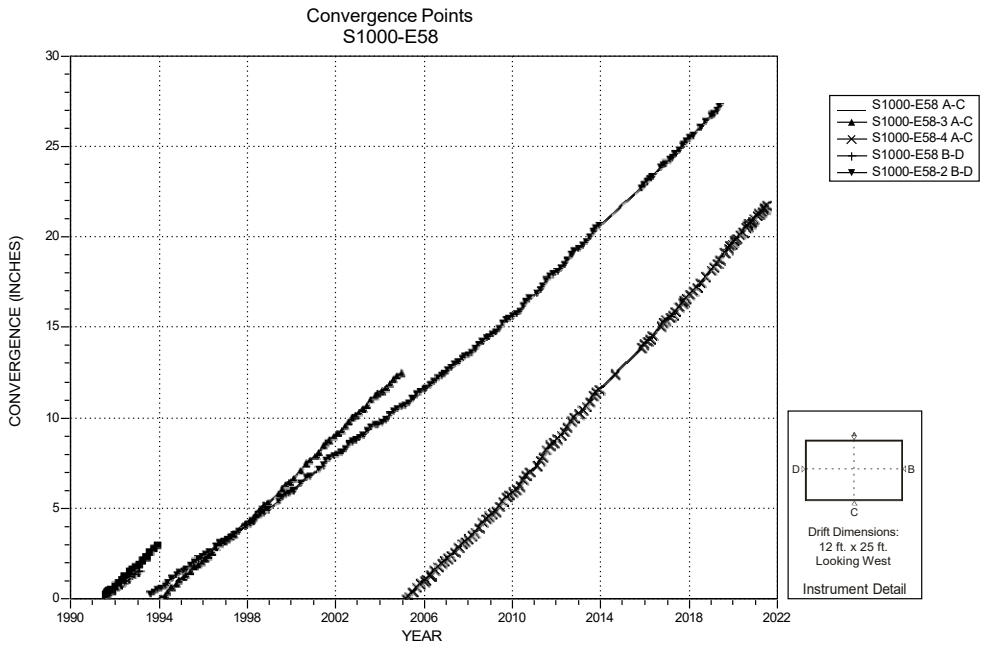

NOTES:
1. Excavation date: July 1984.

Figure 4-147 Convergence Point Array – S1000 E58 – All Chords

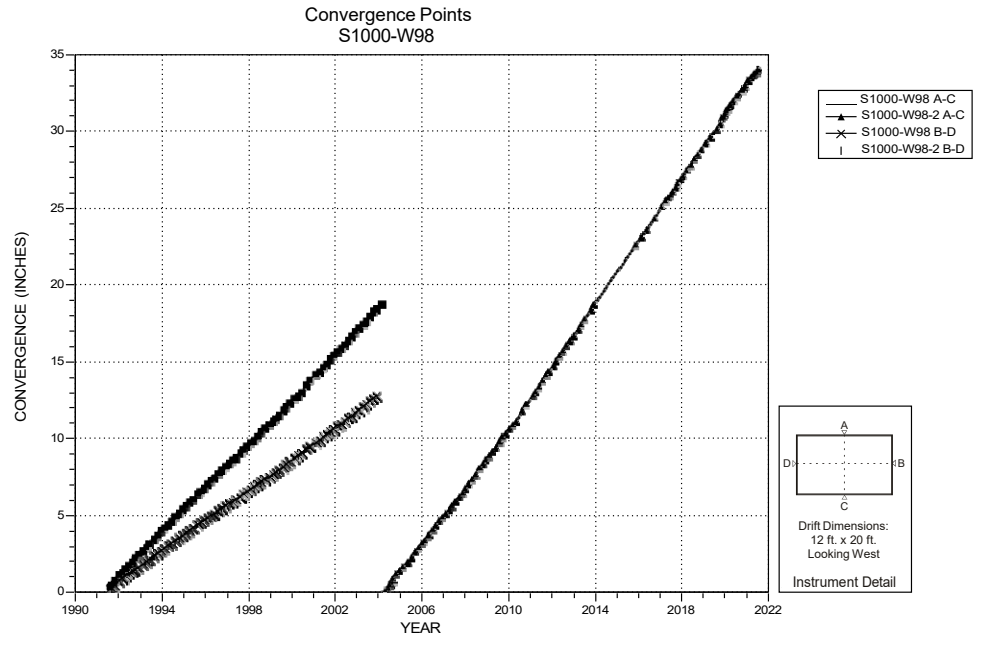

NOTES:
1. Excavation date: August 1985.

Figure 4-148 Convergence Point Array – S1000 W98 – All Chords

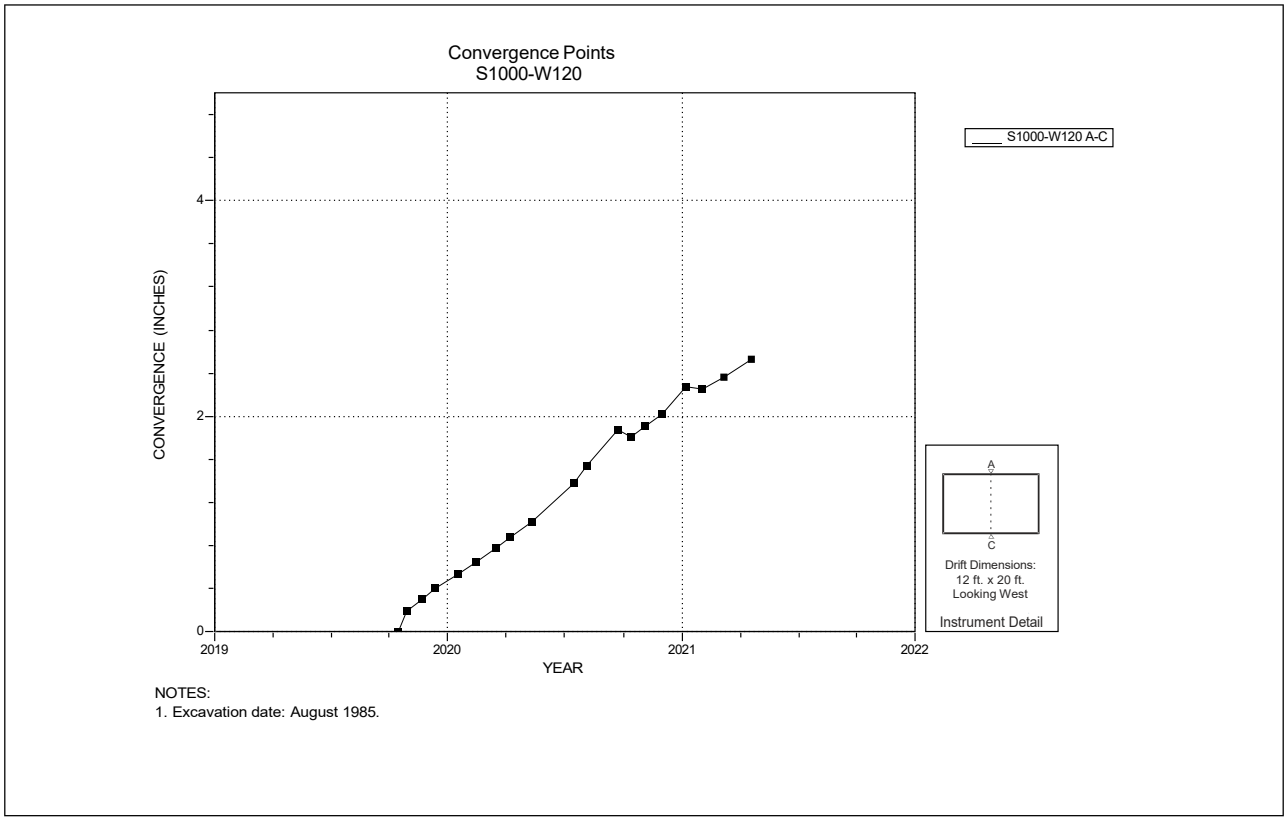

Figure 4-149 Convergence Point Array – S1000 W120 – Roof to Floor

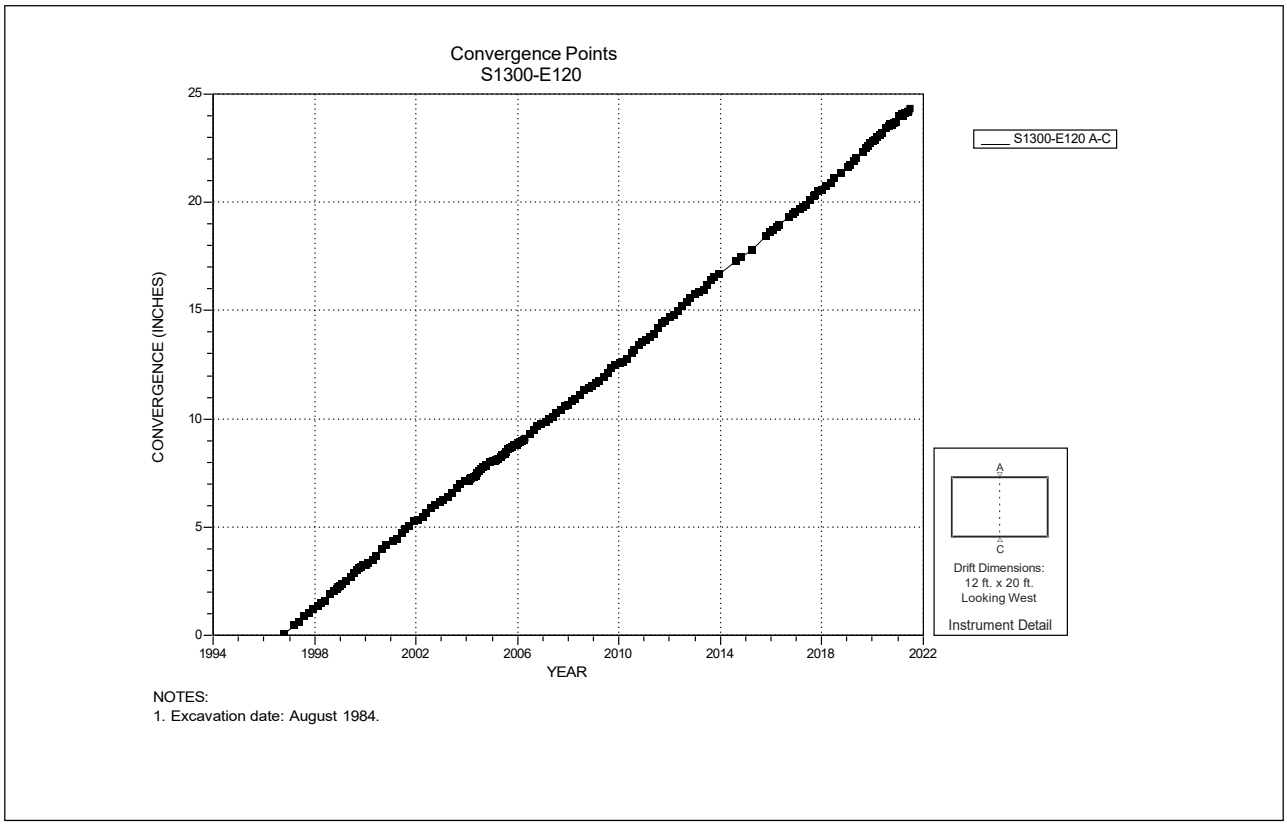

Figure 4-152 Convergence Point Array – S1300 E24 – Roof to Floor

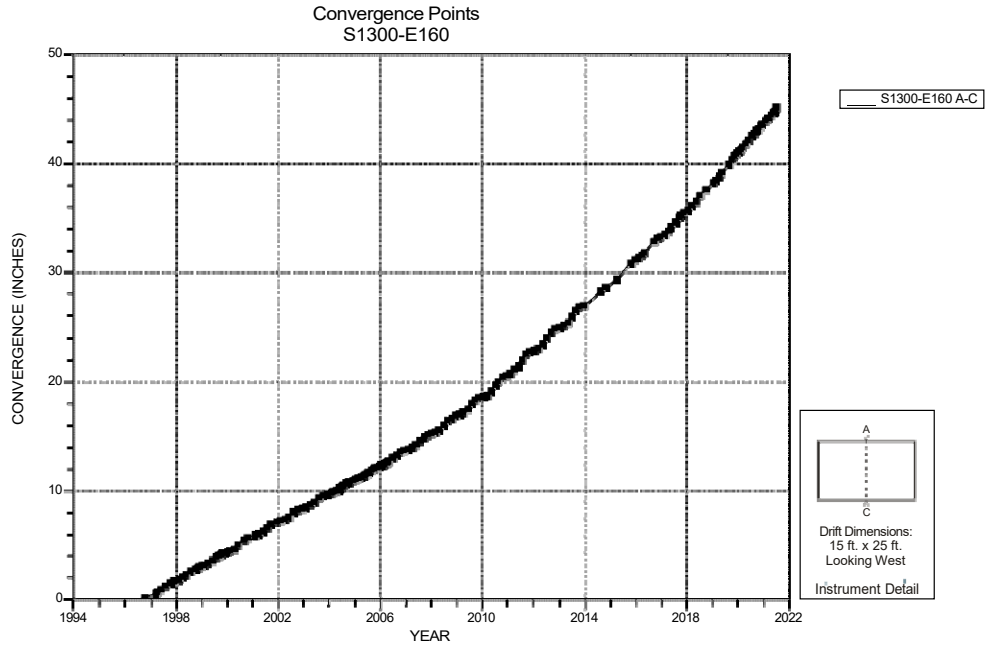

NOTES:
1. Excavation date: June 1984.

Figure 4-151 Convergence Point Array – S1300 E160 – Roof to Floor

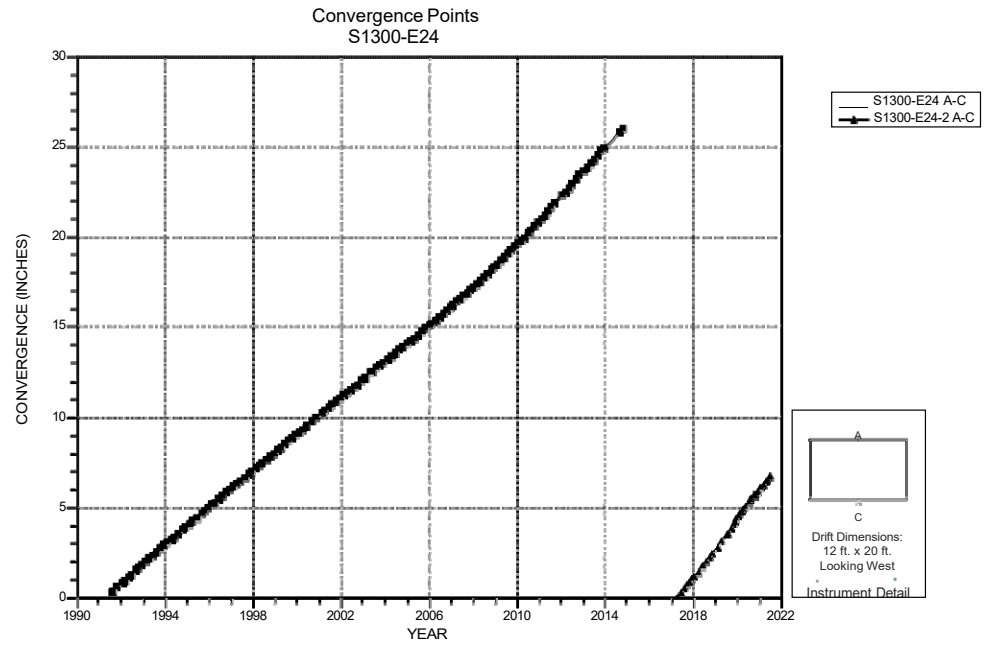

NOTES:
1. Excavation date: August 1985.

Figure 4-152 Convergence Point Array – S1300 E24 – Roof to Floor

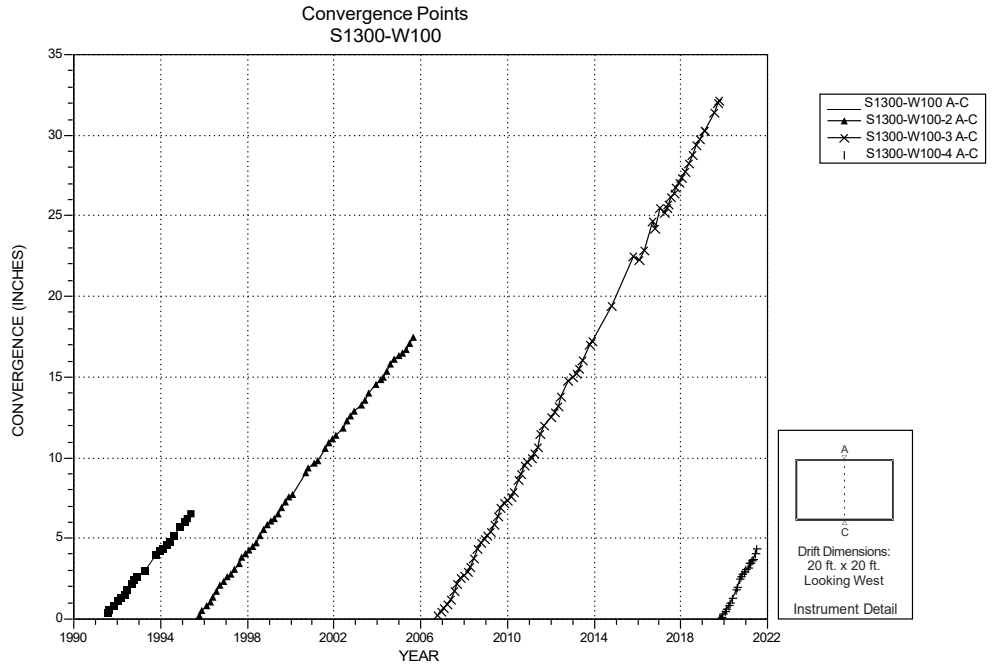

Figure 4-153 Convergence Point Array – S1300 W100 – Roof to Floor

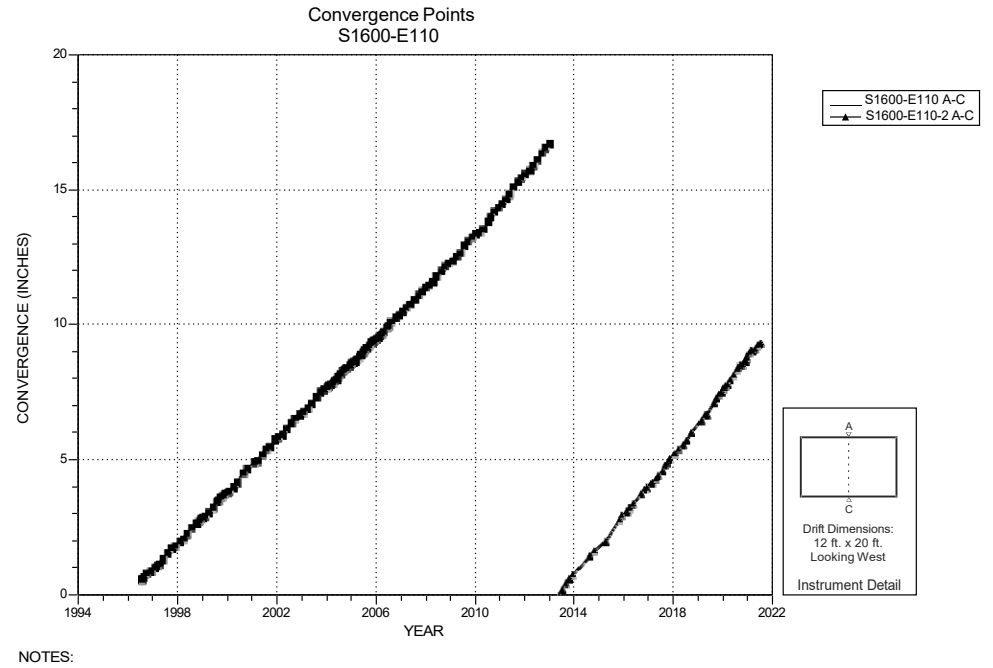

Figure 4-154 Convergence Point Array – S1600 E110 – Roof to Floor

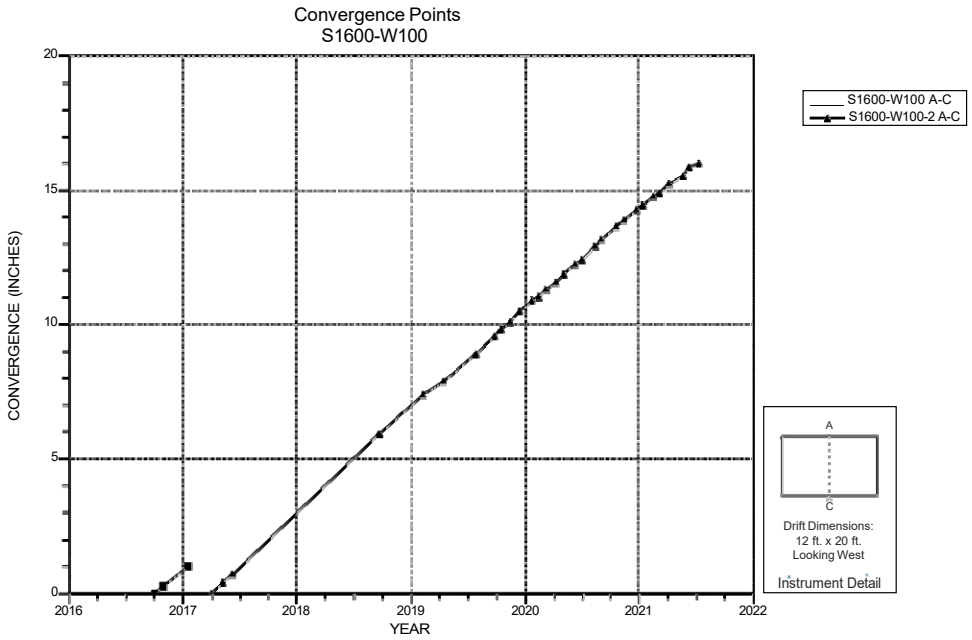

NOTES:
1. Excavation Date: August 1985.

Figure 4-155 Convergence Point Array – S1600 W100 – Roof to Floor

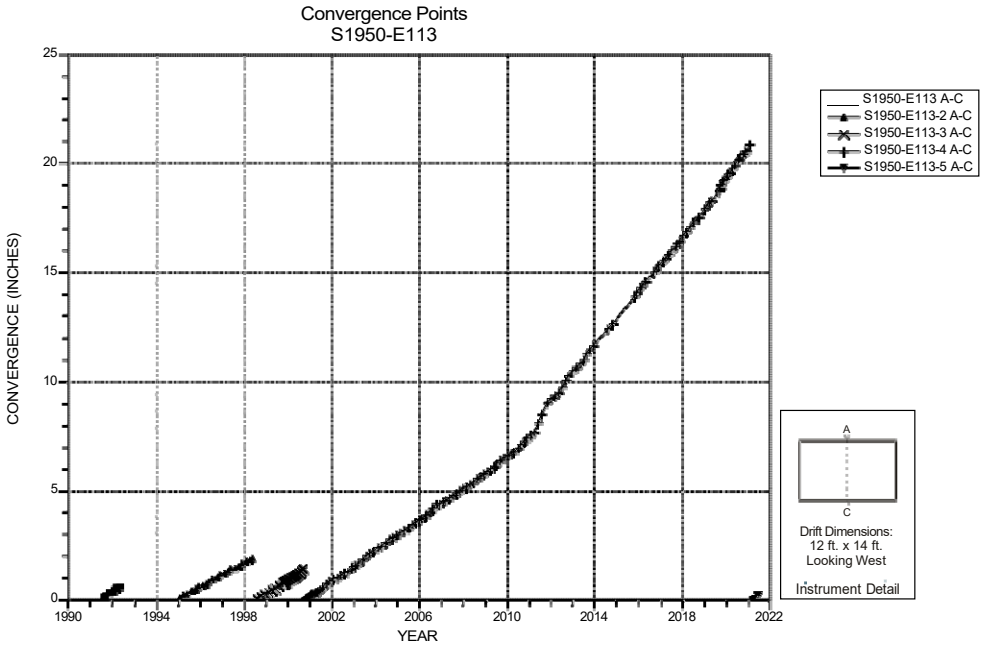

NOTES:
1. Excavation date: January 1986.

Figure 4-154 Convergence Point Array – S1600 E110 – Roof to Floor

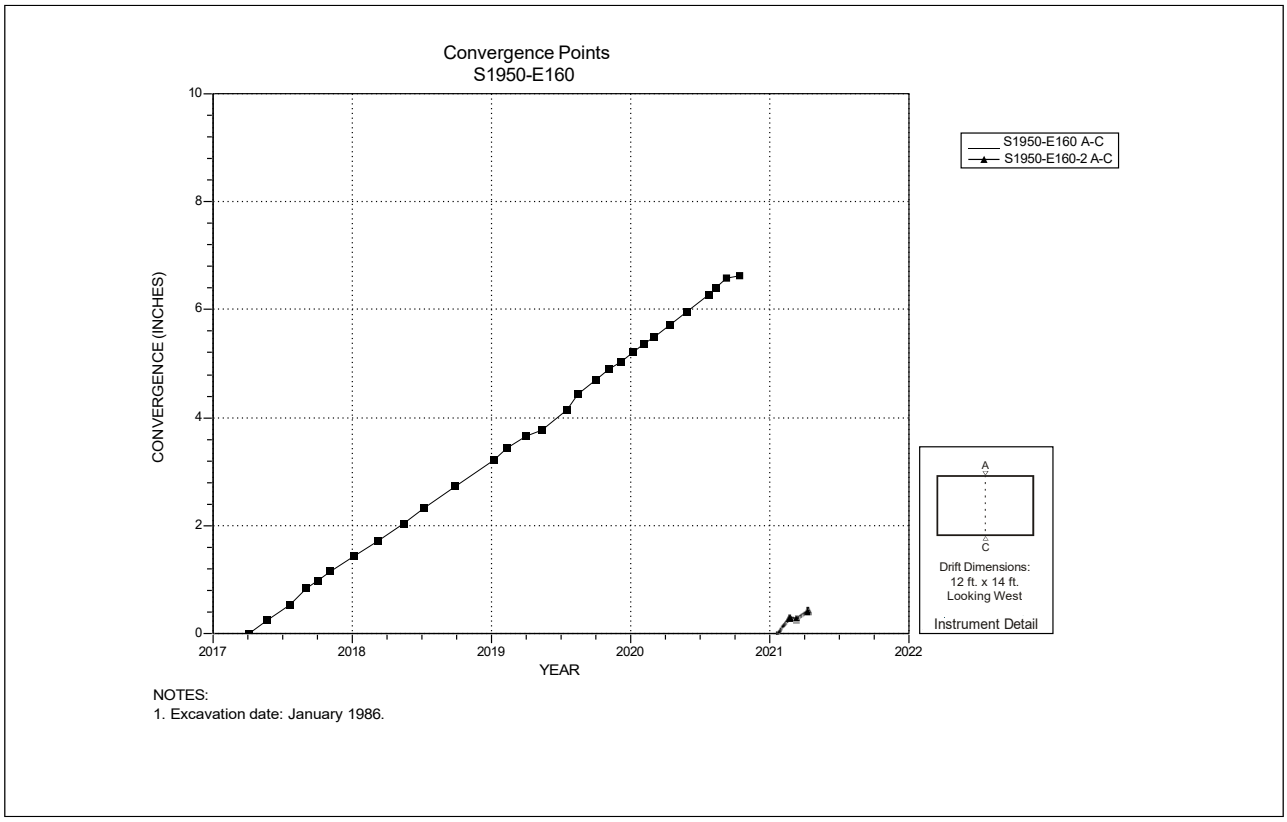

Figure 4-157 Convergence Point Array – S1950 E160 – Roof to Floor

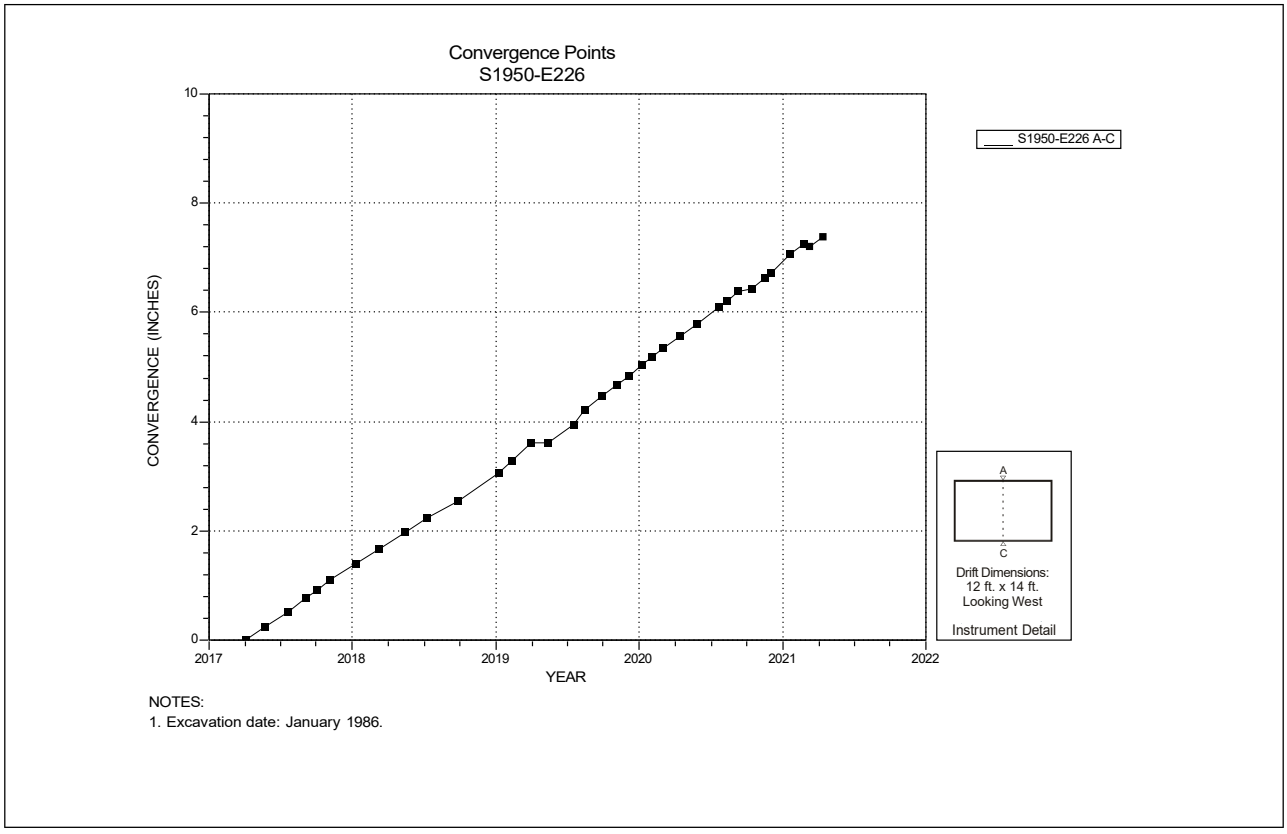

Figure 4-158 Convergence Point Array – E1950 E226 – Roof to Floor

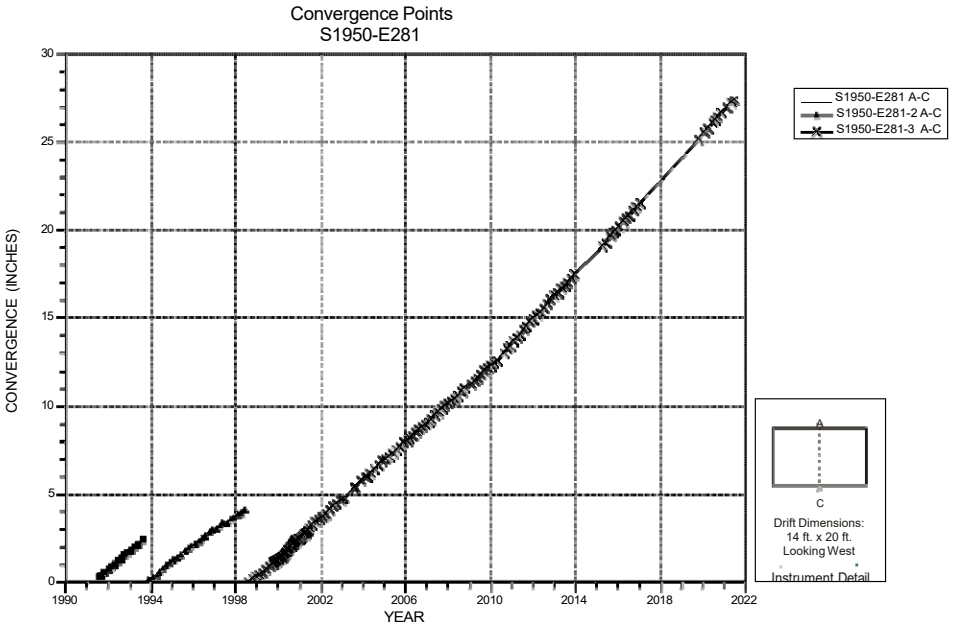

NOTES:
1. Excavation date: November 1985.

Figure 4-159 Convergence Point Array – E1950 E281 – Roof to Floor

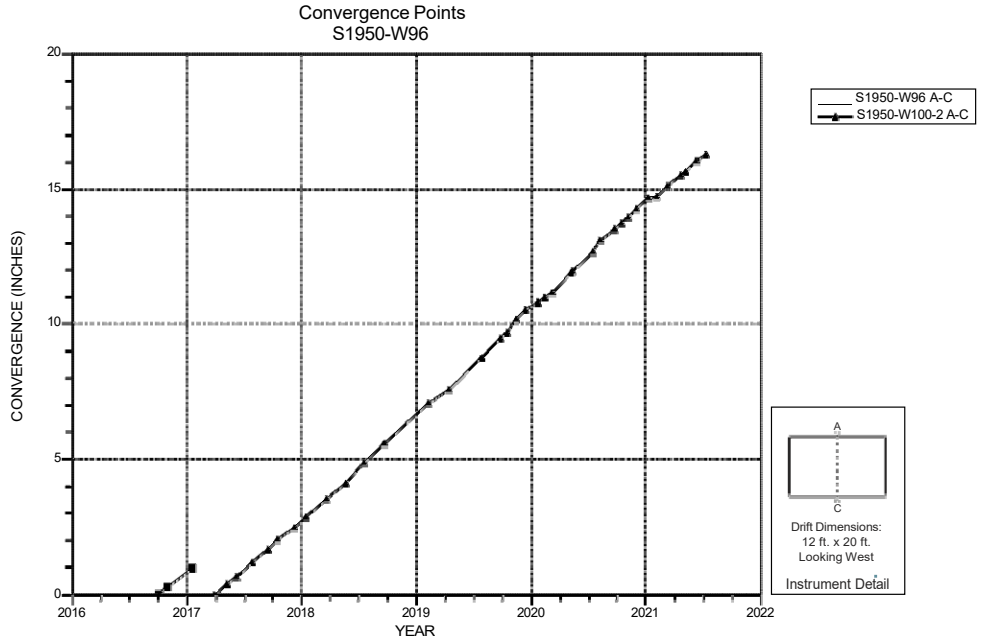

NOTES:
1. Excavation date: March 1986.

Figure 4-160 Convergence Point Array – S1950 W96 – Roof to Floor

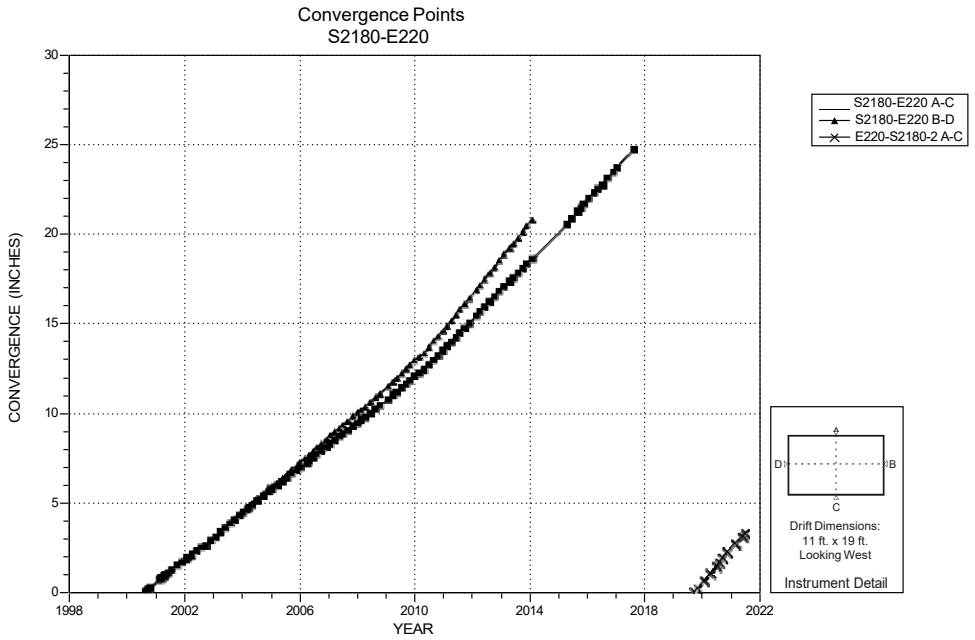

Figure 4-161 Convergence Point Array – S2180 E220 – All Chords

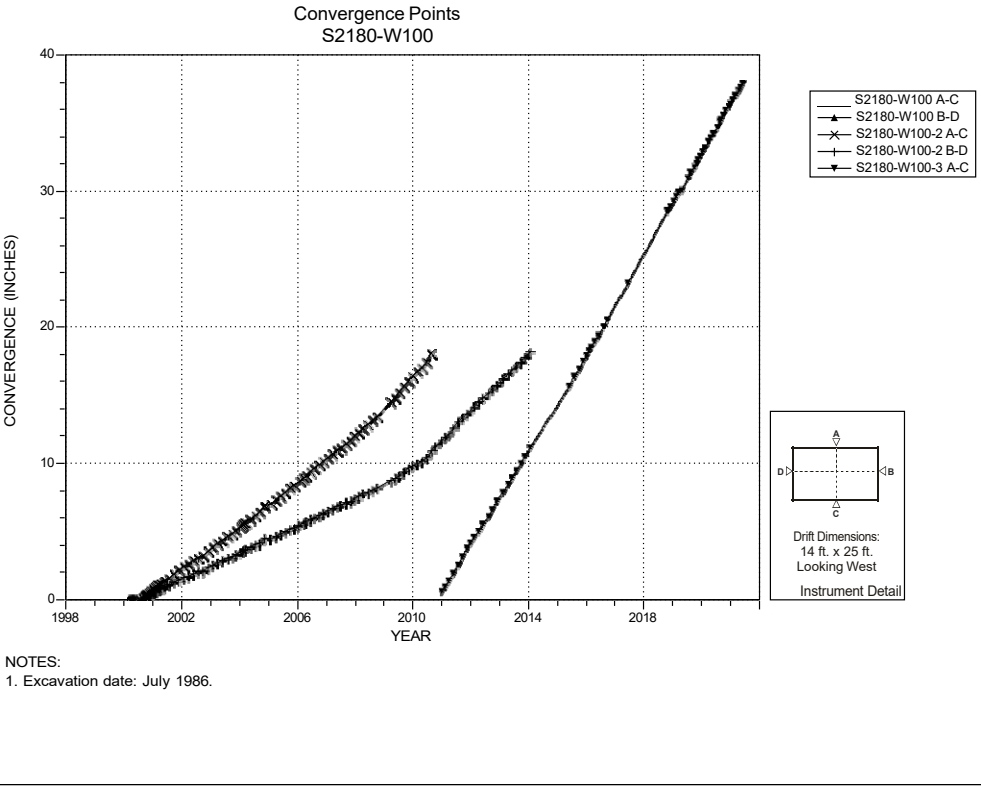

Figure 4-162 Convergence Point Array – S2180 W100 – All Chords

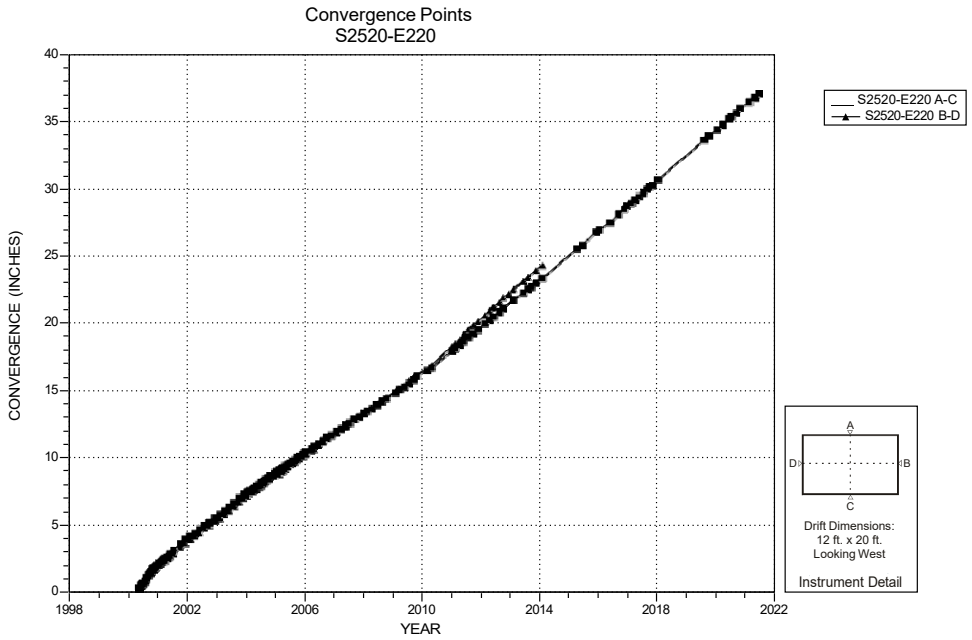

NOTES:
1. Excavation date: December 1999.

Figure 4-163 Convergence Point Array – S2520 E220 – All Chords

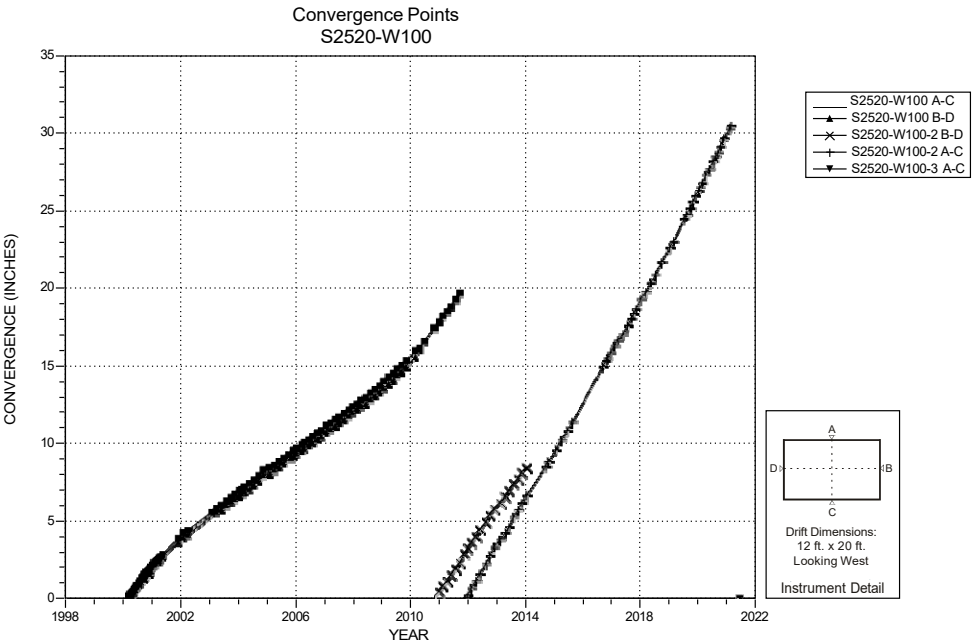

NOTES:
1. Excavation date: December 1999.

Figure 4-162 Convergence Point Array – S2180 W100 – All Chords

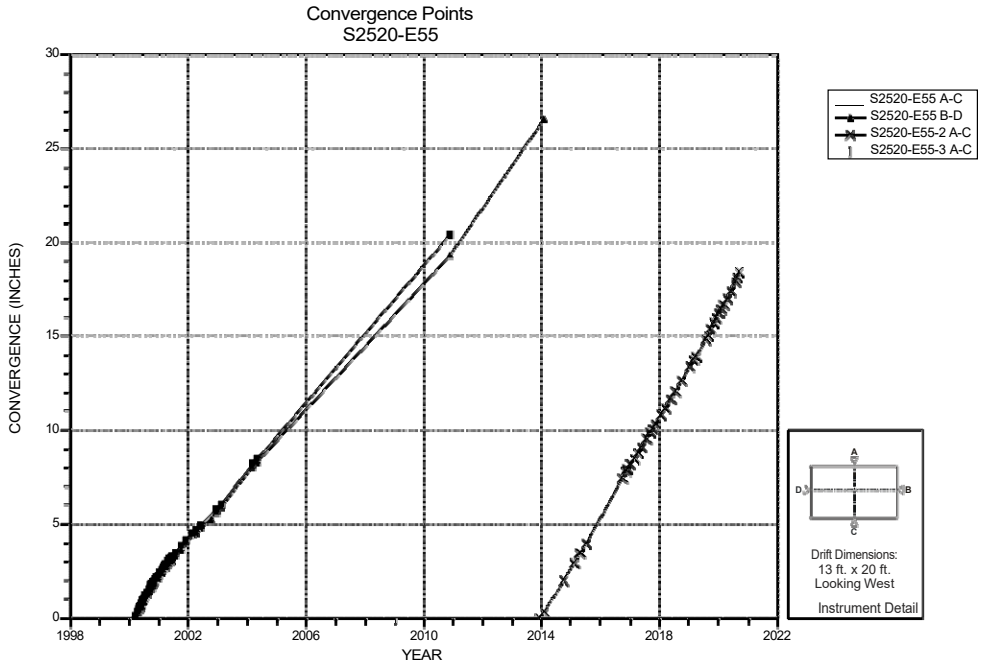

NOTES:
1. Excavation date: February 2000.

Figure 4-165 Convergence Point Array – S2520 E55 – All Chords

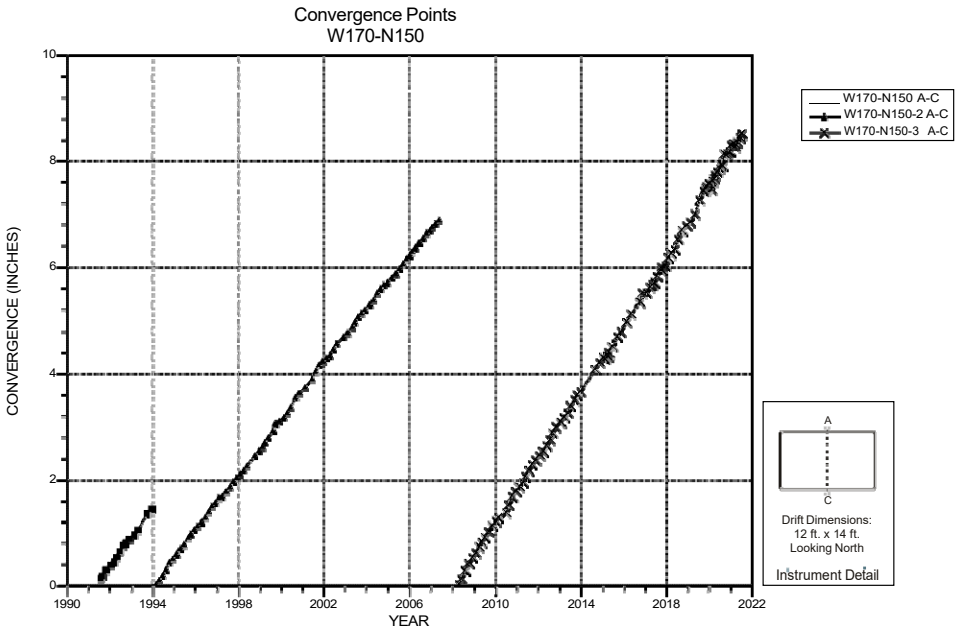

NOTES:
1. Excavation date: July 1984.

Figure 4-166 Convergence Point Array – W170 N150 – All Chords

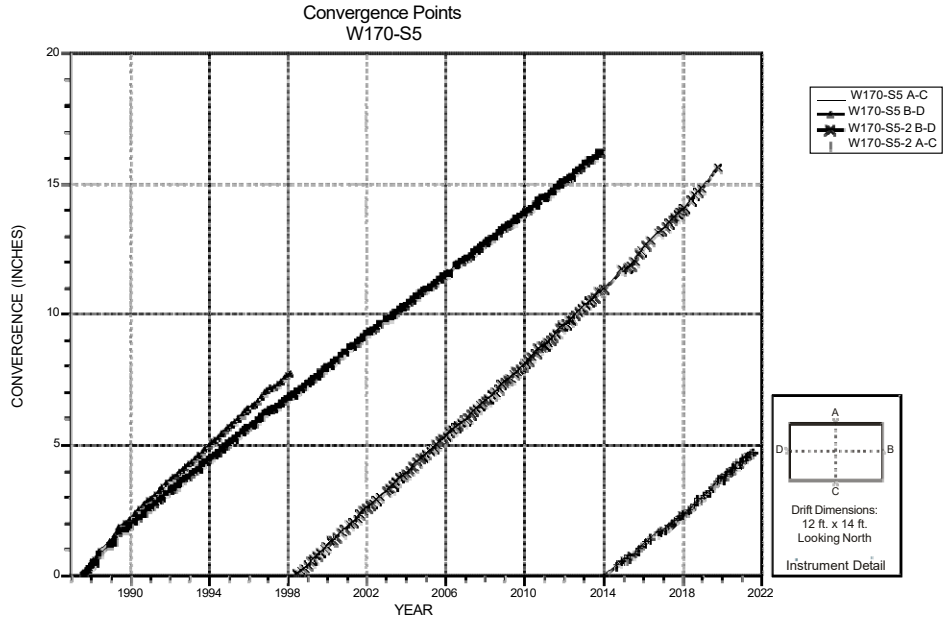

NOTES:
1. Excavation date: August 1984.

Figure 4-167 Convergence Point Array – W170 S5 – All Chords

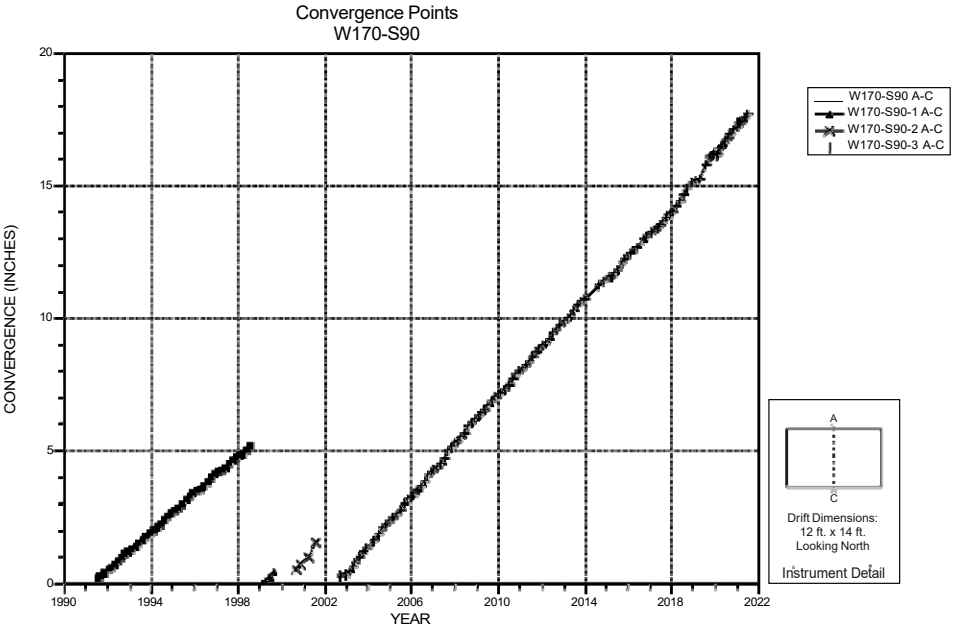

NOTES:
1. Excavation date: August 1984.

Figure 4-168 Convergence Point Array – W170 S90 – All Chords

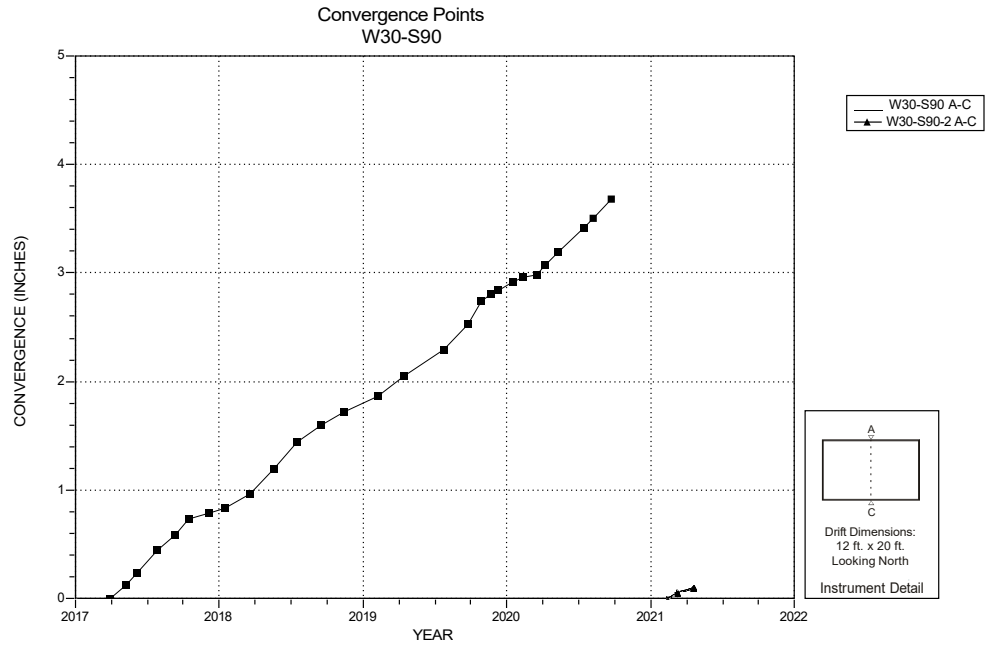

NOTES:
1. Excavation date: January 1982.

Figure 4-169 Convergence Point Array – W30 S90 – Roof to Floor

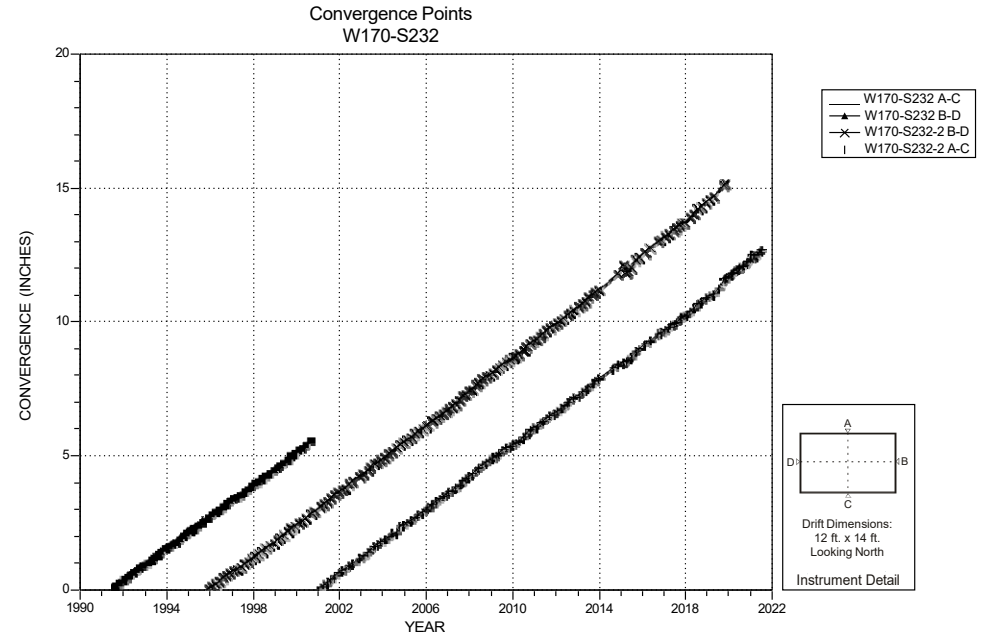

NOTES:
1. Excavation date: August 1984.

Figure 4-172 Convergence Point Array – W170 S560 – All Chords

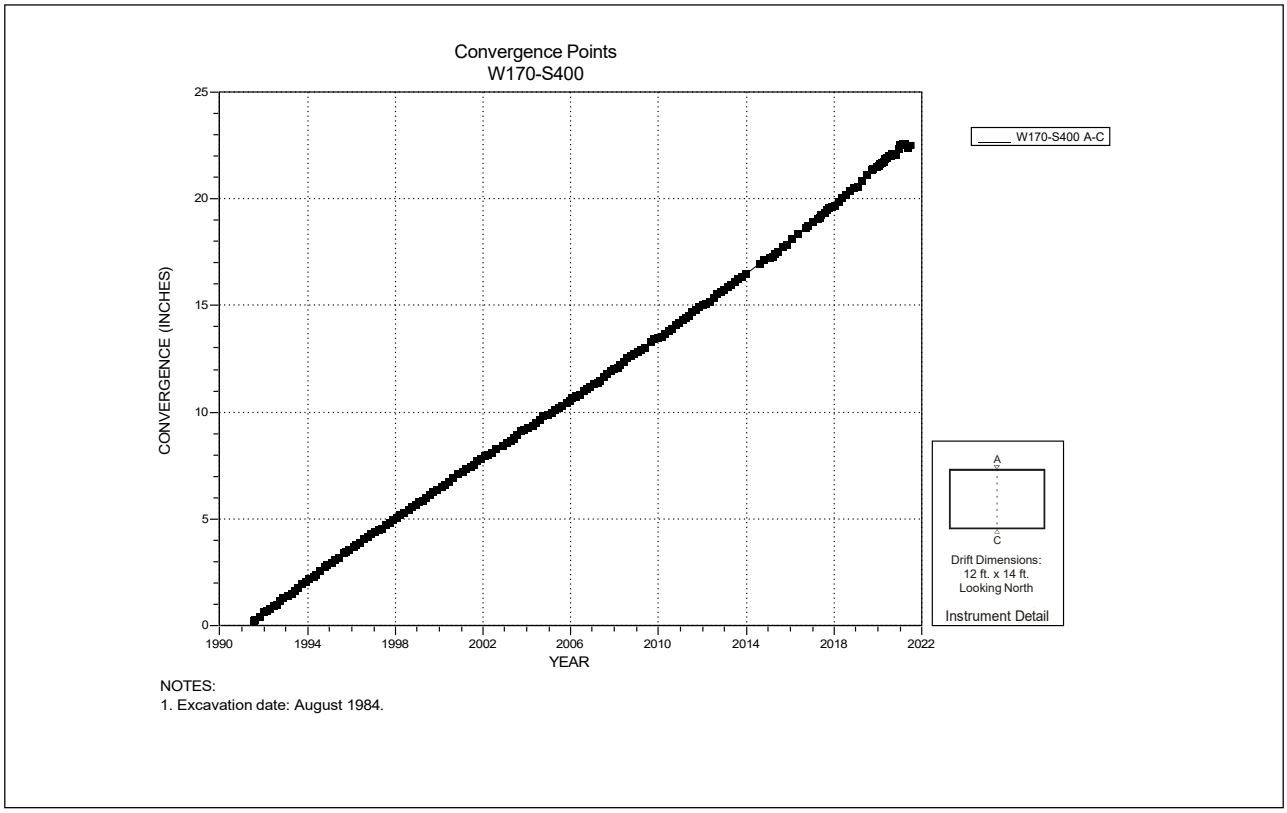

Figure 4-171 Convergence Point Array – W170 S400 – Roof to Floor

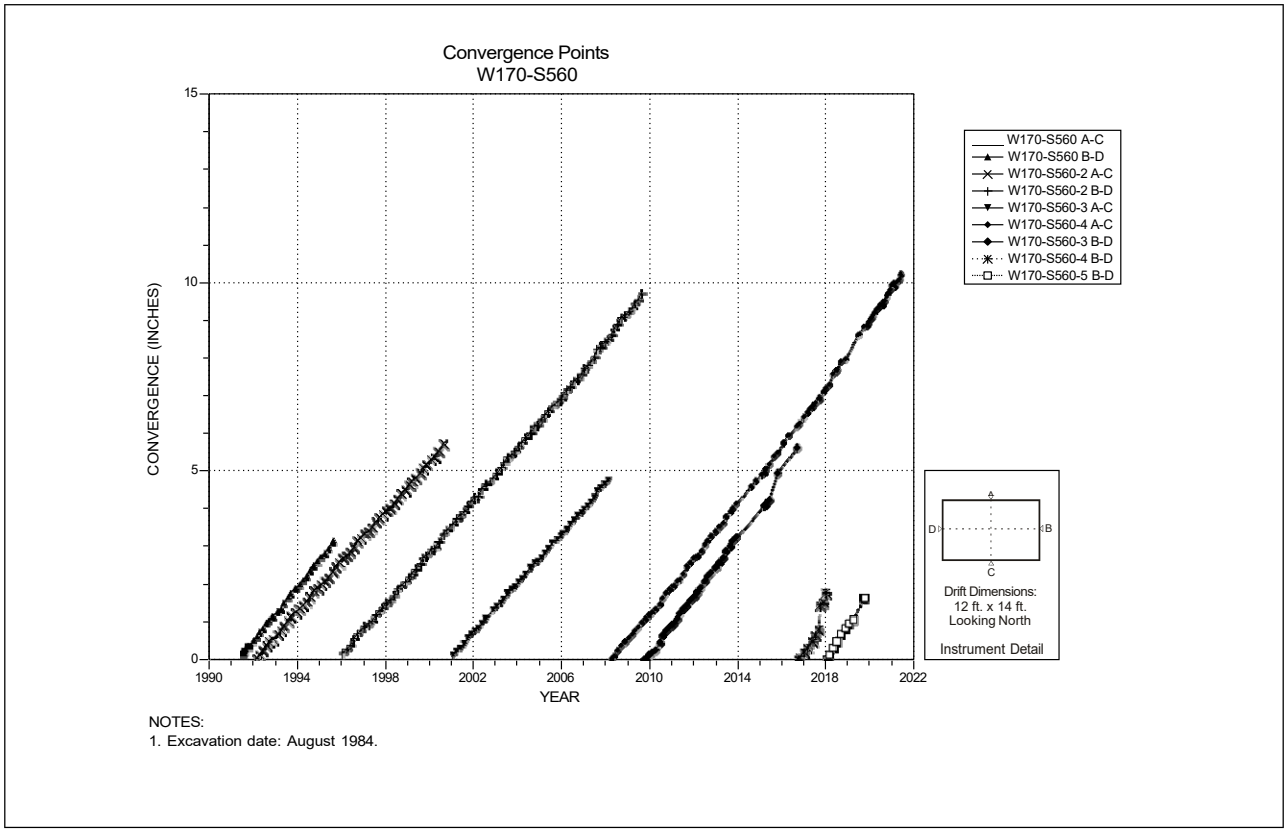

Figure 4-172 Convergence Point Array – W170 S560 – All Chords

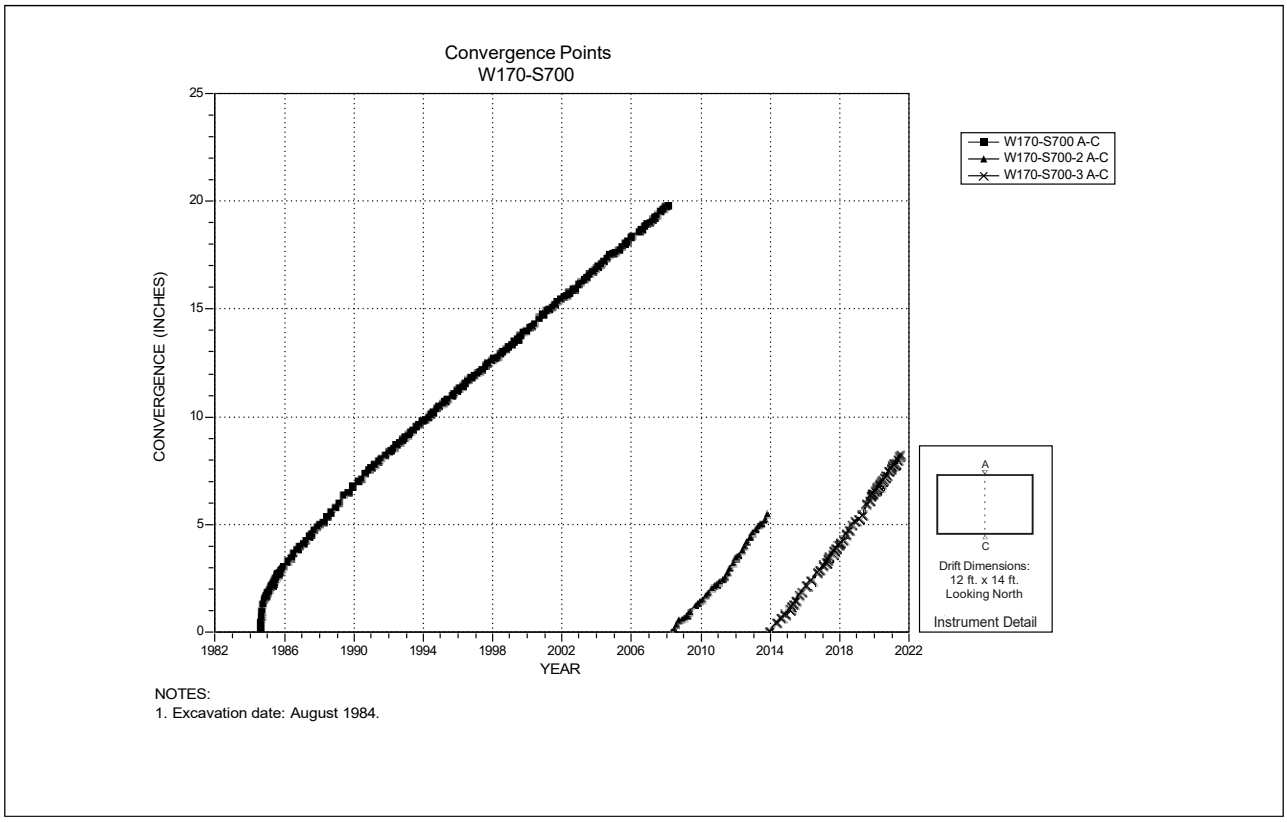

Figure 4-173 Convergence Point Array – W170 S700 – Roof to Floor

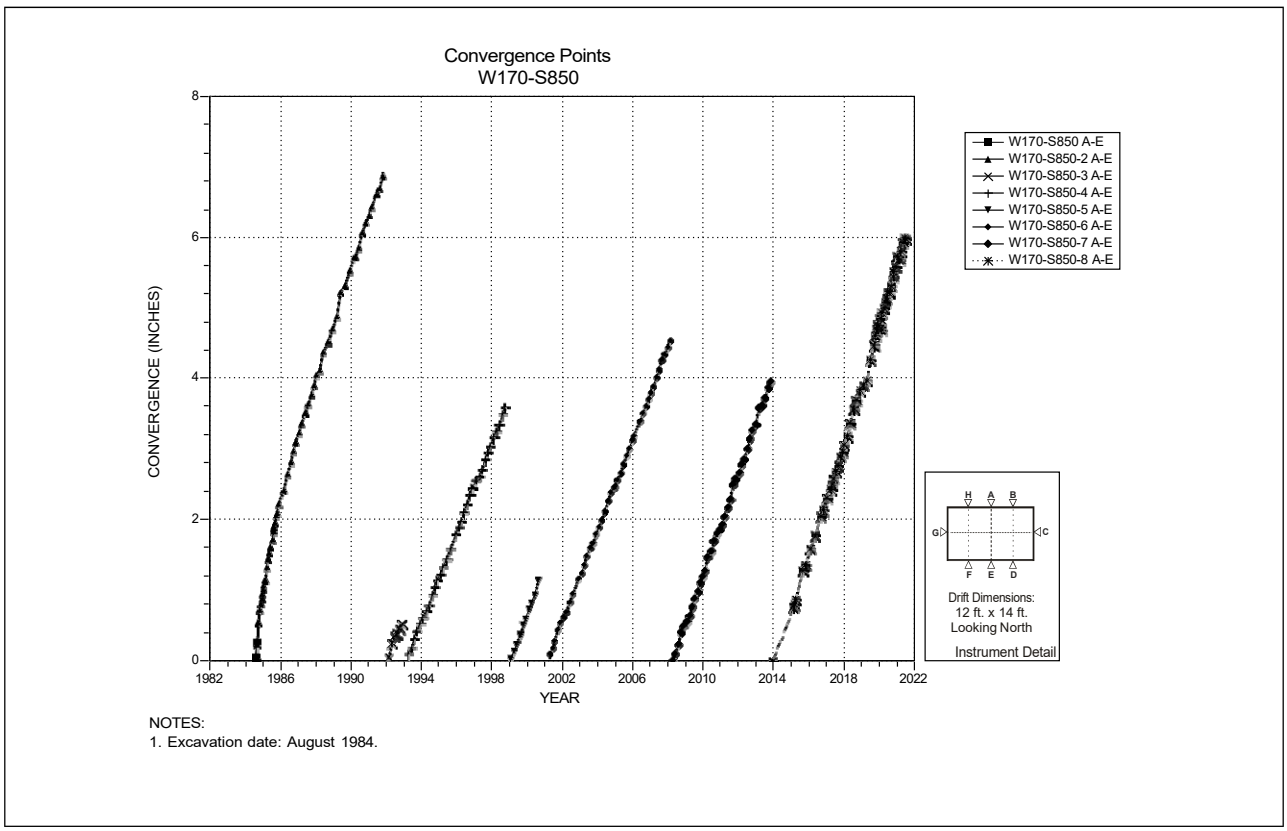

Figure 4-174 Convergence Point Array – W170 S850 – Roof to Floor – Centerline

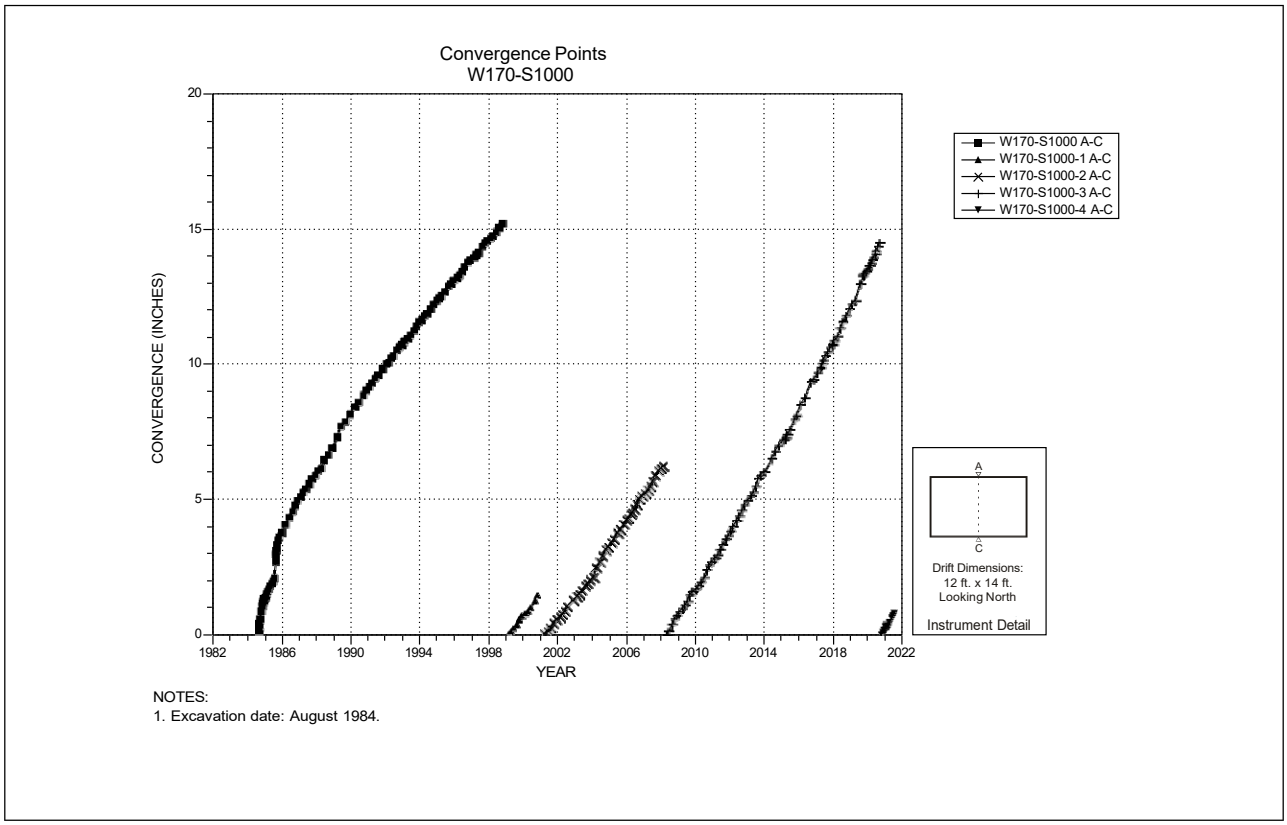

Figure 4-175 Convergence Point Array – W170 S1000 – Roof to Floor – Centerline

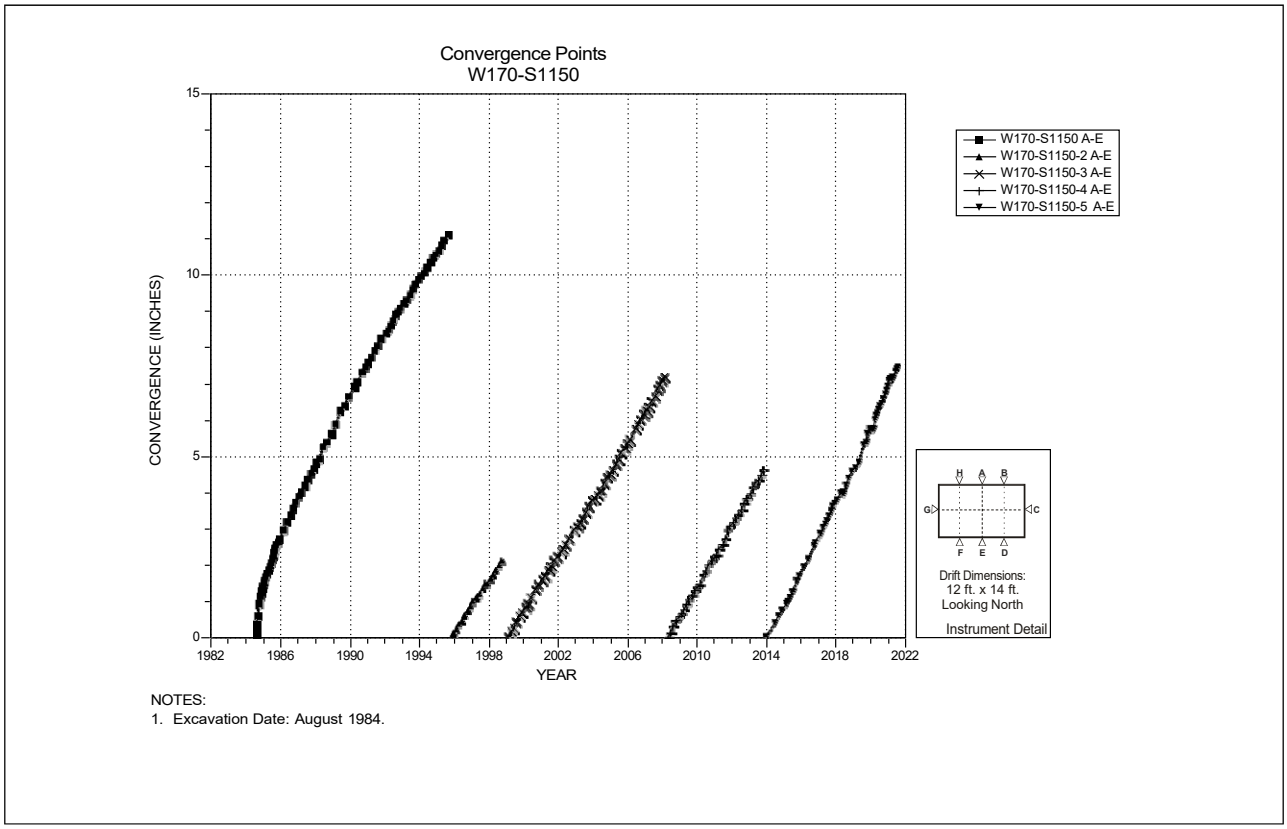

Figure 4-176 Convergence Point Array – W170 S1150 – Roof to Floor

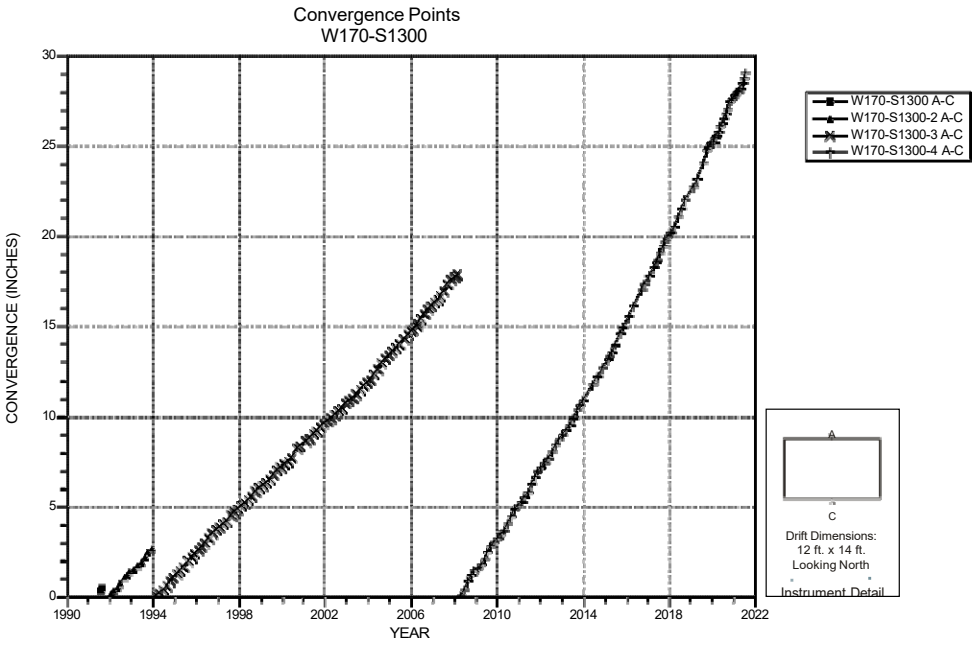

NOTES:
1. Excavation date: August 1984.

Figure 4-177 Convergence Point Array – W170 S1300 – Roof to Floor

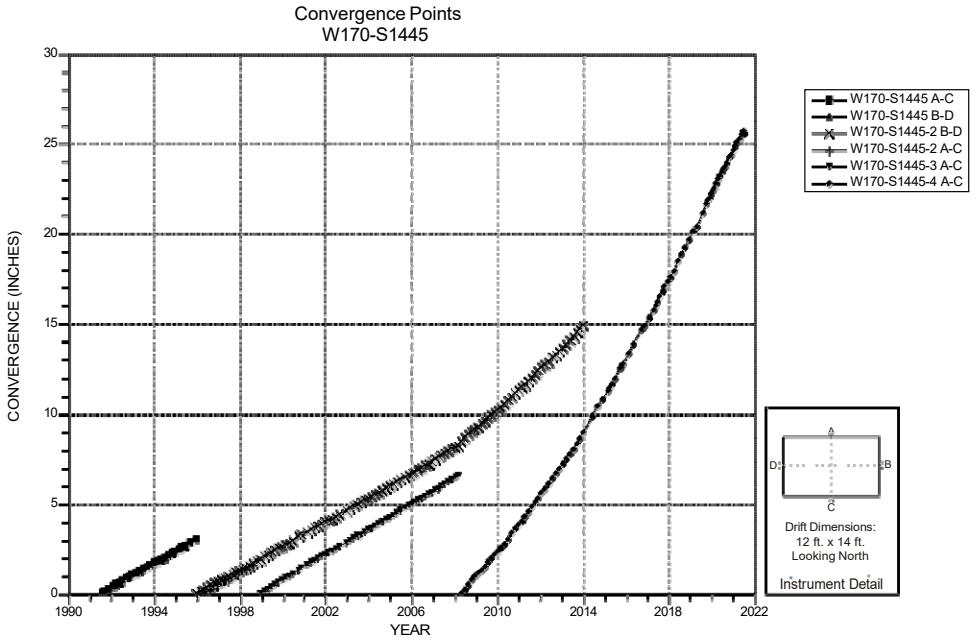

NOTES:
1. Excavation date: August 1984.

Figure 4-180 Convergence Point Array – W170 S1779 – All Chords

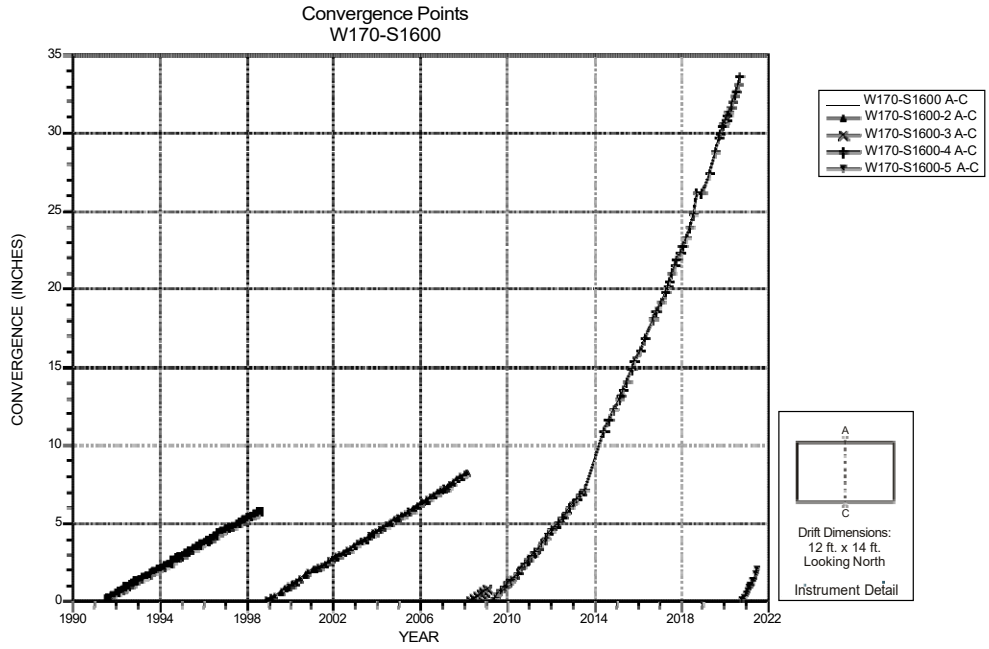

NOTES:
1. Excavation date: September 1984.

Figure 4-179 Convergence Point Array – W170 S1600 – Roof to Floor

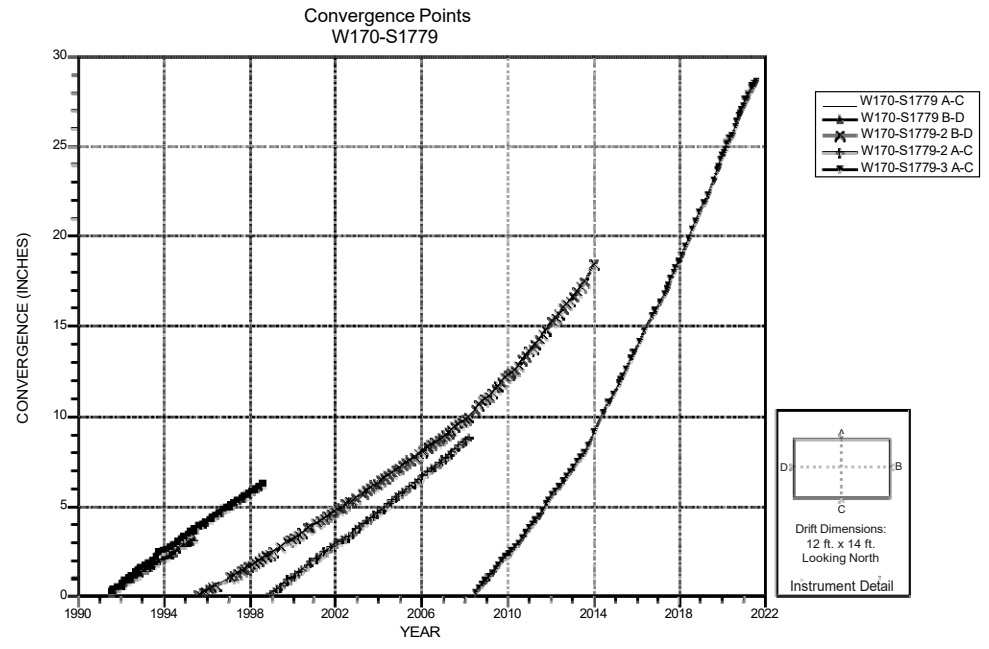

NOTES:
1. Excavation date: December 1985.

Figure 4-180 Convergence Point Array – W170 S1779 – All Chords

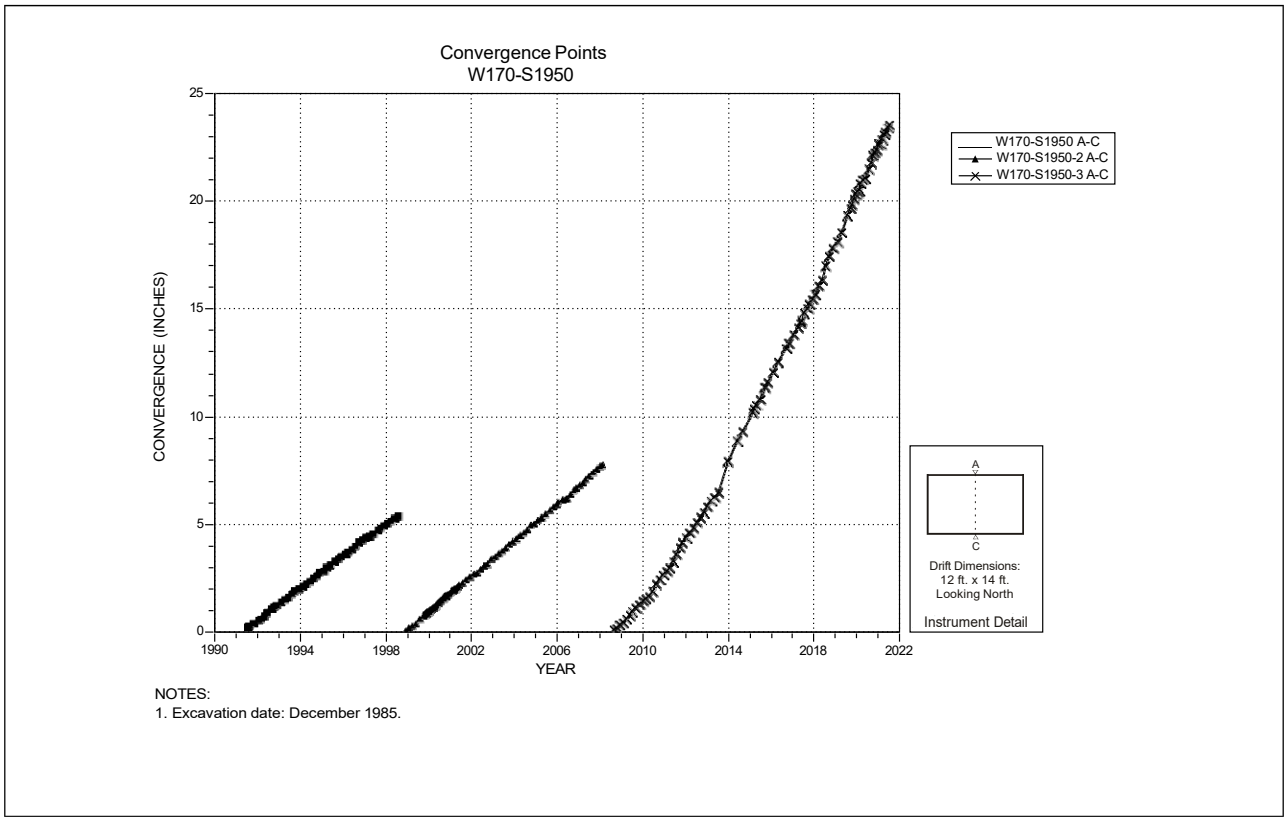

Figure 4-181 Convergence Point Array – W170 S1950 – Roof to Floor

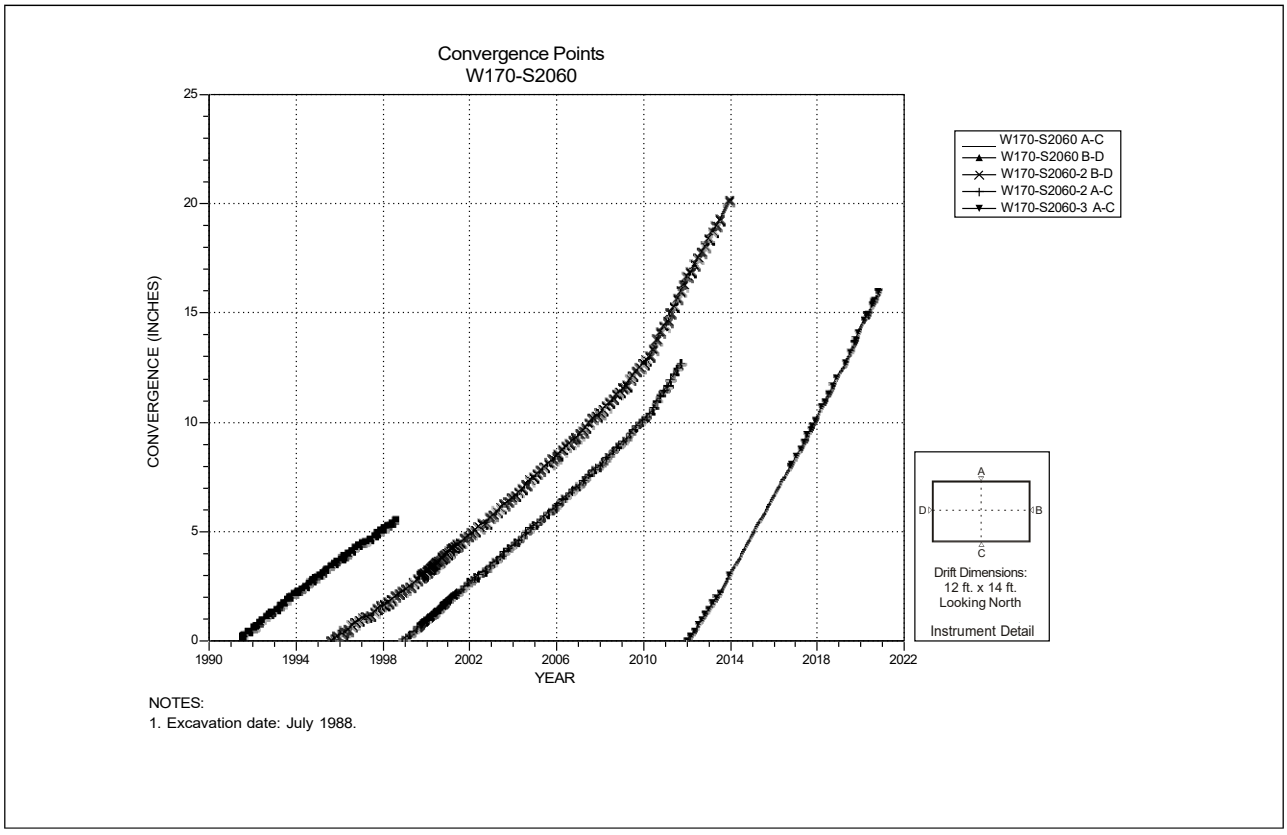

Figure 4-182 Convergence Point Array – W170 S2060 – All Chords

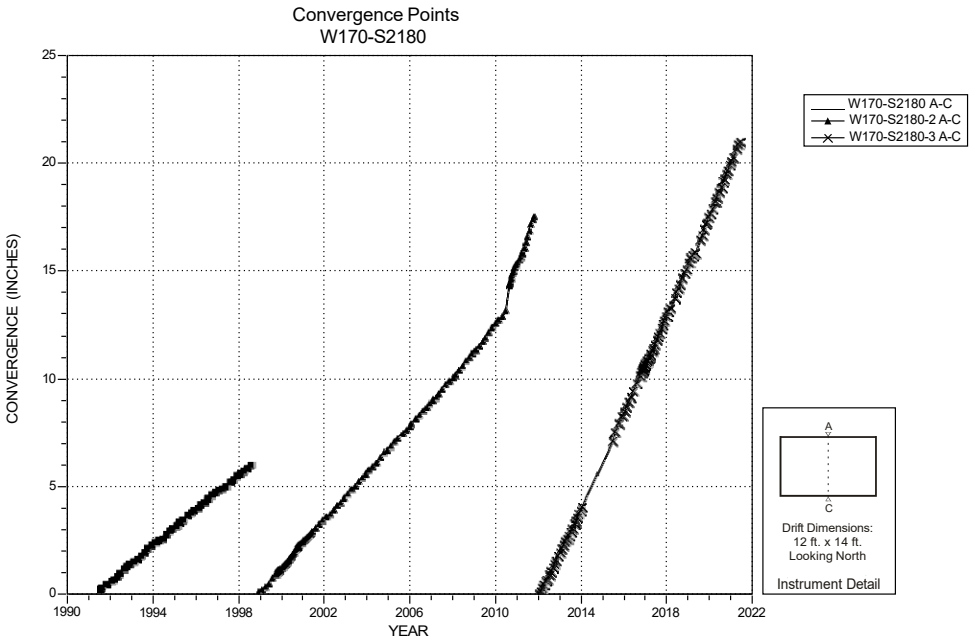

NOTES:
1. Excavation date: August 1988.

Figure 4-183 Convergence Point Array – W170 S2180 – Roof to Floor

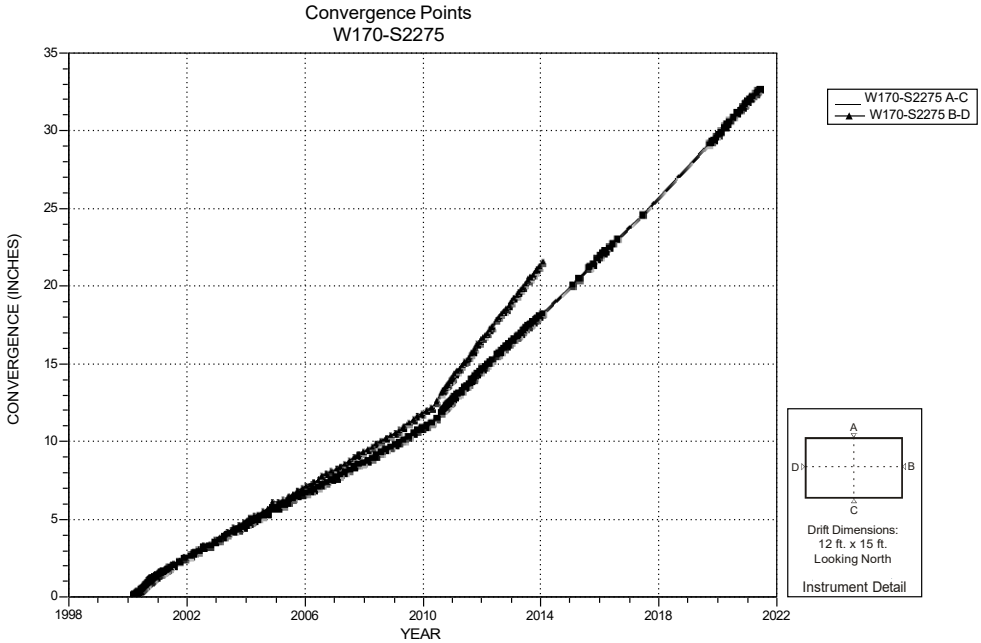

NOTES:
1. Excavation date: December 1999.

Figure 4-182 Convergence Point Array – W170 S2060 – All Chords

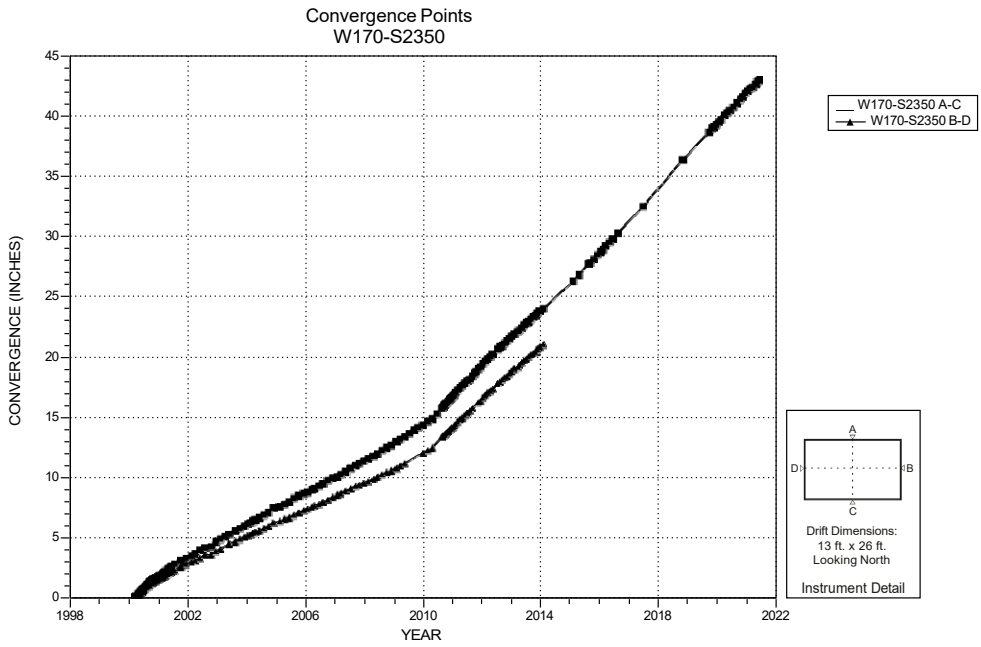

NOTES:
1. Excavation date: December 1999.

Figure 4-185 Convergence Point Array – W170 S2350 – All Chords

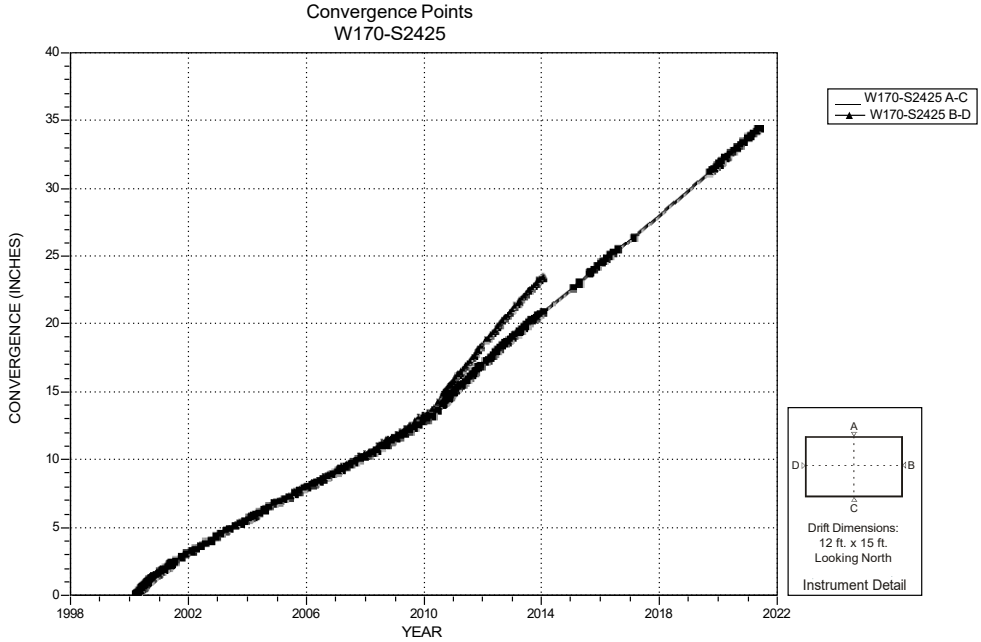

NOTES:
1. Excavation date: December 1999.

Figure 4-186 Convergence Point Array – W170 S2425 – All Chords

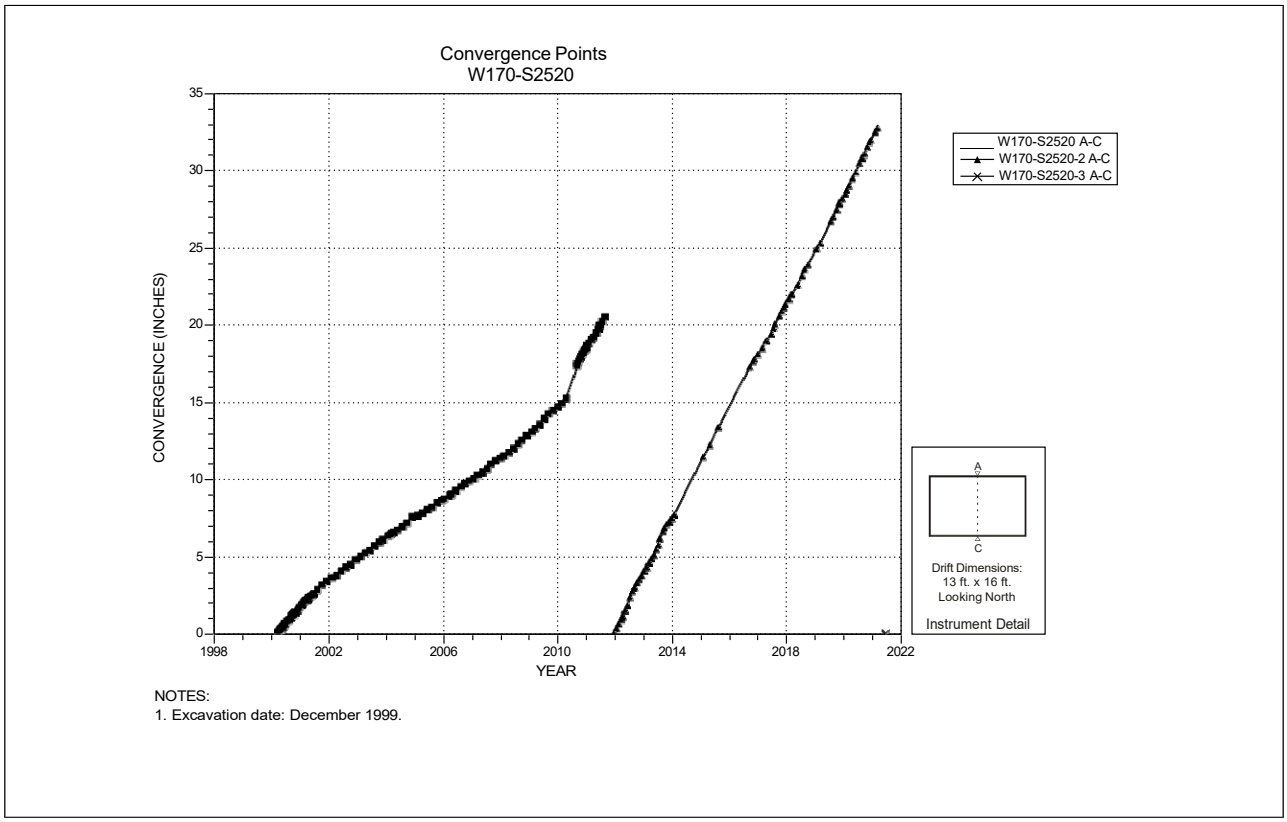

Figure 4-187 Convergence Point Array – W170 S2520 – Roof to Floor

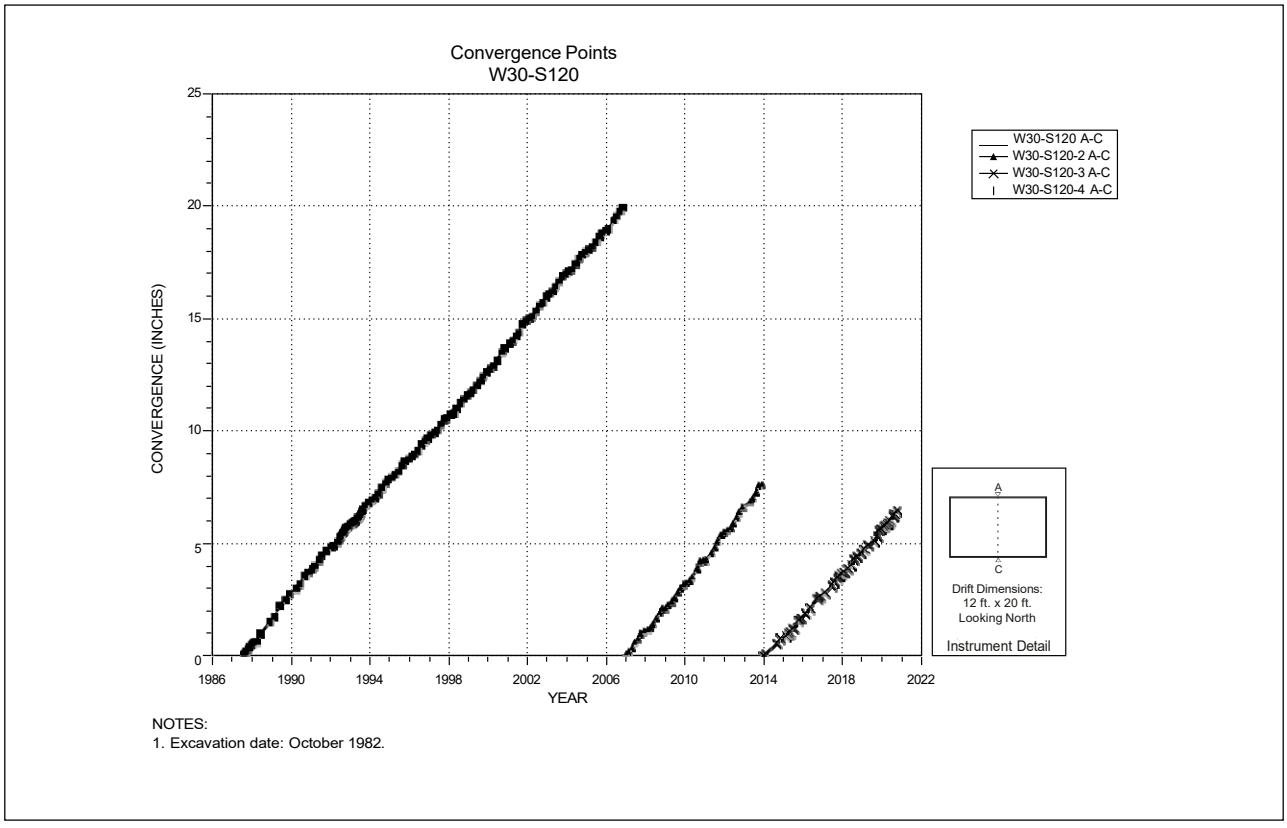

Figure 4-188 Convergence Point Array – W30 S120 – Roof to Floor

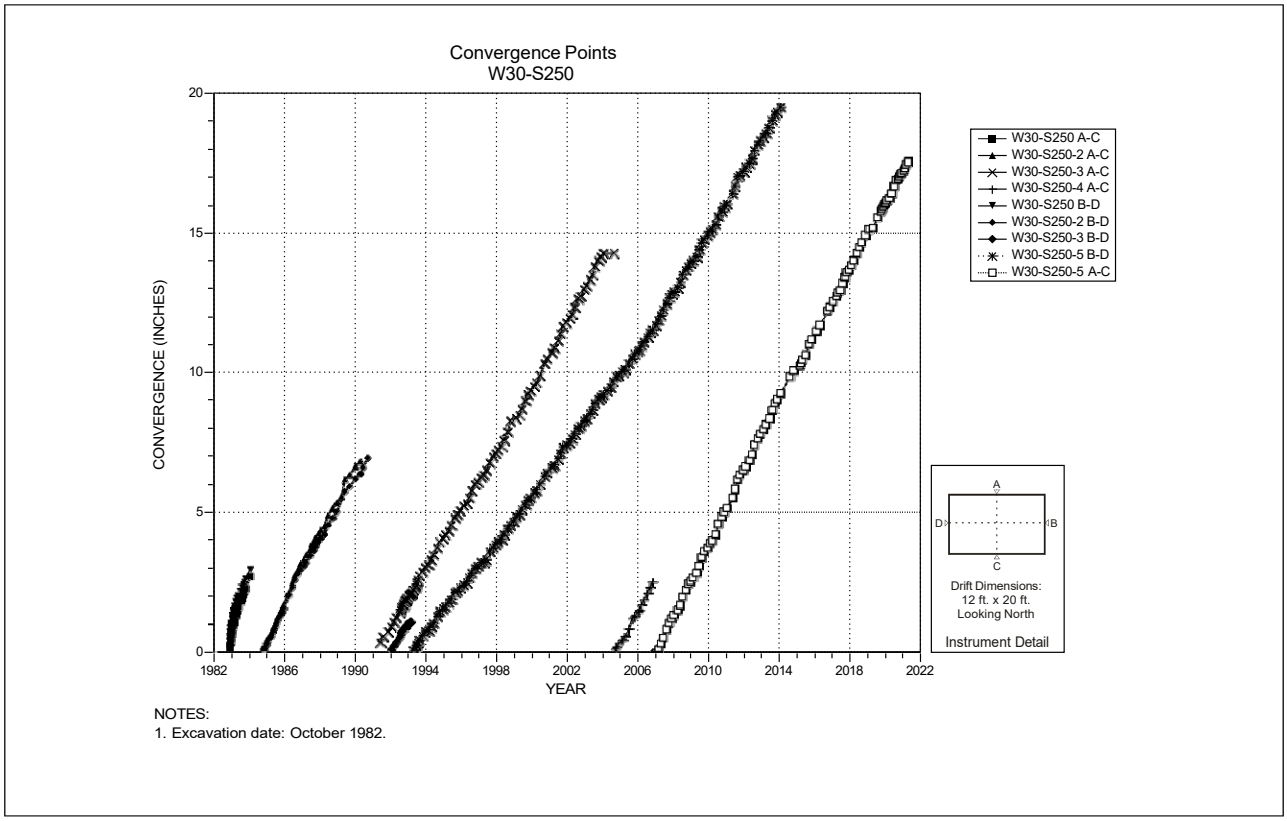

Figure 4-189 Convergence Point Array – W30 S250 – All Chords

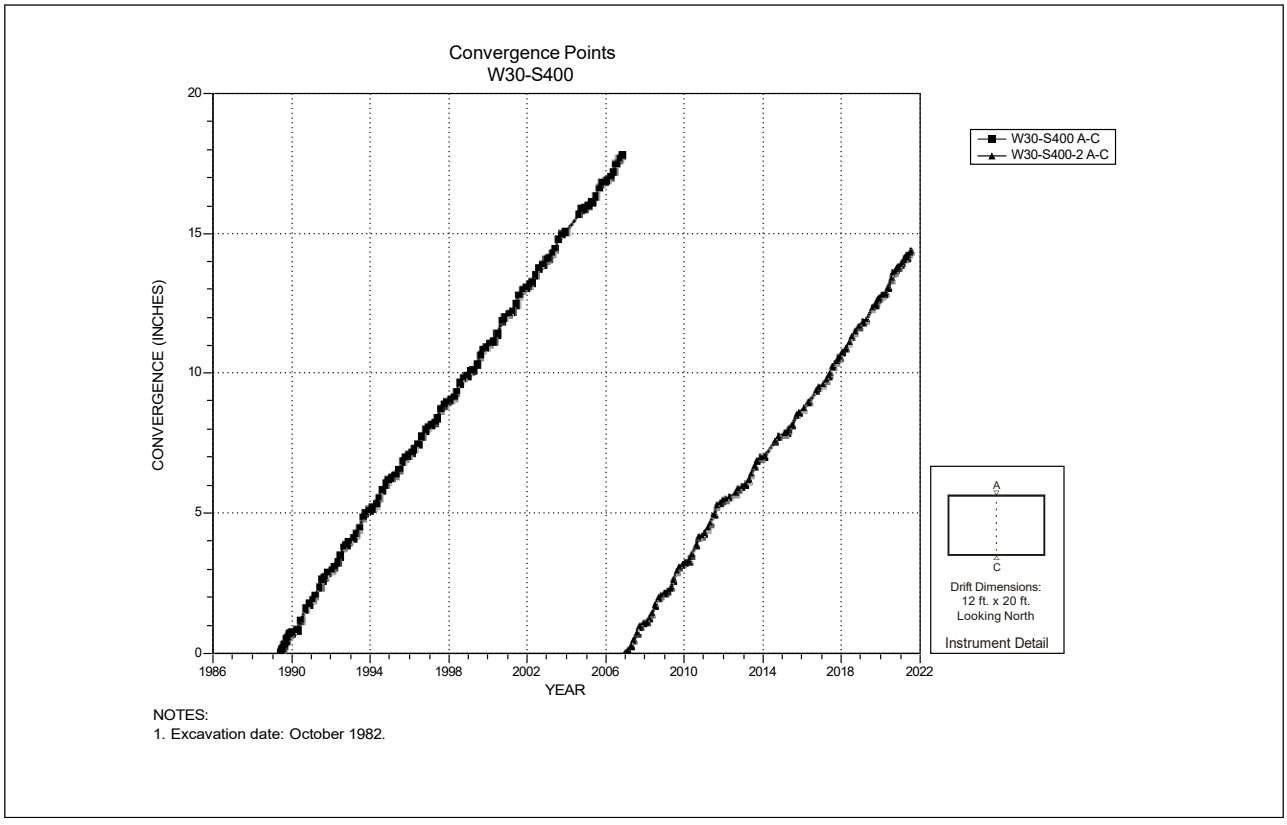

Figure 4-188 Convergence Point Array – W30 S120 – Roof to Floor

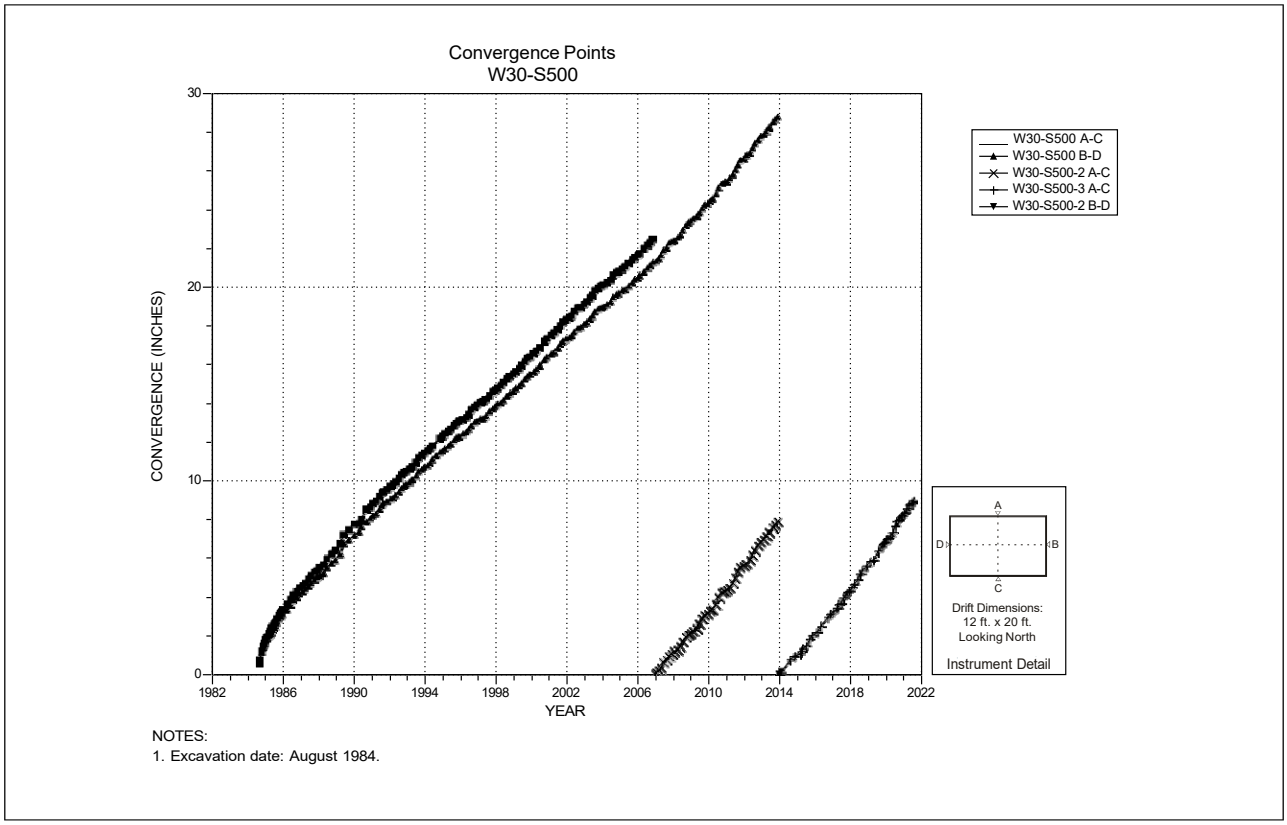

Figure 4-191 Convergence Point Array – W30 S500 – All Chords

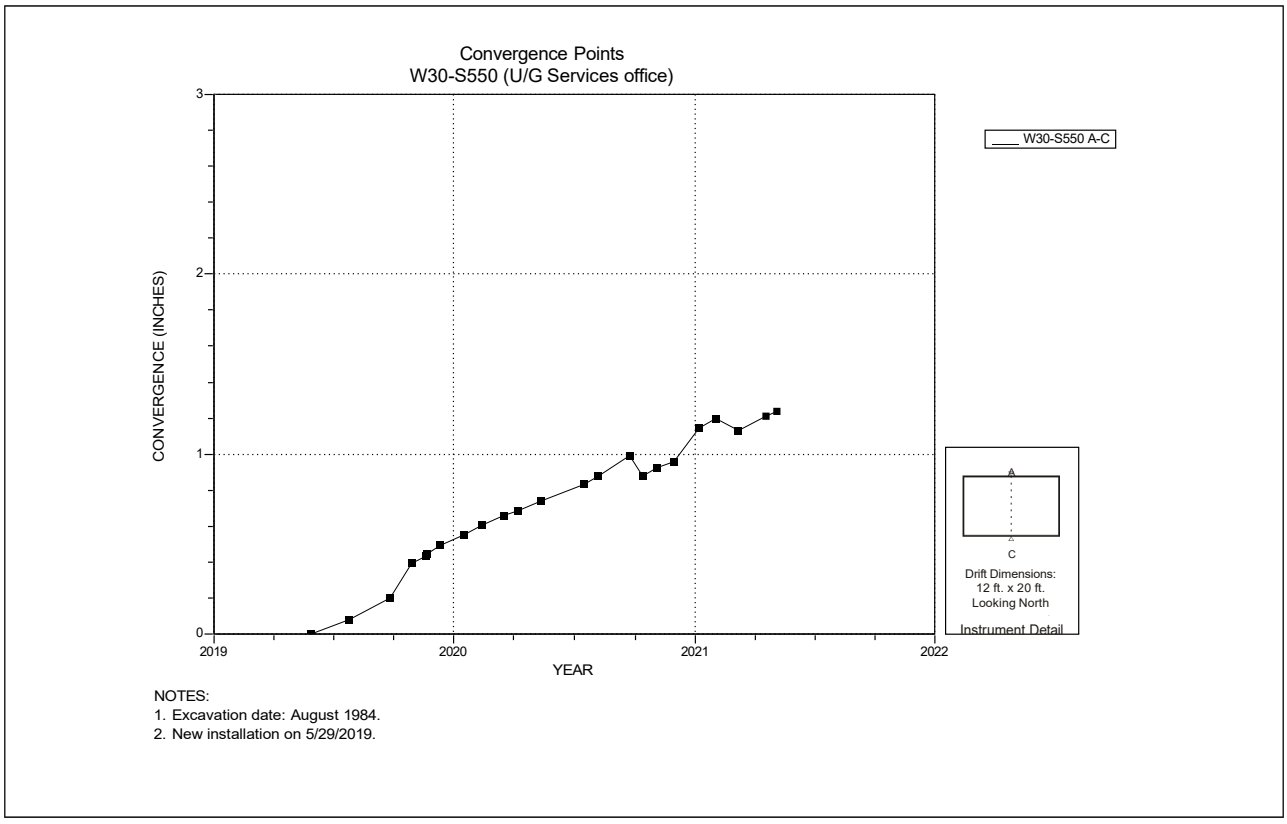

Figure 4-192 Convergence Point Array – W30 S550 – Roof to Floor

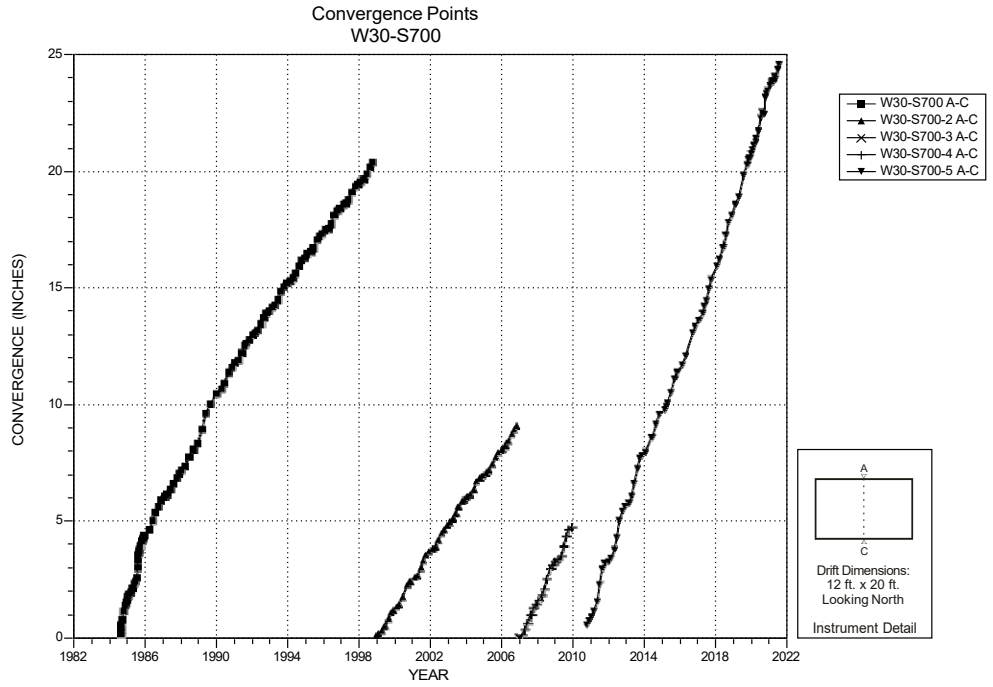

NOTES:
1. Excavation date: August 1984.

Figure 4-193 Convergence Point Array – W30 S700 – Roof to Floor

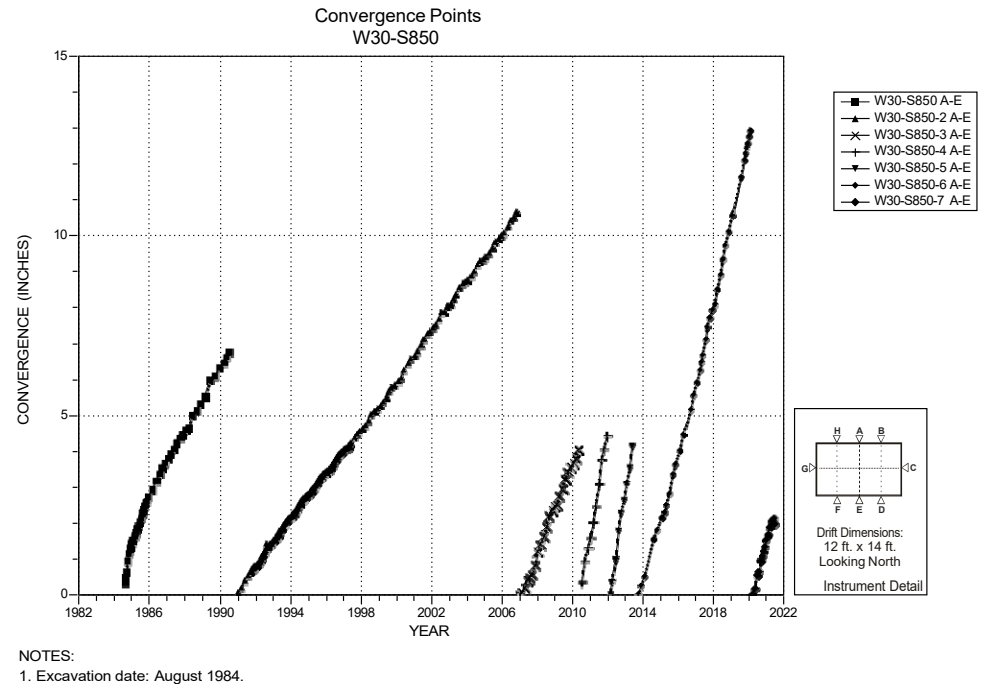

NOTES:
1. Excavation date: August 1984.

Figure 4-194 Convergence Point Array – W30 S850 – Roof to Floor – Centerline

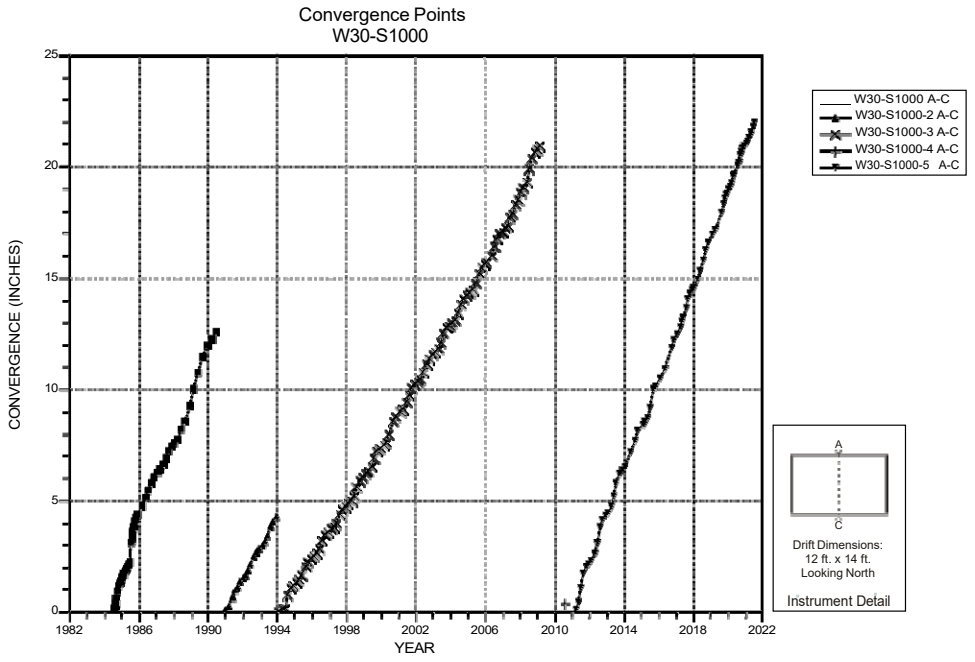

NOTES:
1. Excavation date: August 1984.

Figure 4-195 Convergence Point Array – W30 S1000 – Roof to Floor

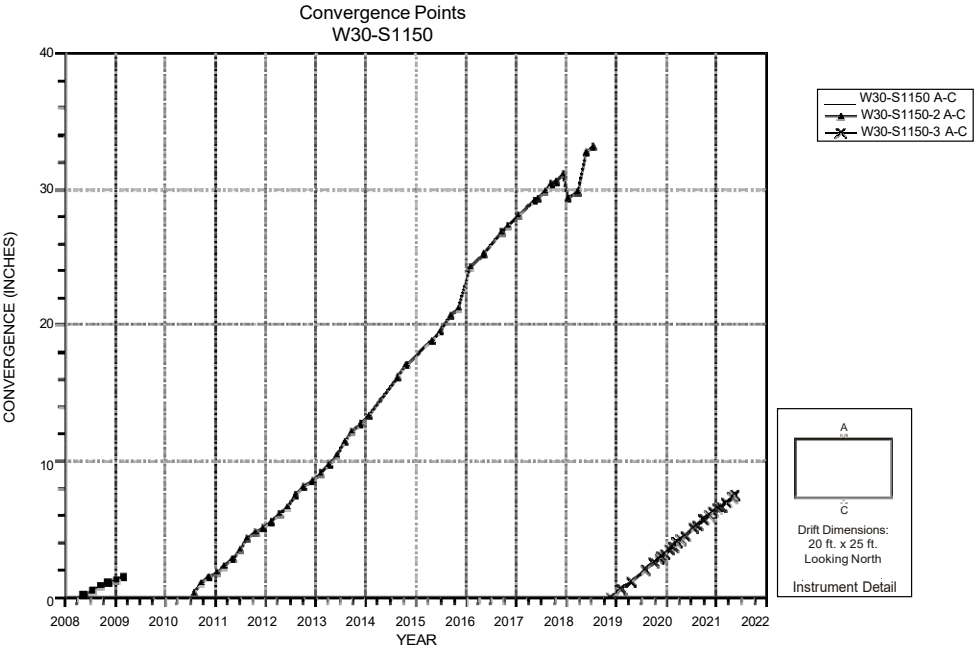

NOTES:
1. Excavation date: August 1984 .

Figure 4-196 Convergence Point Array – W30 S1150 – Roof to Floor

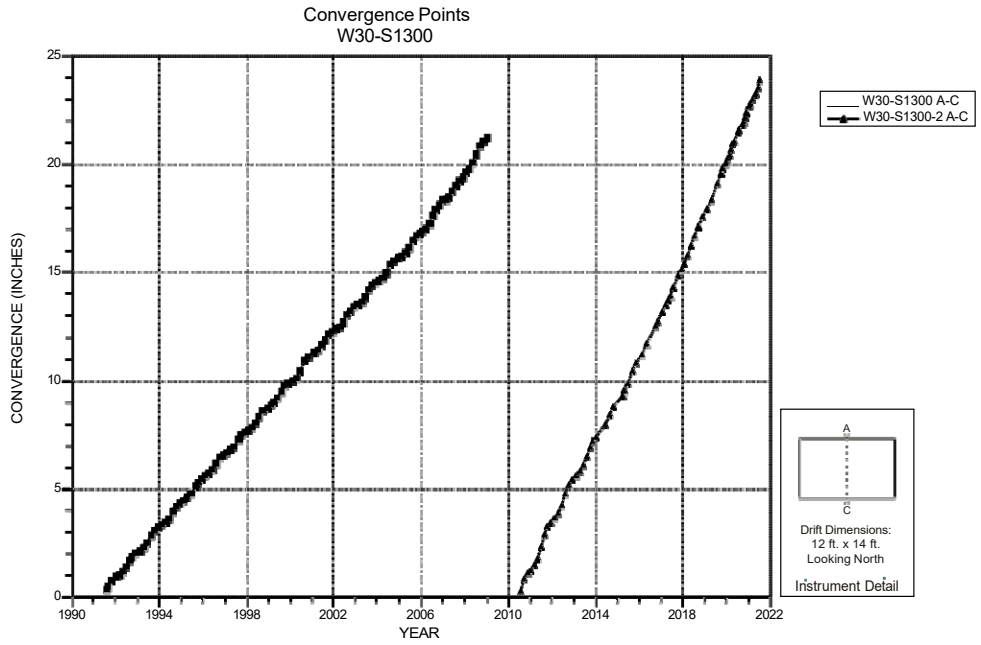

NOTES:
1. Excavation date: August 1984.

Figure 4-197 Convergence Point Array – W30 S1300 – Roof to Floor

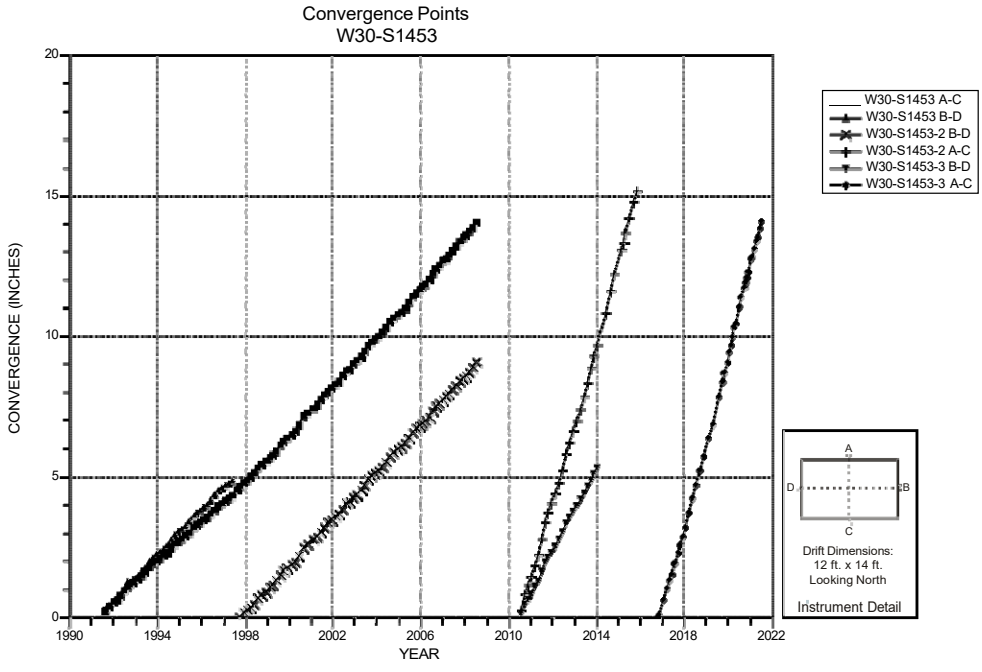

NOTES:
1. Excavation date: August 1984.

Figure 4-198 Convergence Point Array – W30 S1453 – All Chords

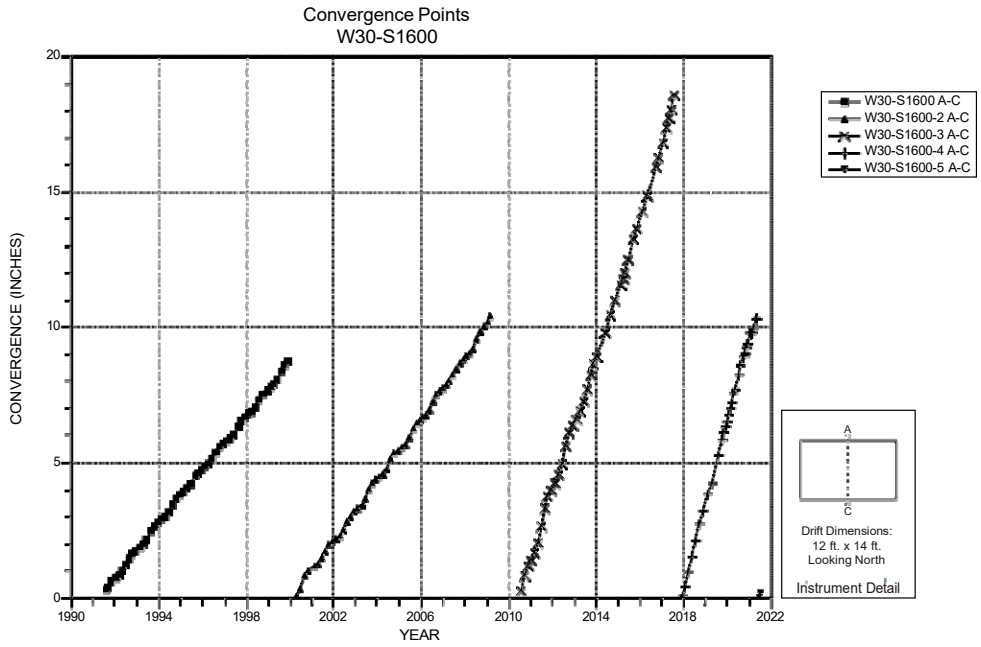

NOTES:
1. Excavation date: September 1984.

Figure 4-199 Convergence Point Array – W30 S1600 – Roof to Floor

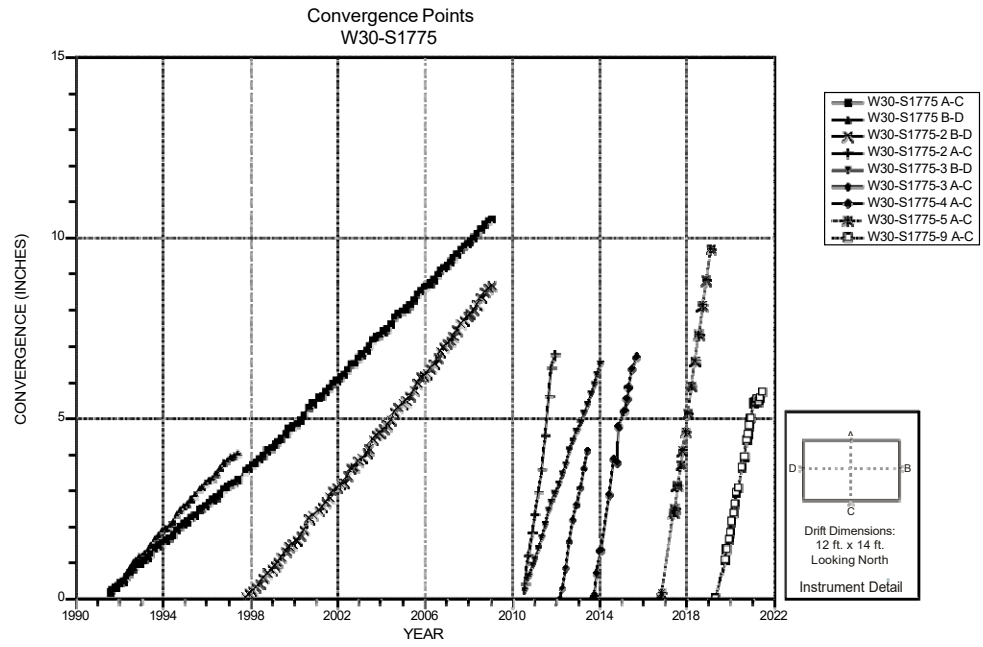

NOTES:
1. Excavation date: February 1986.
2. 'C' anchor mined out, reinstalled October 2016.

Figure 4-198 Convergence Point Array – W30 S1453 – All Chords

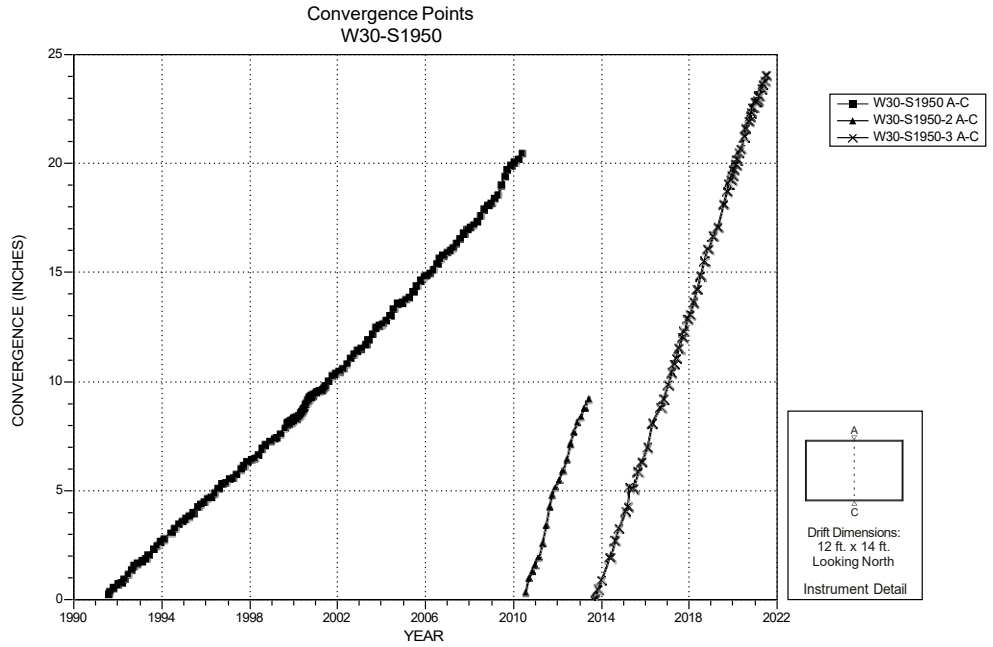

NOTES:
1. Excavation date: February 1986.

Figure 4-201 Convergence Point Array – W30 S1950 – Roof to Floor

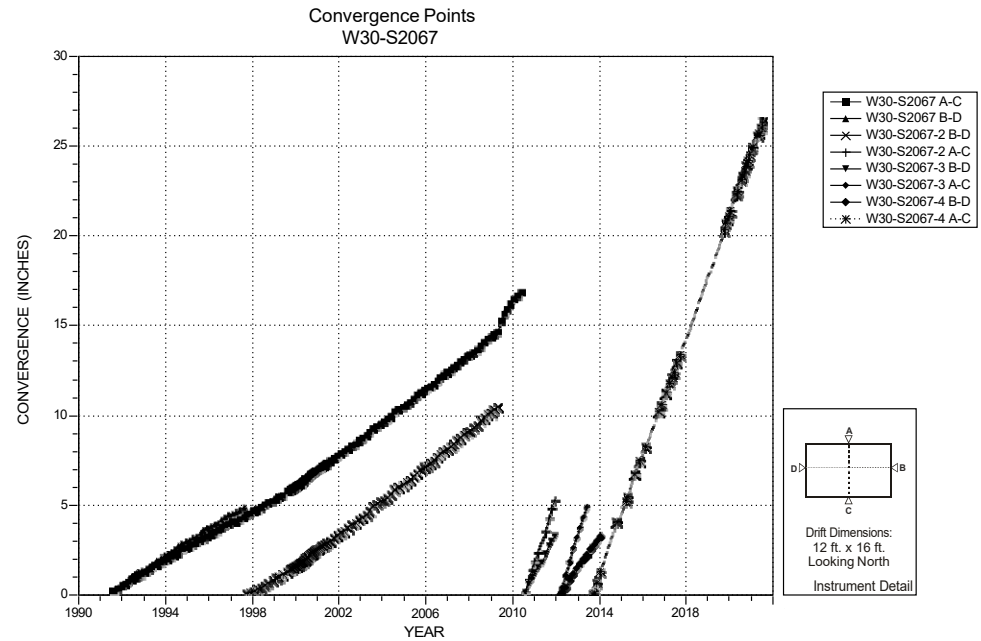

NOTES:
1. Excavation date: July 1988.

Figure 4-204 Convergence Point Array – W30 S2425 – All Chords

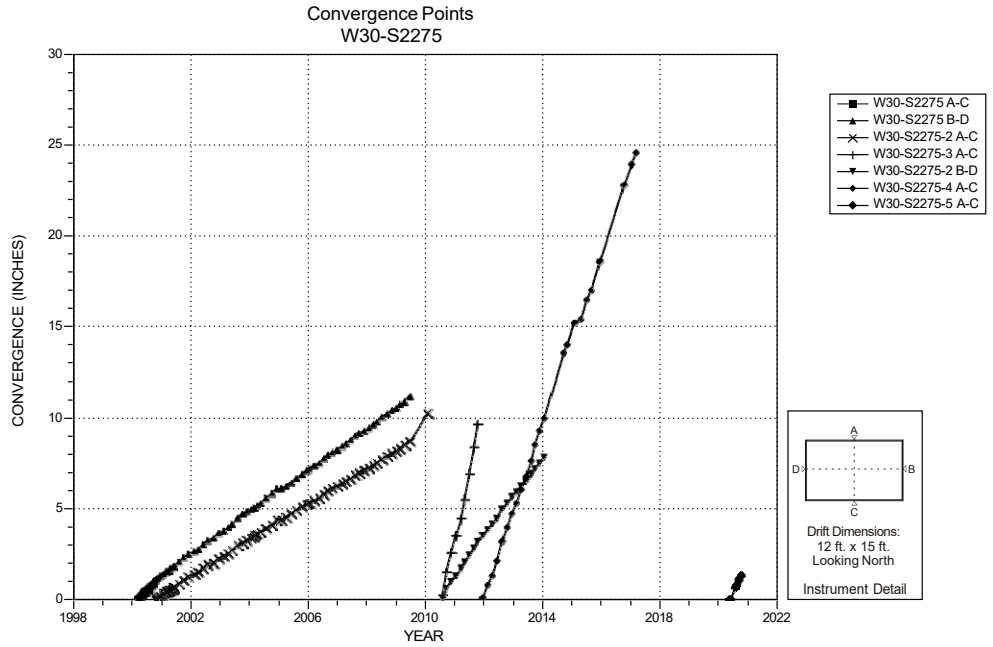

NOTES:
1. Excavation date: November 1999.

Figure 4-203 Convergence Point Array – W30 S2275 – All Chords

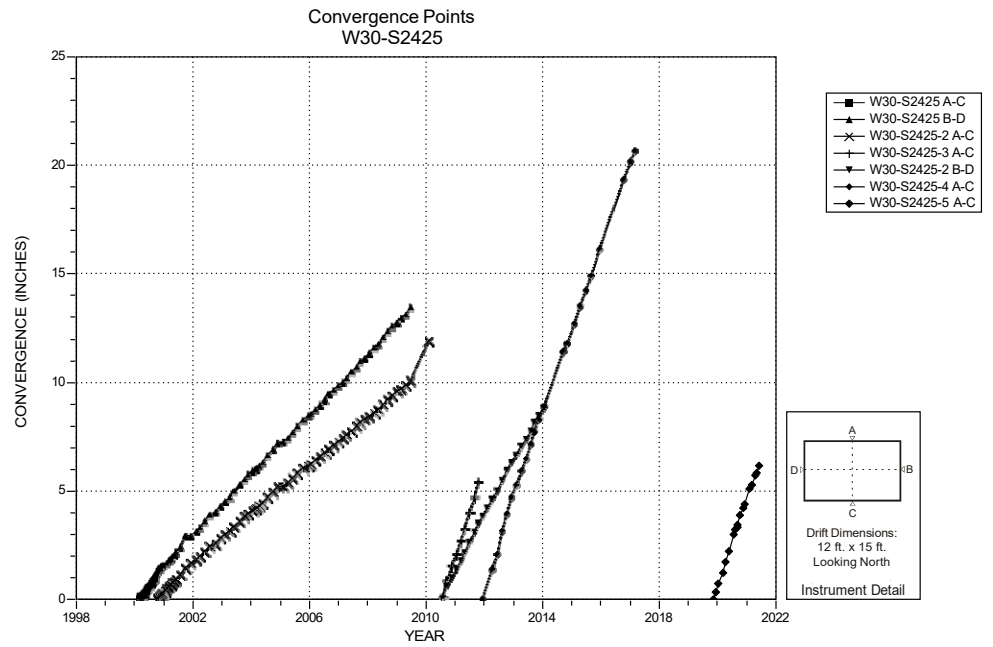

NOTES:
1. Excavation date: November 1999.

Figure 4-204 Convergence Point Array – W30 S2425 – All Chords

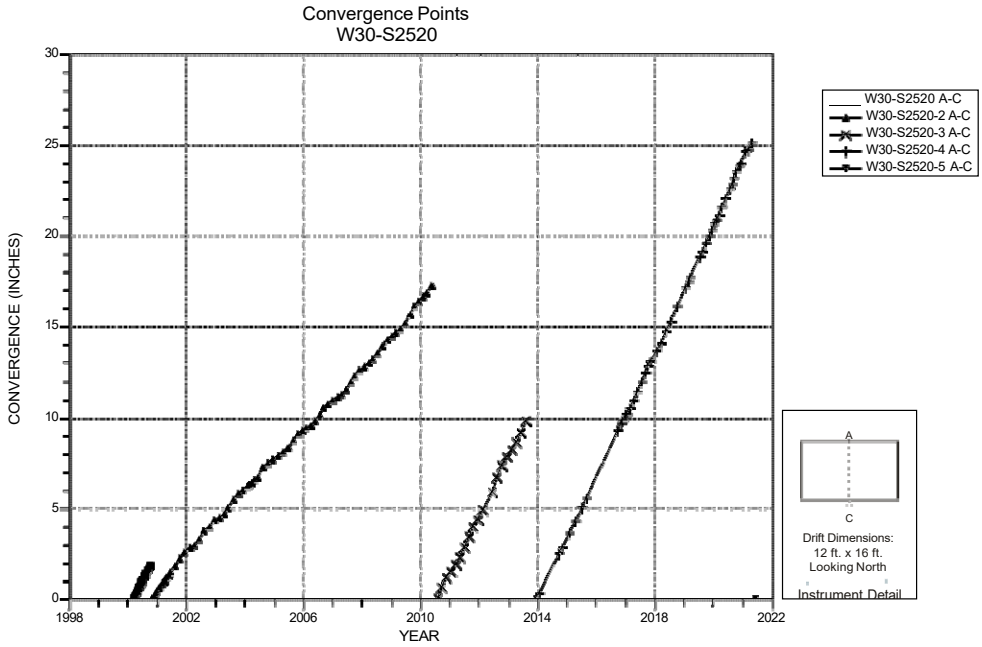

NOTES:
1. Excavation date: November 1999.

Figure 4-205 Convergence Point Array – W30 S2520 – Roof to Floor

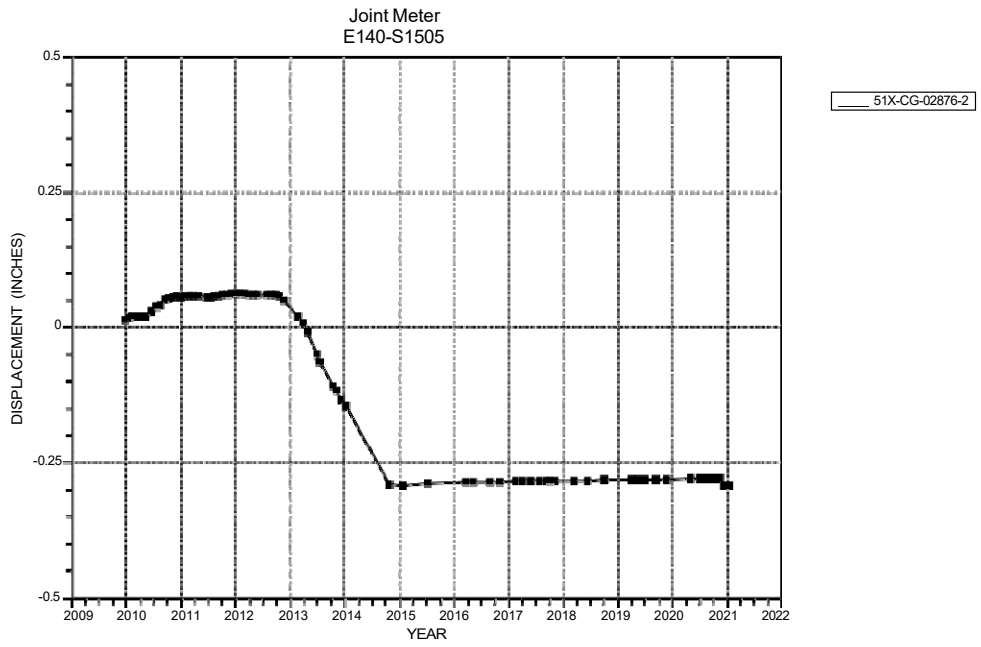

NOTES:
1. Excavation date: December 1982.

Figure 4-206 Joint Meter – E140 S1505

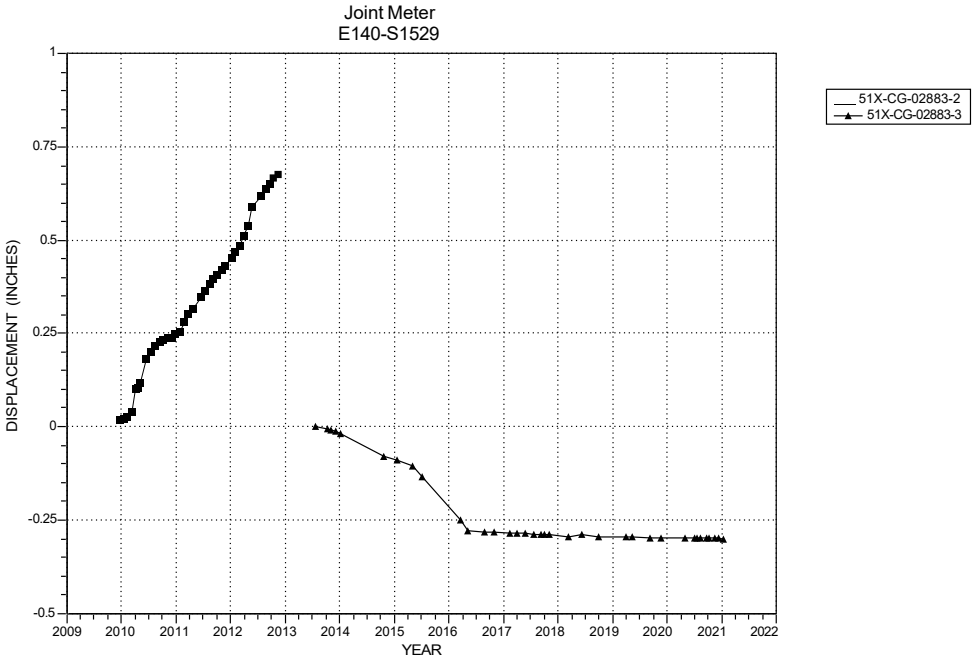

Figure 4-207 Joint Meter – E140 S1529

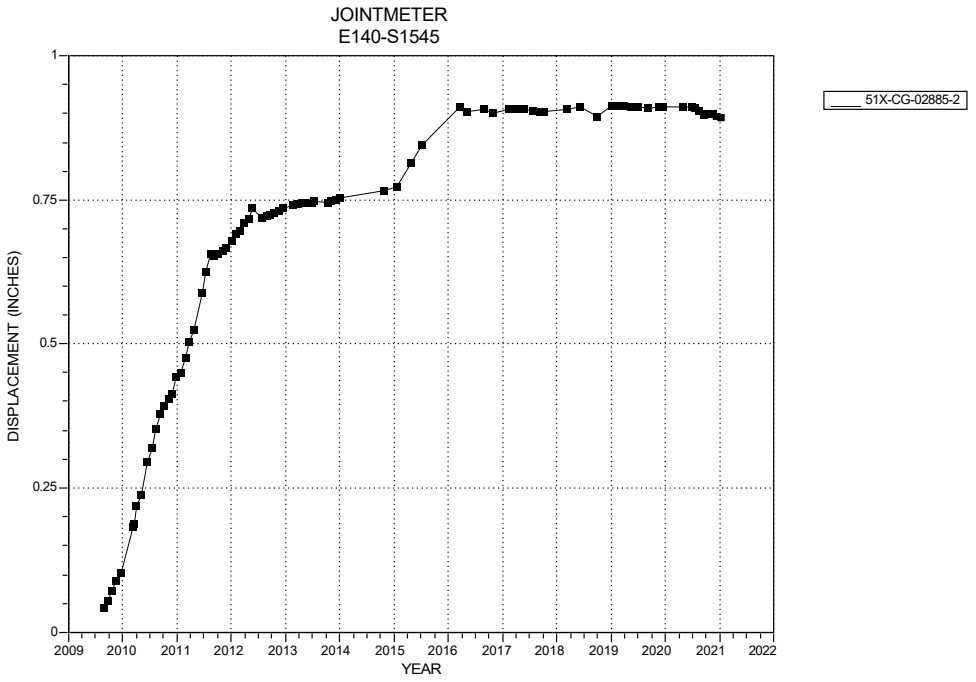

Figure 4-206 Joint Meter – E140 S1505

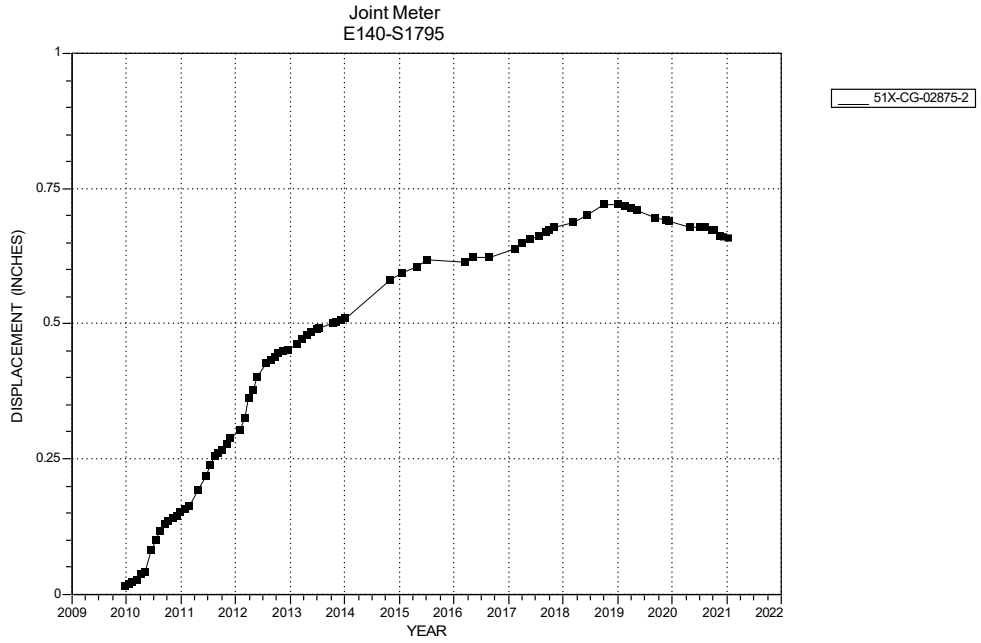

NOTES:
1. Excavation date: December 1982.

Figure 4-209 Joint Meter – E140 S1795

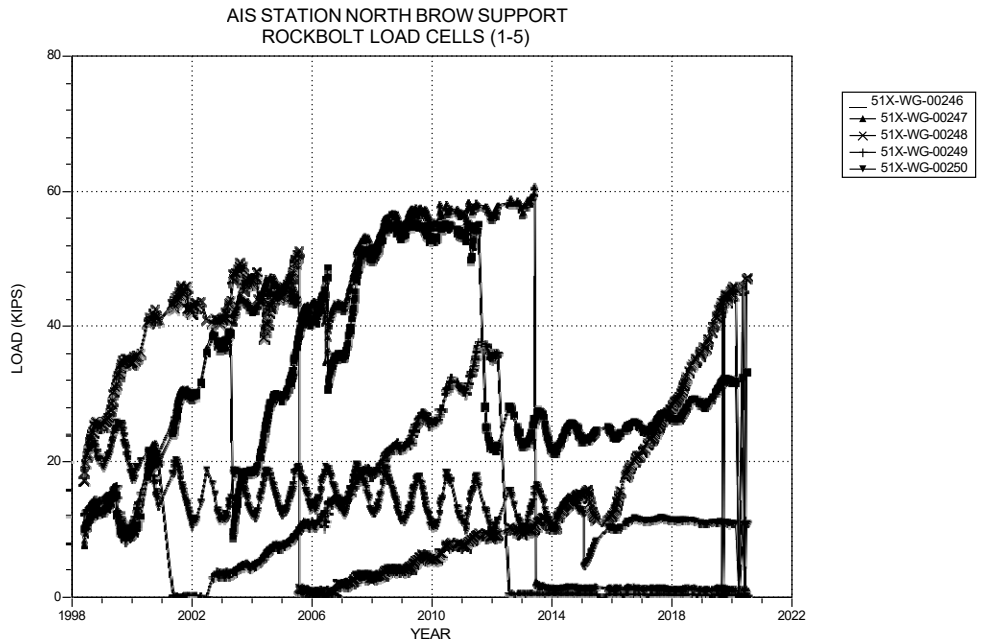

NOTES:
1. The bolts that load cells 51X-WG-00247 and 51X-WG-00249 are on have failed.

Figure 4-210 Rock Bolt Load Cells 1-5 – AIS North Brow

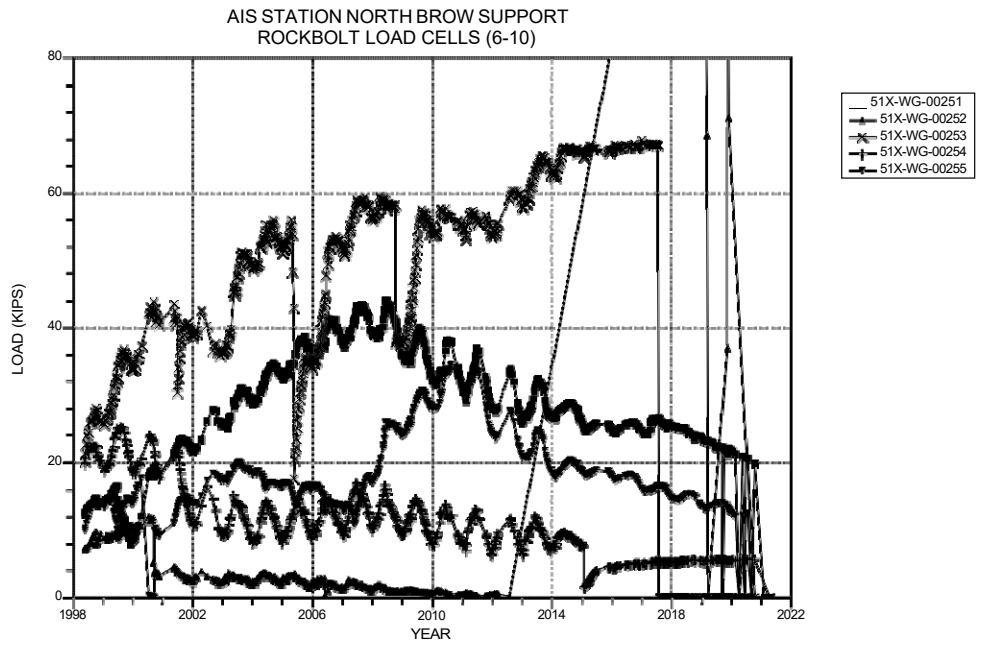

NOTES:
1. Load cell 51X-WG-00252 has failed and is no longer read.

Figure 4-211 Rock Bolt Load Cells 6-10 – AIS North Brow

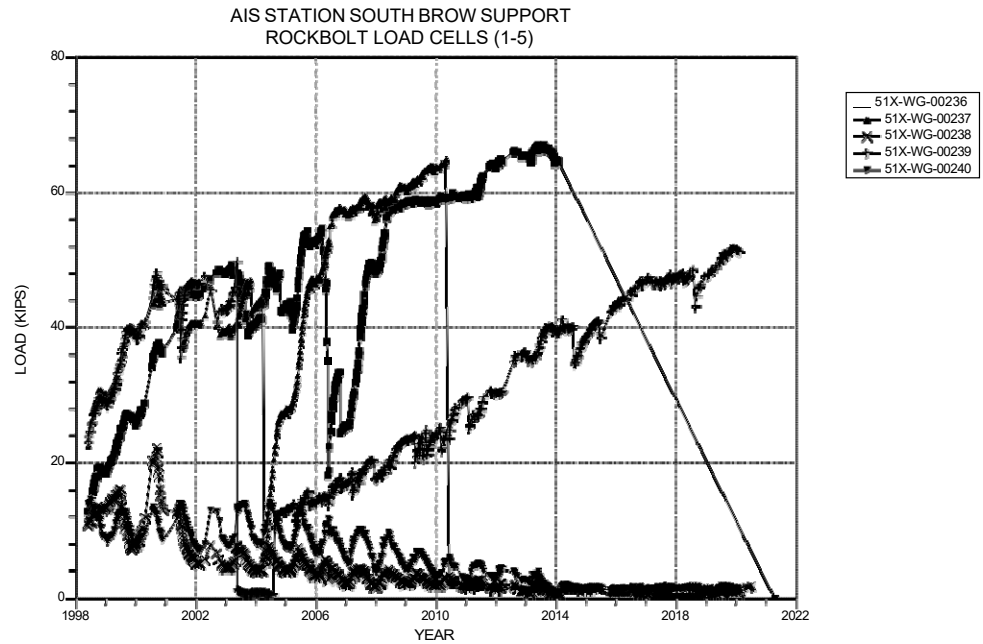

NOTES:
1. Excavation date: January 1988.
2. Load cell 51X-WG-00236 is on the only bolt, of the five instrumented bolts, still intact.

Figure 4-212 Rock Bolt Load Cells 1-5 – AIS South Brow

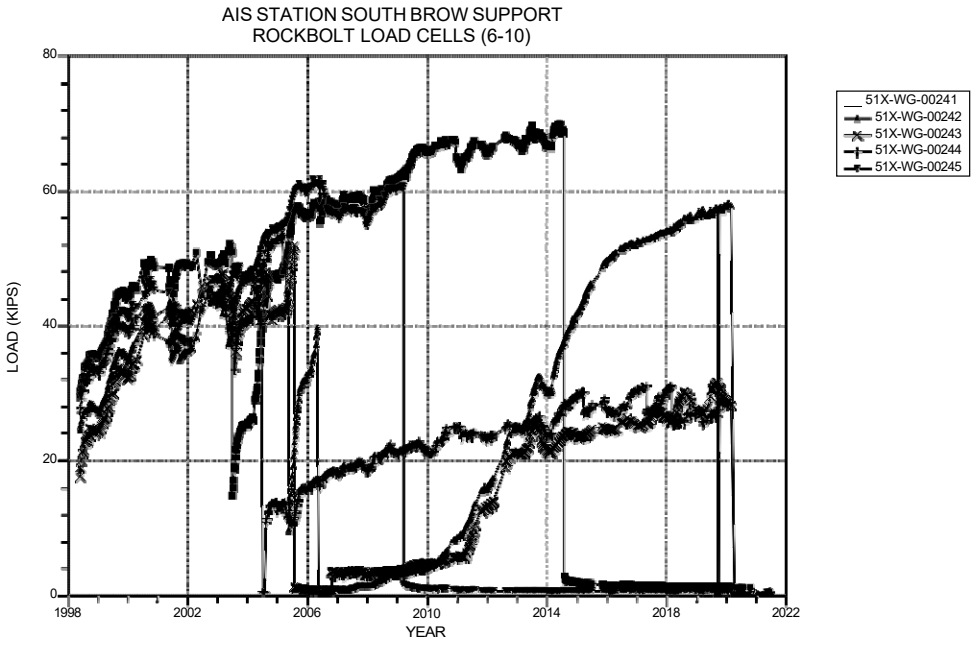

NOTES:
1. The rock bolt that load cell 51X-WG-00242 was on broke in May 2005; the load cell was reinstalled on the replacement bolt.
2. The bolt that load cell 51X-WG-00245 has failed.

Figure 4-213 Rock Bolt Load Cells 6–10 – AIS South Brow

5.0 INSTRUMENTATION SUMMARY FOR THE WASTE DISPOSAL AREA

This chapter presents a summary of the data collected from instruments located in the Waste Disposal Area at the WIPP. Table 5-1 presents data and analysis of the instrumentation associated with Panel 7. Plots of the instrument data are presented as Figures 5-1 through 5-25. Table 5-2 presents instrument data from Panel 8. Plots of the instrument data are presented as Figures 5-26 through 5-72.

Table 5-1 Panel 7 Data Analysis

Extensometers								
Field Tag	Location	Figure Number	Date of Last Reading	Collar Displacement Relative to Deepest Anchor (inches)	Displacement Rate 2019 to 2020 (in/year)	Displacement Rate 2018 to 2019 (in/year)	Rate Change Percent	Comments
51X-GE-00416	S2180-W585	5-1	5/21/2020	11.489	0.5	0.5	0	N/A
51X-GE-00417	S2180-W985	5-2	6/29/2020	3.129	1.7	0.8	113	N/A
51X-GE-00425-3	W390-S2350	5-3	6/29/2020	0.898	1.4	1.5	-7	N/A
51X-GE-00426-2	W520-S2350	5-4	6/29/2020	1.663	1.5	1.0	50	N/A
51X-GE-00418	W660-S2350	5-5	6/29/2020	4.342	1.6	1.6	0	N/A
51X-GE-00420-1	W920-S2350	5-6	6/29/2020	6.779	4.0	1.8	122	N/A
51X-GE-00423-3	S2520-W585	5-7	6/29/2020	0.956	1.5	1.9	-21	N/A
								N/A

Convergence Points									
Field Tag	Location	Figure Number	Last Reading 2019 to 2020		Cumulative Displacement (inches)	Closure Rate 2019 to 2020 (in/year)	Closure Rate 2018 to 2019 (in/year)	Rate Change Percent	Comments
			Date	Inches					
S2180-W285-2 A-C	S2180-W285	5-8	6/3/2020	14.486	14.932	1.7	1.1	55	N/A
S2180-W390-6 A-C	S2180-W390	5-9	6/3/2020	0.443	33.336	4.8	3.3	45	N/A
S2180-W460-6 A-C	S2180-W460	5-10	6/3/2020	0.398	39.136	4.3	2.7	59	N/A
S2180-W520-7 A-C	S2180-W520	5-11	6/3/2020	4.880	37.890	4.0	2.9	38	N/A
W390-S2275-3 A-C	W390-S2275	5-12	6/3/2020	38.130	46.064	4.7	4.1	15	N/A
W390-S2350-3 A-C	W390-S2350	5-13	6/3/2020	29.203	35.767	3.8	3.6	6	N/A
W390-S2425-4 A-C	W390-S2425	5-14	6/3/2020	12.019	35.075	3.5	3.1	13	N/A
W520-S2275-4 A-C	W520-S2275	5-15	6/3/2020	2.290	46.265	2.7	4.7	-43	N/A
W520-S2350-4 A-C	W520-S2350	5-16	6/3/2020	2.675	39.364	3.2	3.3	-3	N/A
W520-S2425-5 A-C	W520-S2425	5-17	6/3/2020	2.786	40.511	3.3	2.9	14	N/A

Table 5-1 Panel 7 Data Analysis (continued)

Convergence Points, continued									
Field Tag	Location	Figure Number	Last Reading 2019 to 2020		Cumulative Displacement (inches)	Closure Rate 2019 to 2020 (in/year)	Closure Rate 2018 to 2019 (in/year)	Rate Change Percent	Comments
			Date	Inches					
W660-S2350-3 A-C	W660-S2350	5-18	8/21/19	1.196	43.579	N/A	1.9	N/A	New installation
W660-S2425 A-C	W660-S2425	5-19	9/25/19	1.313	38.763	2.9	1.6	81	N/A
S2520-W285-5 A-C	S2520-W285	5-20	6/3/2020	16.379	39.368	5.1	4.6	11	N/A
S2520-W390-4 A-C	S2520-W390	5-21	6/3/2020	13.401	36.005	4.1	3.8	8	N/A
S2520-W455-3 A-C	S2520-W455	5-22	6/3/2020	30.065	37.755	3.4	3.1	10	N/A
S2520-W520-3 A-C	S2520-W520	5-23	6/3/2020	32.614	45.392	3.5	3.6	-3	N/A
S2520-W585-5 A-C	S2520-W585	5-24	12/11/19	10.354	32.530	3.5	3.3	6	N/A
S2520-W660-4 A-C	S2520-W660	5-25	12/11/19	3.064	46.577	4.2	2.7	56	N/A

Table 5-2 Panel 8 Data Analysis

Extensometers								
Field Tag	Location	Figure Number	Date of Last Reading	Collar Displacement Relative to Deepest Anchor (inches)	Displacement Rate 2019 to 2020 (in/year)	Displacement Rate[1] 2018 to 2019 (in/year)	Rate Change Percent[3]	Comments
51X-GE-00443	W390-S1775	5-26	6/30/2020	1.621	1.03	1.03	0	N/A

Convergence Points									
Field Tag	Location	Figure Number	Last Reading 2019 to 2020		Cumulative Displacement (inches)	Closure Rate 2019 to 2020 (in/year)	Closure Rate[1] 2018 to 2019 (in/year)	Rate Change Percent[1]	Comments
			Date	Inches					
W390-S1700-2 A-C	W390-S1700	5-27	6/2/2020	5.436	5.436	3.7	2.8	32	N/A
W390-S1775 A-C	W390-S1775	5-28	6/2/2020	6.879	6.879	4.7	3.6	31	N/A
W390-S1850-2 A-C	W390-S1850	5-29	6/2/2020	4.532	4.532	4.0	N/A	N/A	N/A
W520-S1700 A-C	W520-S1700	5-30	6/2/2020	4.712	4.712	4.0	N/A	N/A	N/A
W520-S1775 A-C	W520-S1775	5-31	6/2/2020	5.646	5.646	4.7	N/A	N/A	N/A
W520-S1850 A-C	W520-S1850	5-32	6/2/2020	5.615	5.615	4.7	N/A	N/A	N/A
W660-S1687 A-C	W660-S1687	5-33	6/2/2020	0.631	0.631	3.8	N/A	N/A	N/A
W660-S1775 A-C	W660-S1775	5-34	6/2/2020	0.686	0.686	4.0	N/A	N/A	N/A
W660-S1862 A-C	W660-S1862	5-35	6/2/2020	0.607	0.607	3.5	N/A	N/A	N/A
W790-S1687 A-C	W790-S1687	5-36	6/2/2020	0.509	0.509	4.4	N/A	N/A	N/A
W790-S1775 A-C	W790-S1775	5-37	6/2/2020	0.560	0.56	4.9	N/A	N/A	N/A
W920-S1687 A-C	W920-S1687	5-38	6/2/2020	0.559	0.559	4.9	N/A	N/A	N/A
W920-S1775 A-C	W920-S1775	5-39	6/2/2020	0.562	0.562	4.9	N/A	N/A	N/A
W920-S1862 A-C	W920-S1862	5-40	6/2/2020	0.565	0.565	4.9	N/A	N/A	N/A
W1050-S1687 A-C	W1050-S1687	5-41	6/2/2020	0.577	0.577	5.0	N/A	N/A	N/A
W1050-S1775 A-C	W1050-S1775	5-42	6/2/2020	0.578	0.578	5.0	N/A	N/A	N/A
W1050-S1862 A-C	W1050-S1862	5-43	6/2/2020	0.582	0.582	5.1	N/A	N/A	N/A

[1] N/A – Insufficient data available to perform the calculation. This is usually due to the inability to read the instruments because of activities such as the removal of an instrument due to floor, rib, or back trimming; locations blocked by equipment or waste disposal; installation timing, access issues, etc.

Table 5-2 Panel 8 Data Analysis (continued)

Convergence Points									
Field Tag	Location	Figure Number	Last Reading 2019 to 2020		Cumulative Displacement (inches)	Closure Rate 2019 to 2020 (in/year)	Closure Rate[1] 2018 to 2019 (in/year)	Rate Change Percent[1]	Comments
			Date	Inches					
W1190-S1687 A-C	W1190-S1687	5-44	6/2/2020	1.053	1.053	5.7	N/A	N/A	N/A
W1190-S1775 A-C	W1190-S1775	5-45	6/2/2020	1.059	1.059	5.8	N/A	N/A	N/A
W1190-S1862 A-C	W1190-S1862	5-46	6/2/2020	1.000	1.00	5.5	N/A	N/A	N/A
S1600-W1050 A-C	S1600-W1050	5-47	6/2/2020	0.907	0.907	5.2	N/A	N/A	N/A
S1600-W1120 A-C	S1600-W1120	5-48	6/2/2020	0.904	0.904	4.9	N/A	N/A	N/A
S1600-W1190 A-C	S1600-W1190	5-49	6/2/2020	0.789	0.789	4.3	N/A	N/A	N/A
S1600-W285-2 A-C	S1600-W285	5-50	6/2/2020	0.458	8.976	2.6	N/A	N/A	N/A
S1600-W390-3 A-C	S1600-W390	5-51	6/2/2020	3.410	18.064	3.4	N/A	N/A	N/A
S1600-W455 A-C	S1600-W455	5-52	6/2/2020	5.186	22.931	4.1	2.5	64	N/A
S1600-W520-2 A-C	S1600-W520	5-53	6/2/2020	5.209	25.178	4.1	2.2	86	N/A
S1600-W585 A-C	S1600-W585	5-54	6/2/2020	4.110	4.110	4.1	N/A	N/A	N/A
S1600-W660 A-C	S1600-W660	5-55	6/2/2020	4.955	4.955	4.7	N/A	N/A	N/A
S1600-W725 A-C	S1600-W725	5-56	6/2/2020	0.833	0.833	4.8	N/A	N/A	N/A
S1600-W790 A-C	S1600-W790	5-57	6/2/2020	0.819	0.819	4.7	N/A	N/A	N/A
S1600-W855 A-C	S1600-W855	5-58	6/2/2020	0.873	0.873	5.0	N/A	N/A	N/A
S1600-W920 A-C	S1600-W920	5-59	6/2/2020	0.943	0.943	5.4	N/A	N/A	N/A
S1600-W985 A-C	S1600-W985	5-60	6/2/2020	0.899	0.899	5.1	N/A	N/A	N/A
S1950-W1050 A-C	S1950-W1050	5-61	6/2/2020	0.944	0.944	5.5	N/A	N/A	N/A
S1950-W1120 A-C	S1950-W1120	5-62	6/2/2020	0.833	0.833	5.0	N/A	N/A	N/A
S1950-W1190 A-C	S1950-W1190	5-63	6/2/2020	0.849	0.849	4.6	N/A	N/A	N/A
S1950-W390-2 A-C	S1950-W390	5-64	6/2/2020	0.554	5.729	3.3	N/A	N/A	N/A

[1] N/A – Insufficient data available to perform the calculation. This is usually due to the inability to read the instruments because of activities such as the removal of an instrument due to floor, rib, or back trimming; locations blocked by equipment or waste disposal; installation timing, access issues, etc.

Table 5-2 Panel 8 Data Analysis (continued)

Convergence Points									
Field Tag	Location	Figure Number	Last Reading 2019 to 2020		Cumulative Displacement (inches)	Closure Rate 2019 to 2020 (in/year)	Closure Rate[1] 2018 to 2019 (in/year)	Rate Change Percent[1]	Comments
			Date	Inches					
S1950-W455-2 A-C	S1950-W455	5-65	6/2/2020	0.392	6.803	2.3	N/A	N/A	N/A
S1950-W520-3 A-C	S1950-W520	5-66	6/2/2020	3.346	3.346	5.0	N/A	N/A	N/A
S1950-W585-2 A-C	S1950-W585	5-67	6/2/2020	-0.019	7.250	-0.1	N/A	N/A	N/A
S1950-W660-2 A-C	S1950-660	5-68	6/2/2020	0.684	0.684	3.7	N/A	N/A	N/A
S1950-W725-2 A-C	S1950-W725	5-69	6/2/2020	0.261	6.395	1.6	N/A	N/A	N/A
S1950-W855 A-C	S1950-W855	5-70	6/2/2020	0.739	0.739	4.3	N/A	N/A	N/A
S1950-W920 A-C	S1950-W920	5-71	6/2/2020	0.761	0.761	4.4	N/A	N/A	N/A
S1950-W985 A-C	S1950-W985	5-72	6/2/2020	0.821	0.821	4.8	N/A	N/A	N/A

[1] N/A – Insufficient data available to perform the calculation. This is usually due to the inability to read the instruments because of activities such as the removal of an instrument due to floor, rib, or back trimming; locations blocked by equipment or waste disposal; installation timing, access issues, etc.

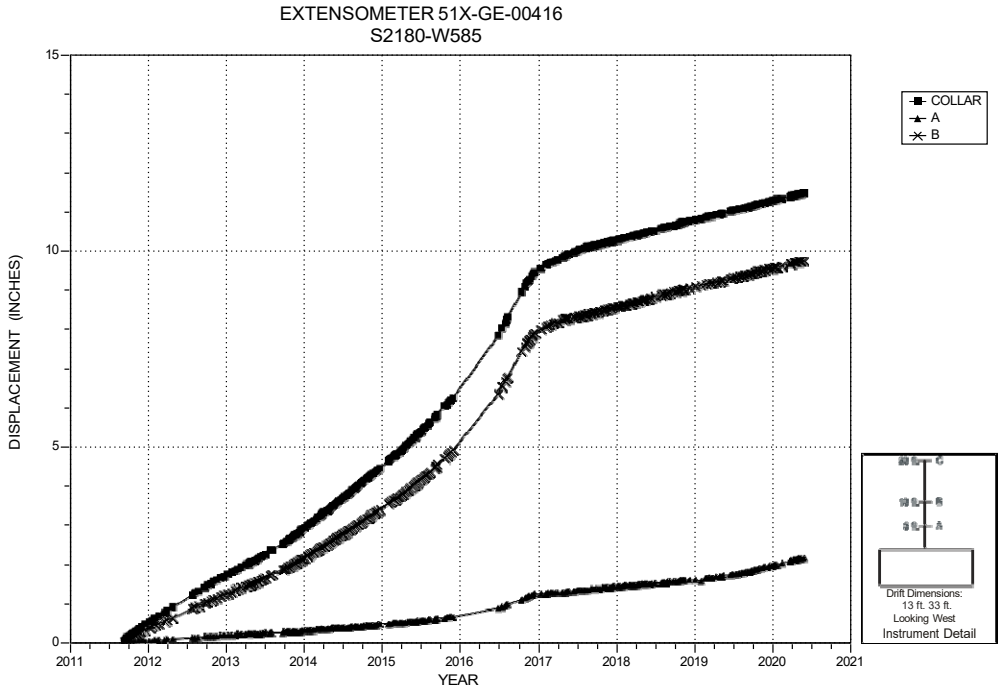

NOTES:
1. Excavation date: Augaust 2010.

Figure 5-1 Extensometer 51X-GE-00416 – S2180 W585 – Roof

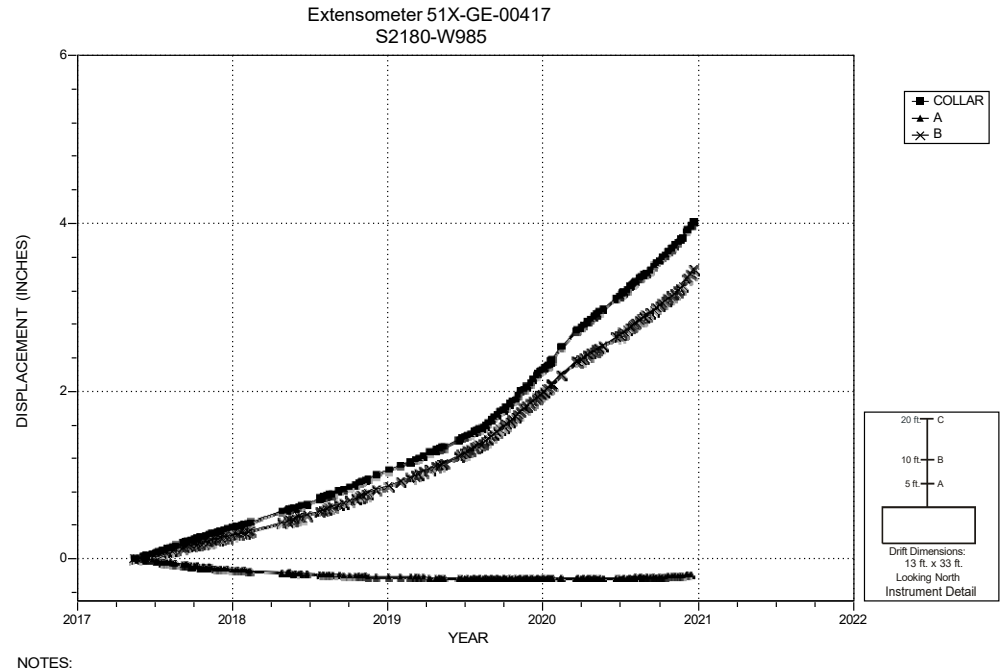

NOTES:
1. Excavation Date: August 2010.
2. The previously installed extensometer at this location went out-of-range.

Figure 5-2 Extensometer 51X-GE-00417 – S2180 W985 – Roof

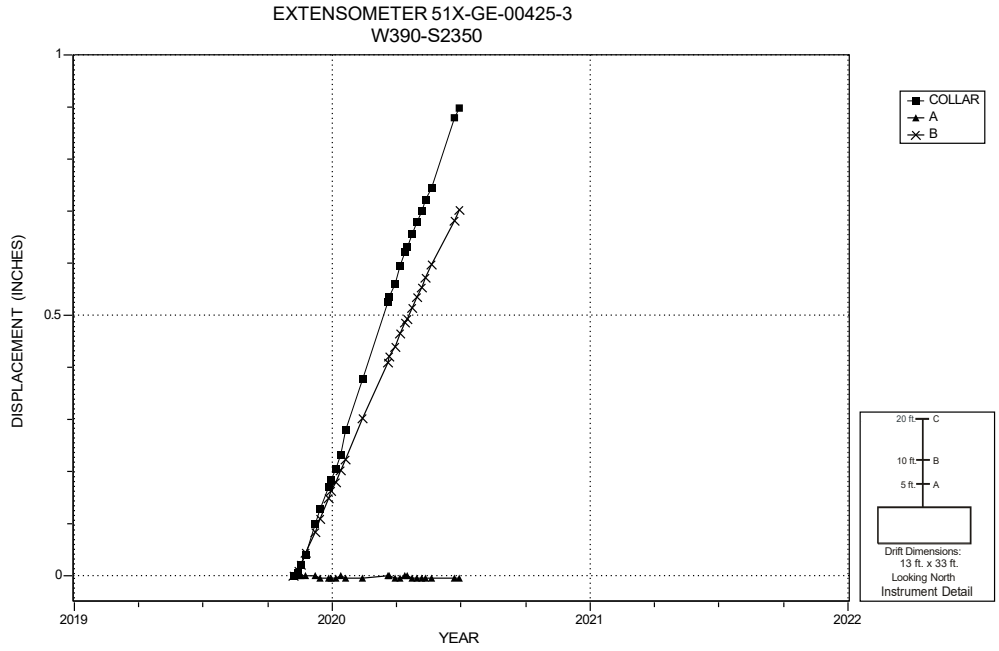

NOTES:
1. Excavation date: June 2010.
2. WEX Replacement.

Figure 5-3 Extensometer 51X-GE-00425-3 – W390-S2350 – Roof

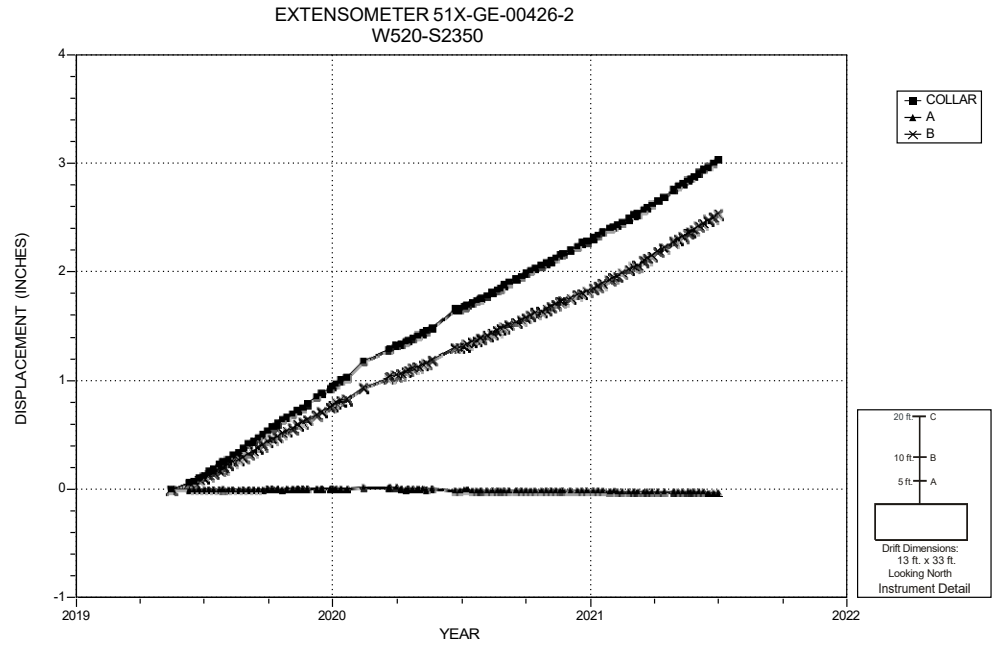

NOTES:
1. Excavation date: October 2010.
2. WEX Replacement.

Figure 5-4 Extensometer 51X-GE-00426-2 – W520 S2350 – Roof

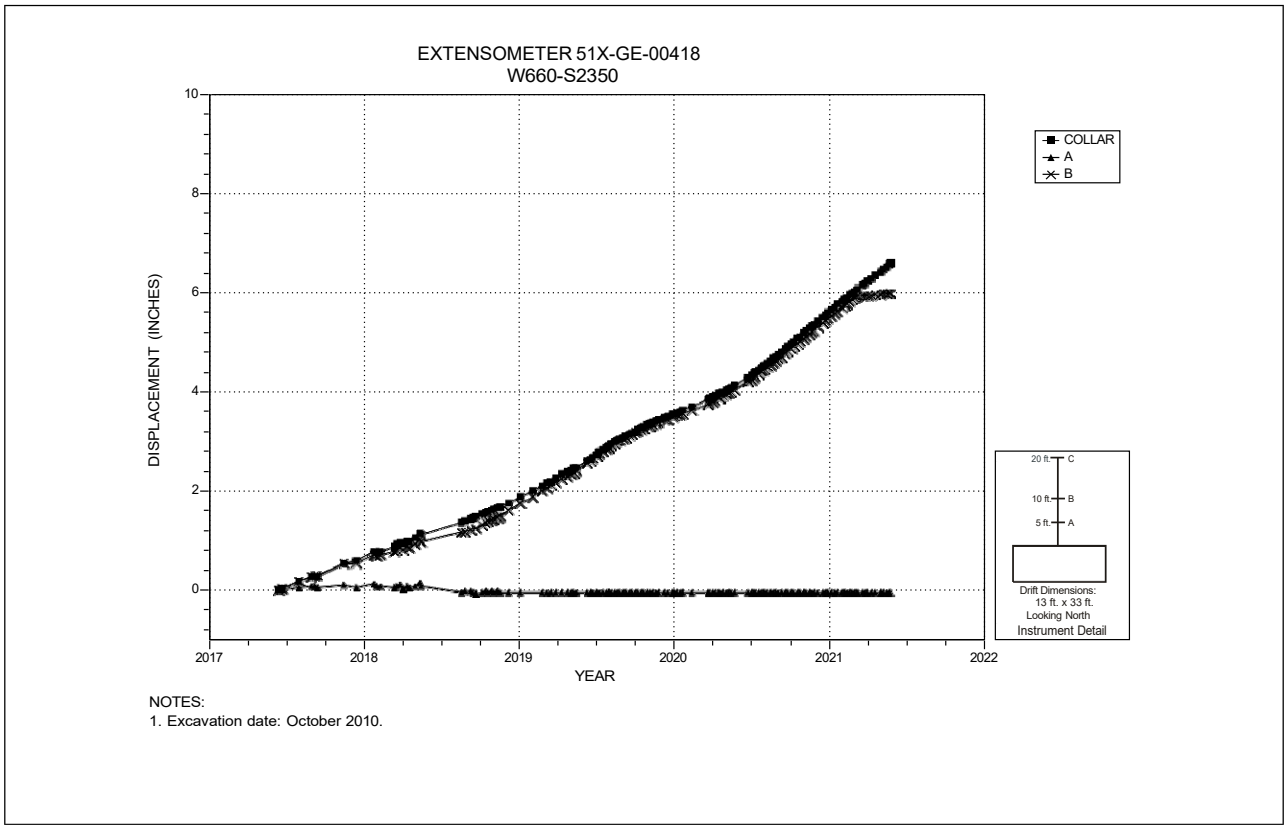

Figure 5-5 Extensometer 51X-GE-00418 – W660 S2350 – Roof

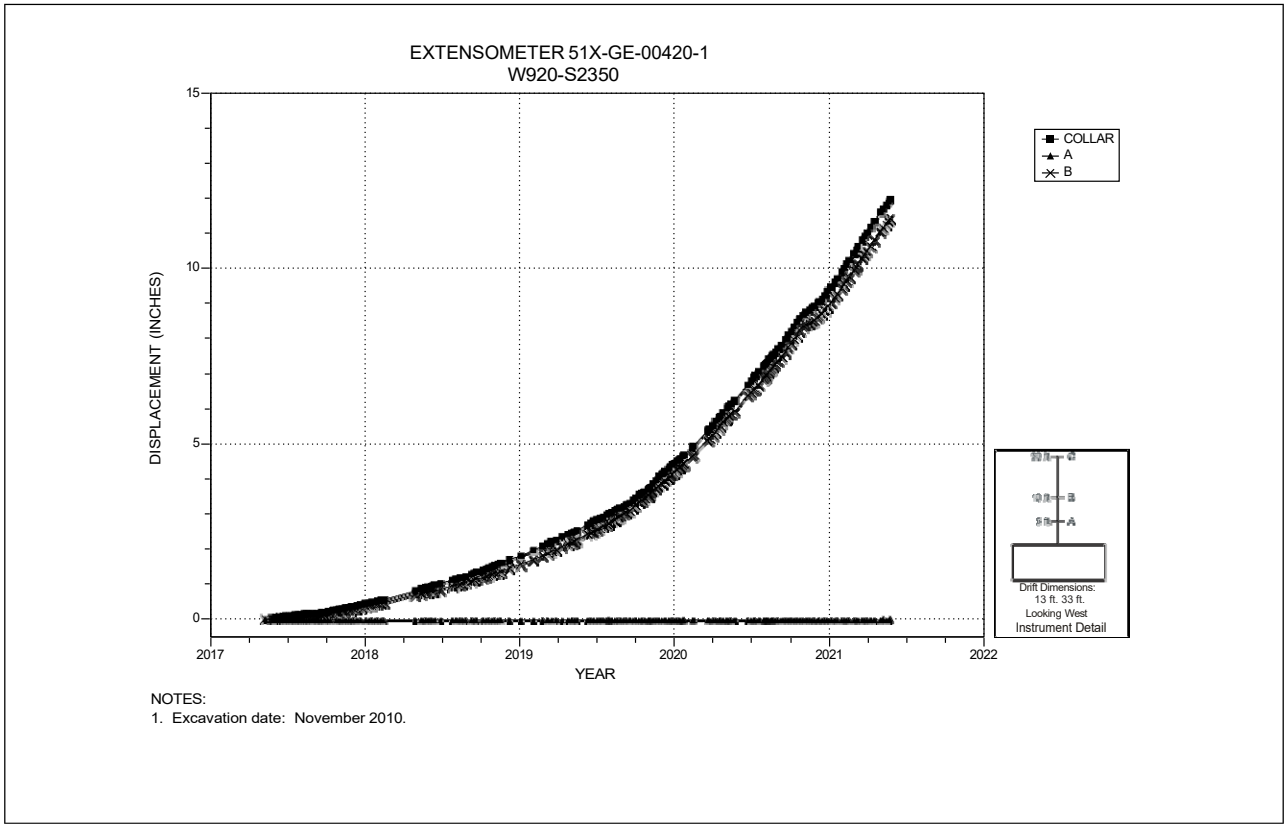

Figure 5-6 Extensometer 51X-GE-00420-1 – W920 S2350 – Roof

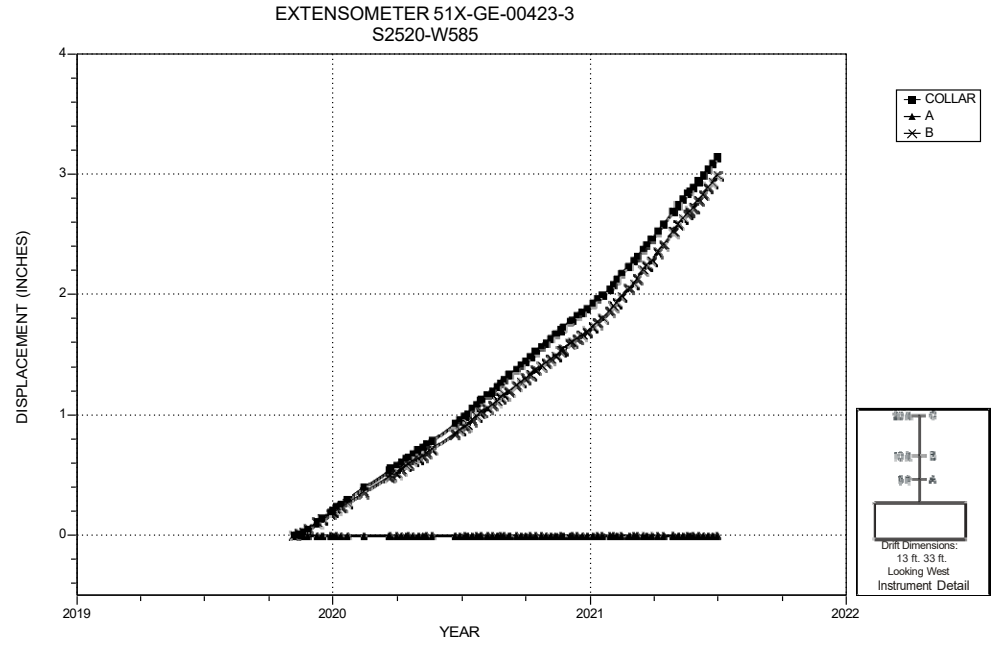

NOTES:
1. Excavation date: September 2010.
2. WEX replacement.

Figure 5-7 Extensometer 51X-GE-00423-3 – W585 S2520 – Roof

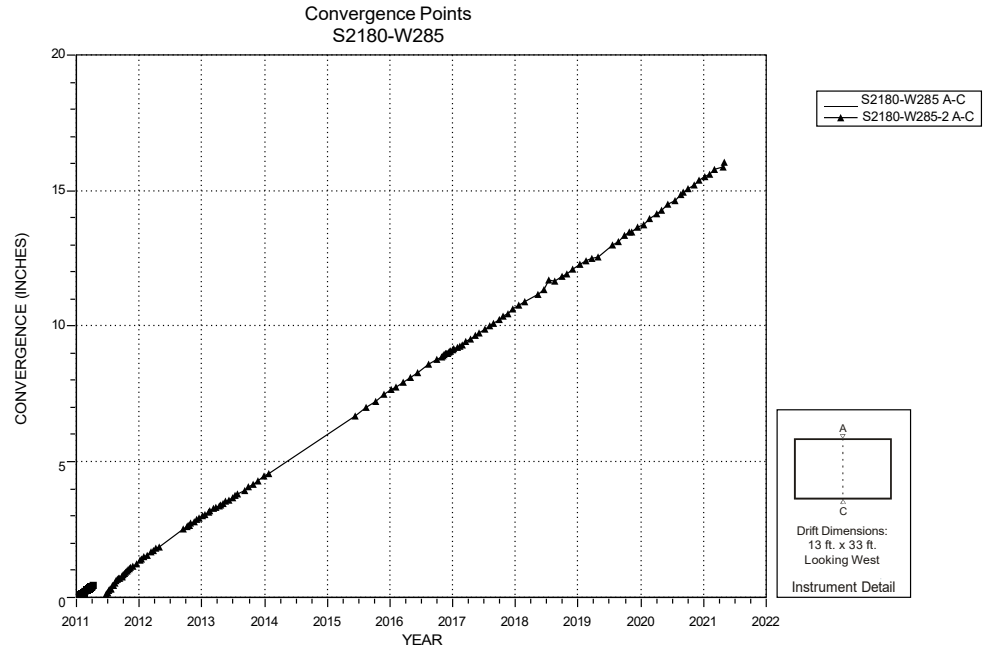

NOTES:
1. Excavation date: July 2010.

Figure 5-8 Convergence Point Array – S2180 W285 – Roof to Floor

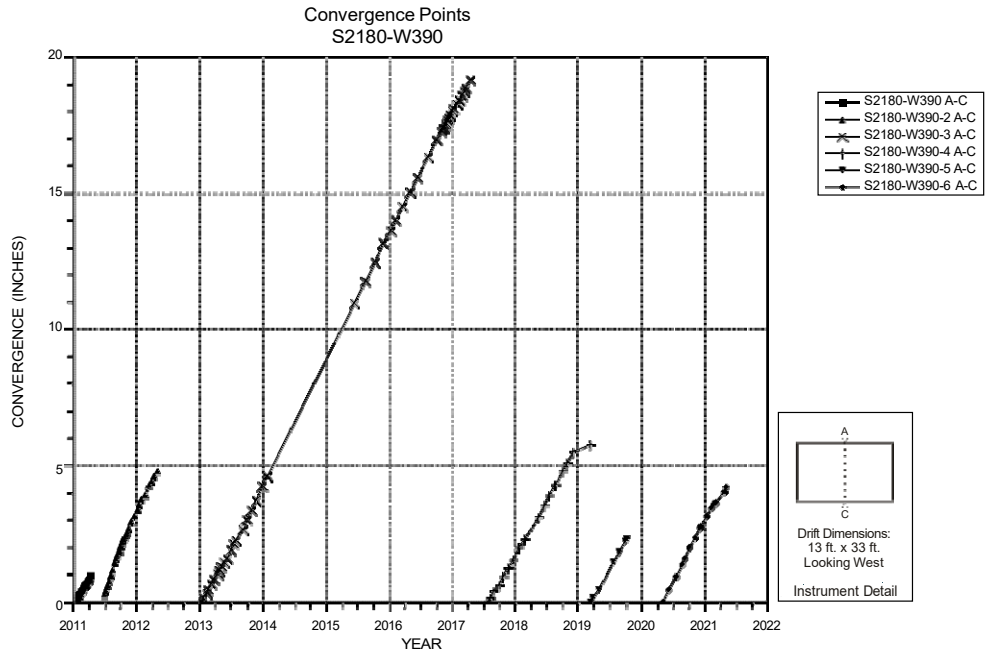

NOTES:
1. Excavation date: July 2010.

Figure 5-9 Convergence Point Array – S2180 W390 – Roof to Floor

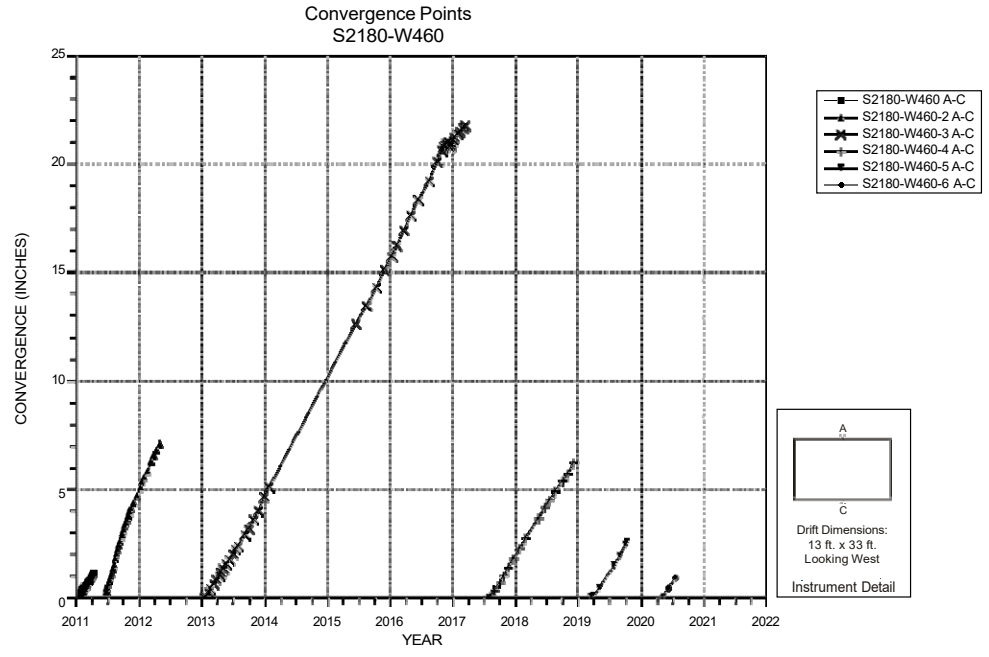

NOTES:
1. Excavation date: July 2010.

Figure 5-10 Convergence Point Array – S2180 W460 – Roof to Floor

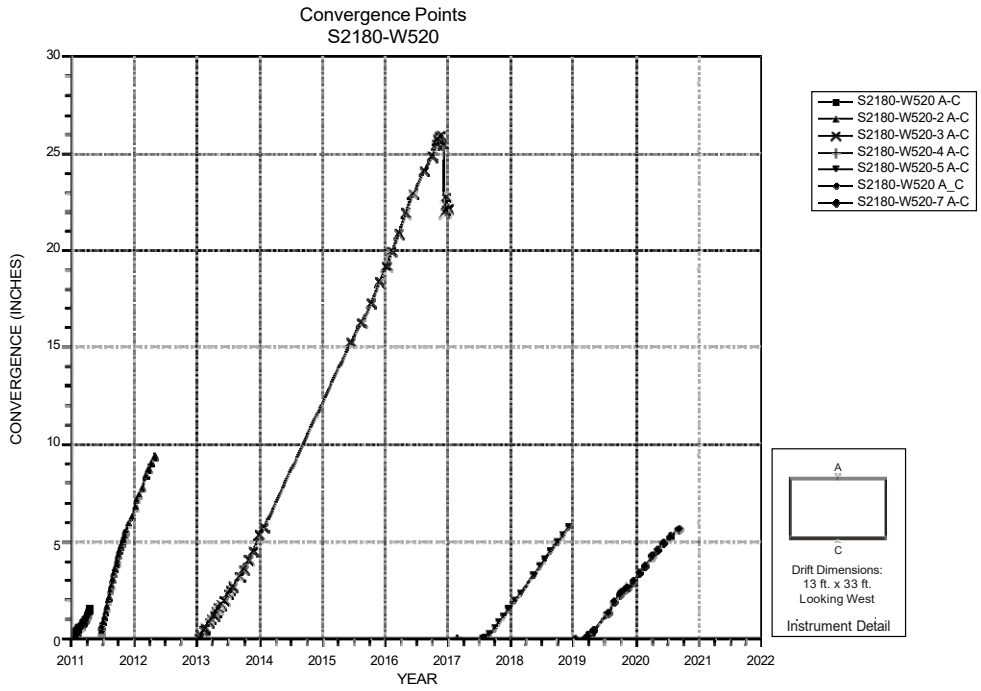

NOTES:
1. Excavation date: July 2010.

Figure 5-11 Convergence Point Array – S2180 W520 – Roof to Floor

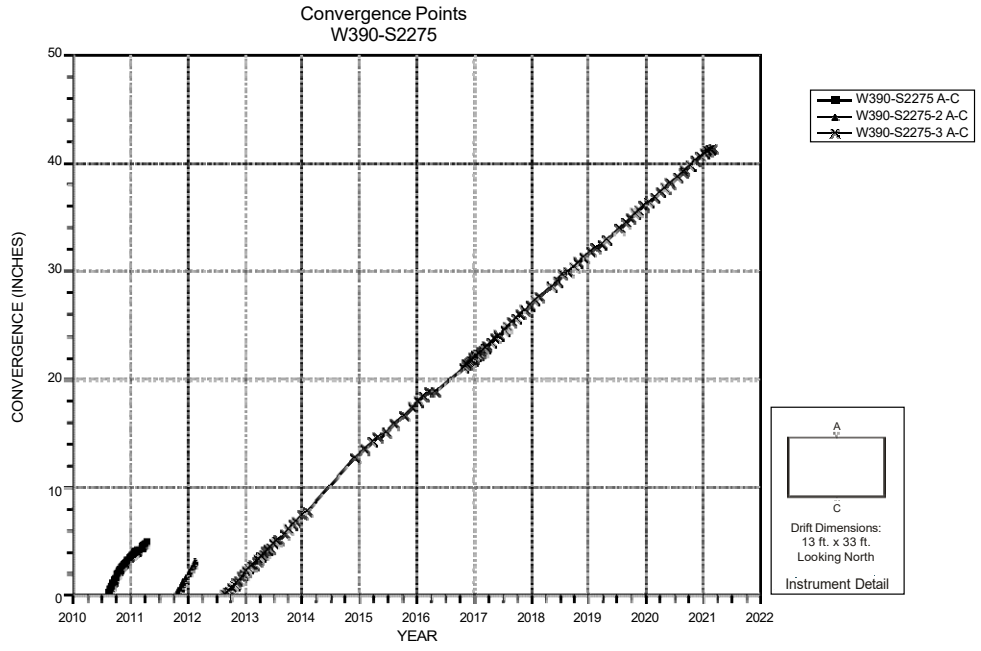

NOTES:
1. Excavation date: June 2010.

Figure 5-12 Convergence Point Array – W390 S2275 – Roof to Floor

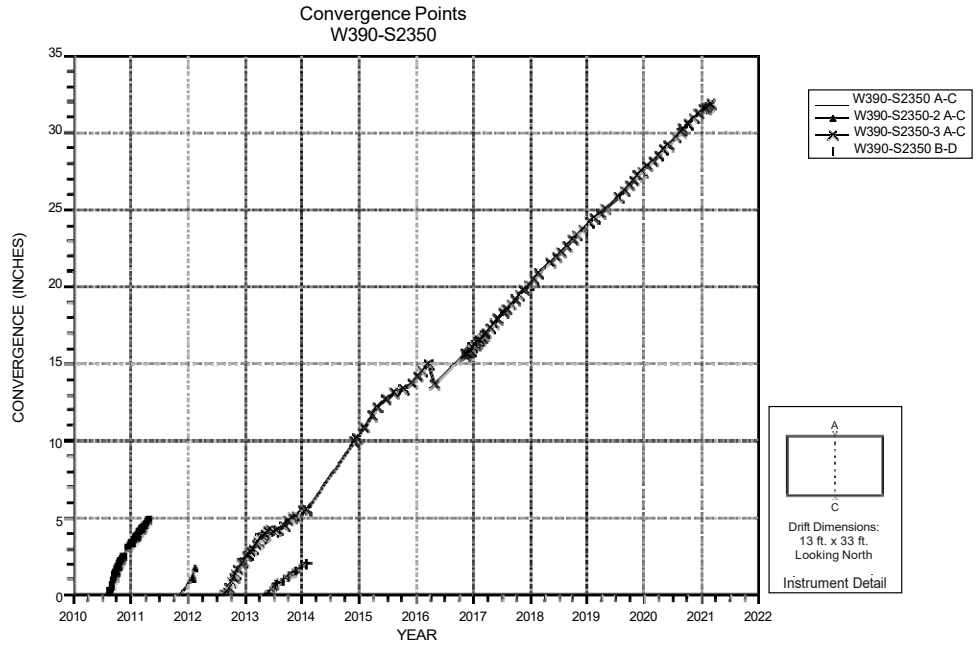

NOTES:
1. Excavation date: June 2010.

Figure 5-13 Convergence Point Array – W390 S2350 – Roof to Floor

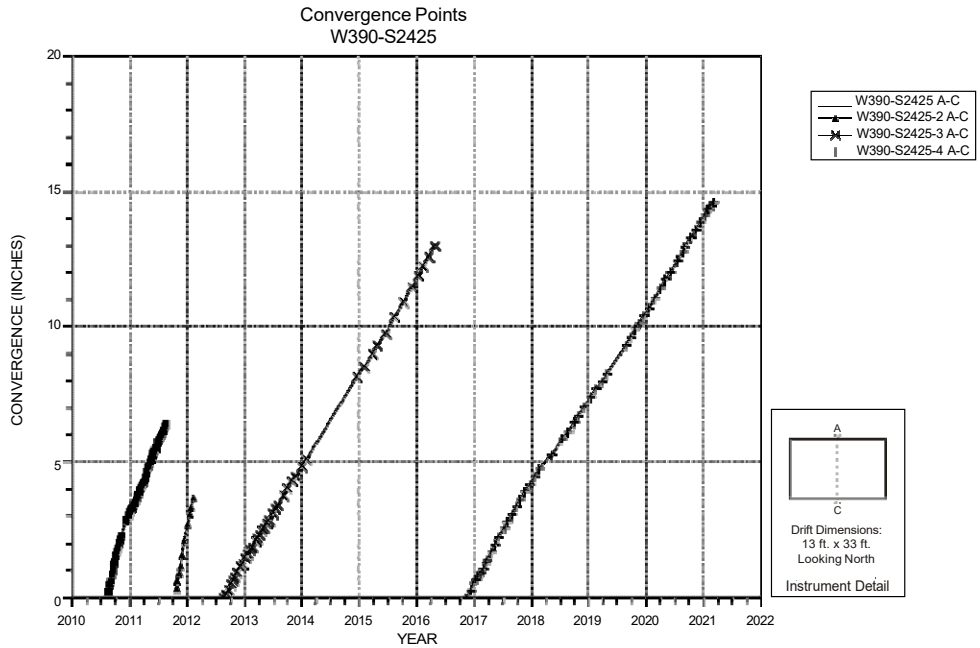

NOTES:
1. Excavation date: June 2010.

Figure 5-14 Convergence Point Array – W390 S2425 – Roof to Floor

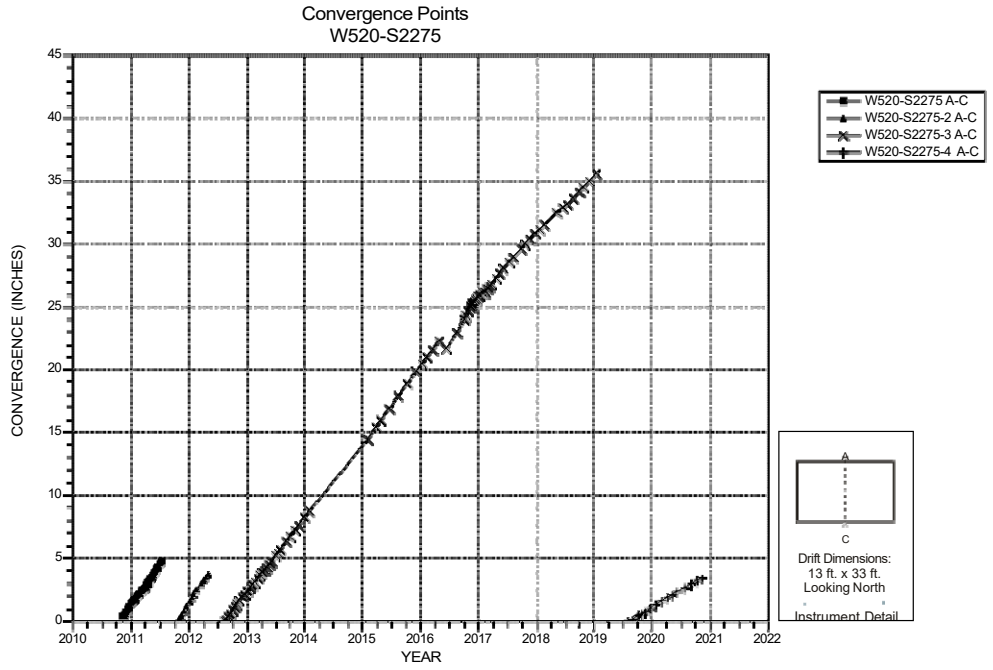

NOTES:
1. Excavation date: September 2010.

Figure 5-15 Convergence Point Array – W520 S2275 – Roof to Floor

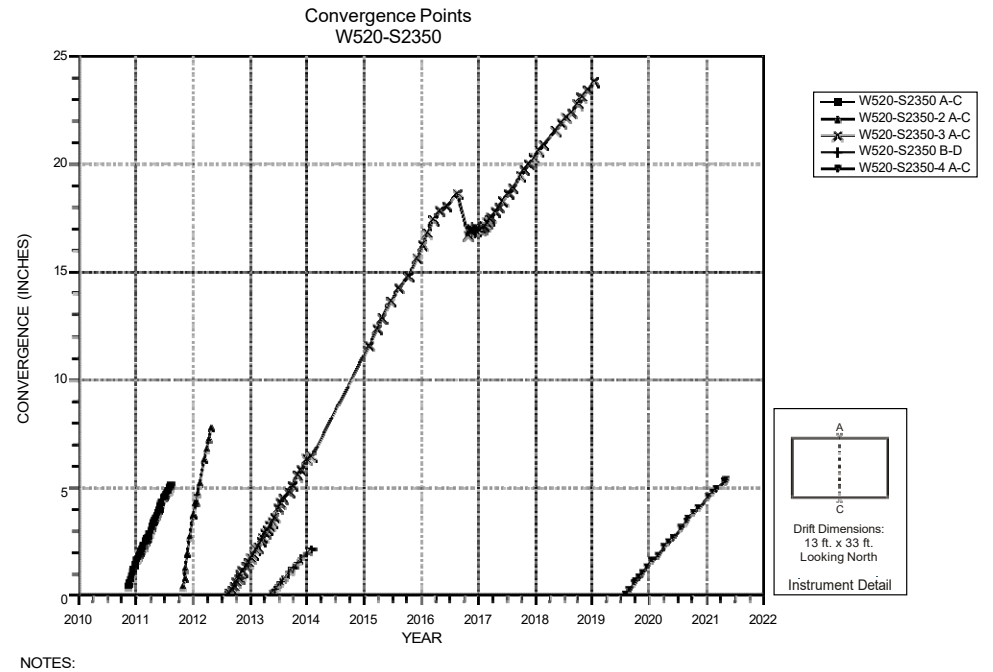

NOTES:
1. Excavation date: September 2010.

Figure 5-16 Convergence Point Array – W520 S2350 – All Chords

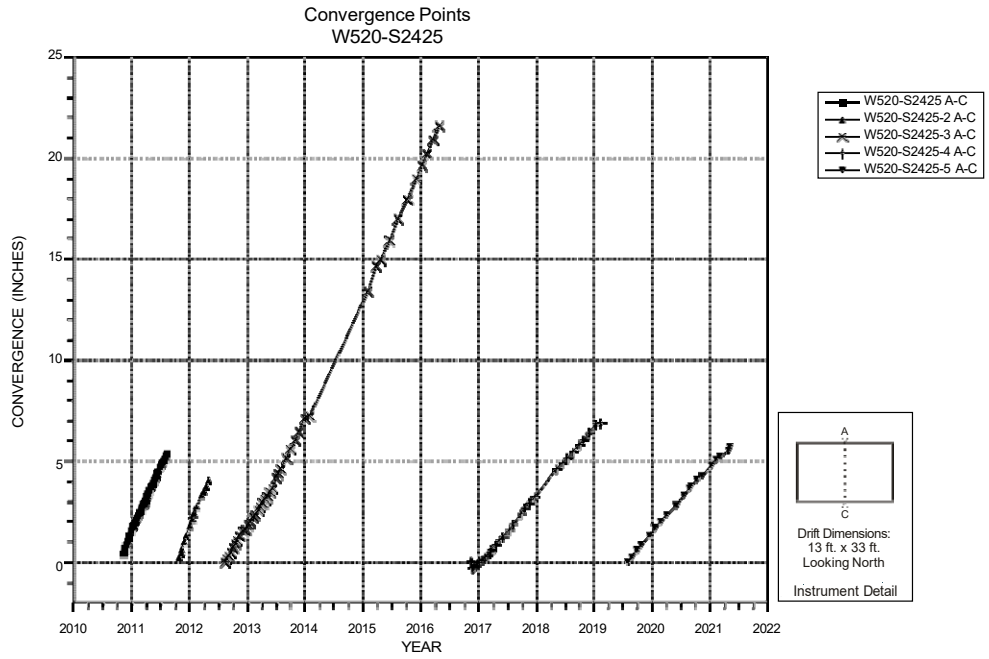

NOTES:
1. Excavation date: September 2010.

Figure 5-17 Convergence Point Array – W520 S2425 – Roof to Floor

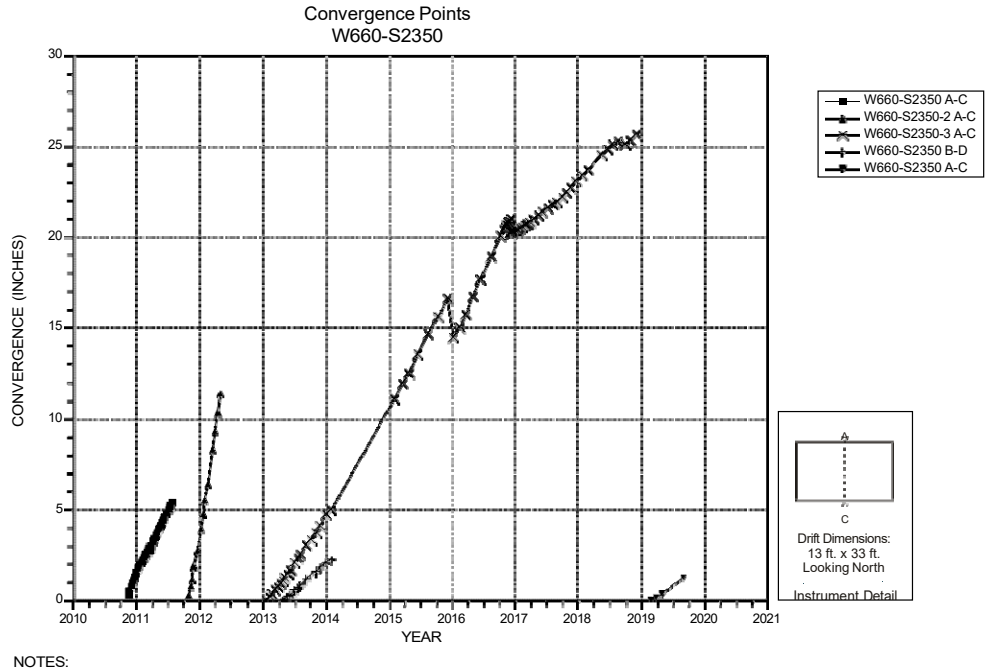

NOTES:
1. Excavation date: October 2010.

Figure 5-18 Convergence Point Array – W660 S2350 – All Chords

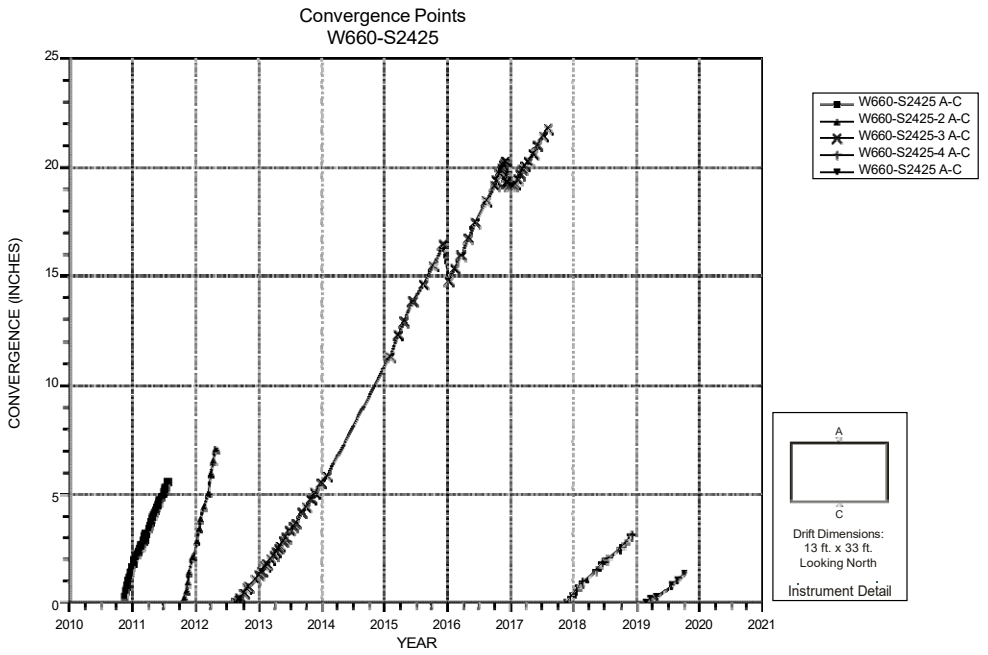

NOTES:
1. Excavation date: October 2010.

Figure 5-19 Convergence Point Array – W660 S2425 – Roof to Floor

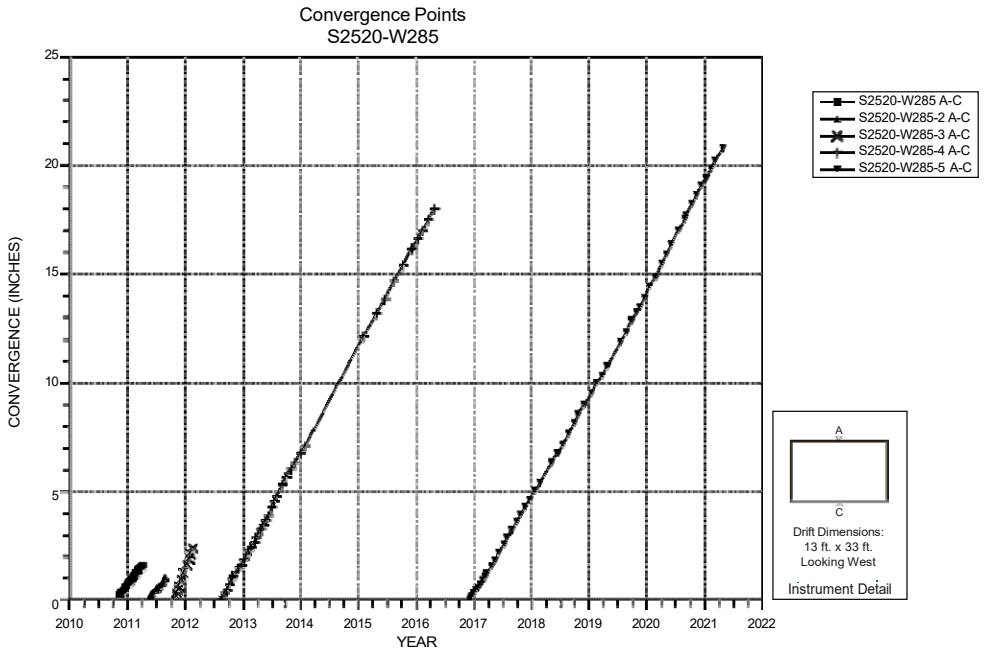

NOTES:
1. Excavation date: May 2010.

Figure 5-20 Convergence Point Array – S2520 W285 – Roof to Floor

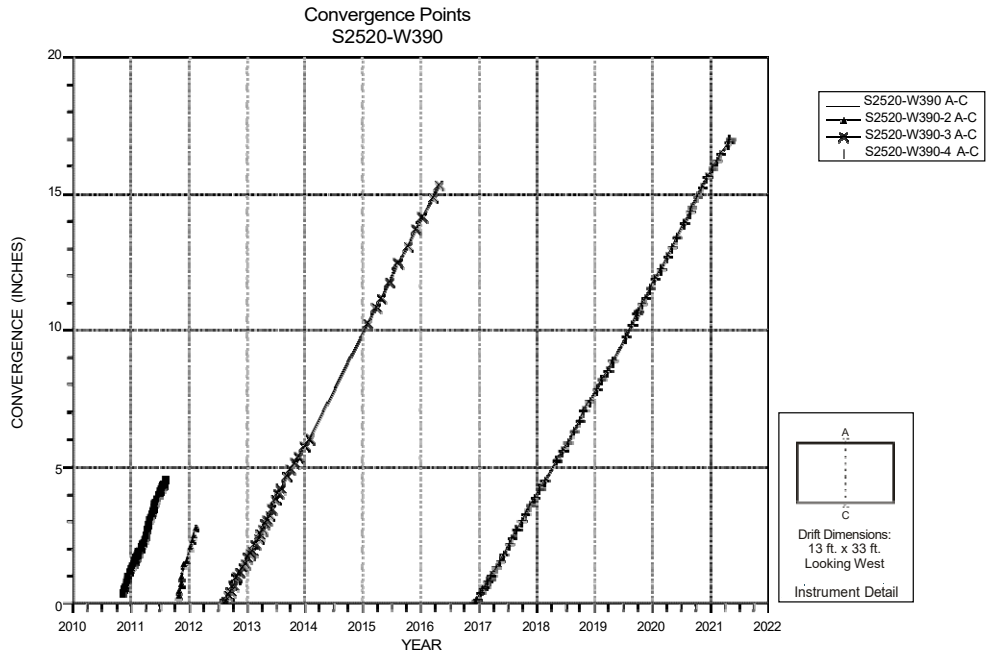

NOTES:
1. Excavation date: May 2010.

Figure 5-21 Convergence Point Array – S2520 W390 – Roof to Floor

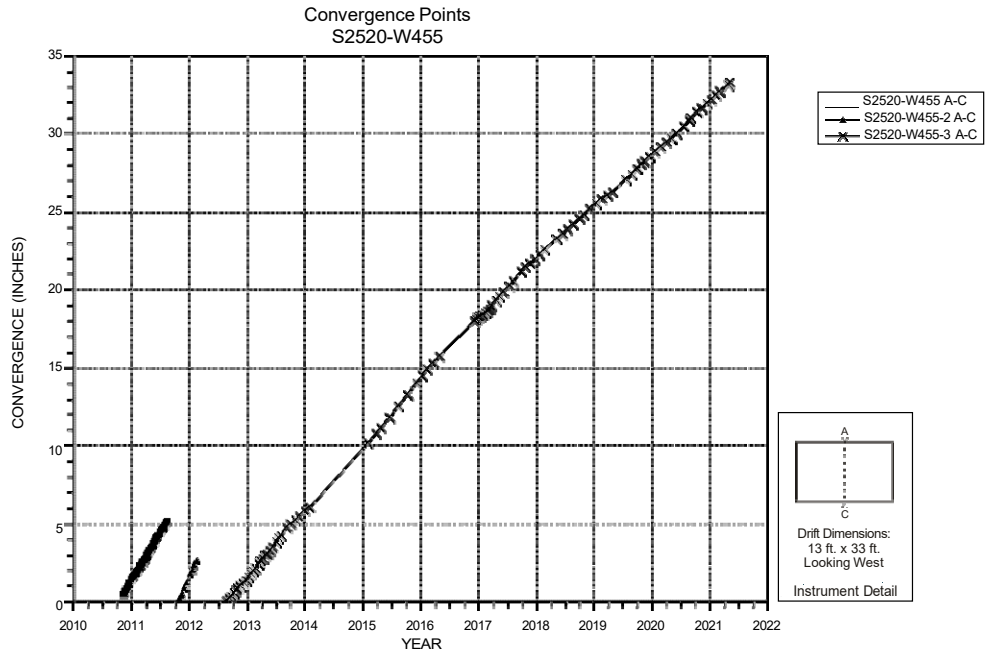

NOTES:
1. Excavation date: May 2010.

Figure 5-22 Convergence Point Array – S2520 W455 – Roof to Floor

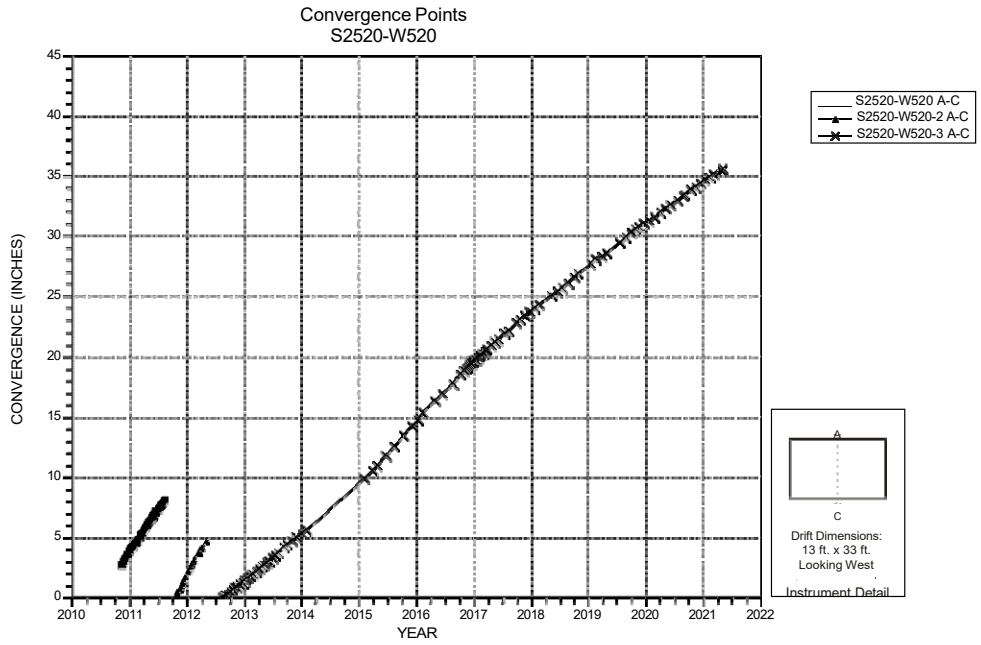

NOTES:
1. Excavation date: May 2010.

Figure 5-23 Convergence Point Array – S2520 W520 – Roof to Floor

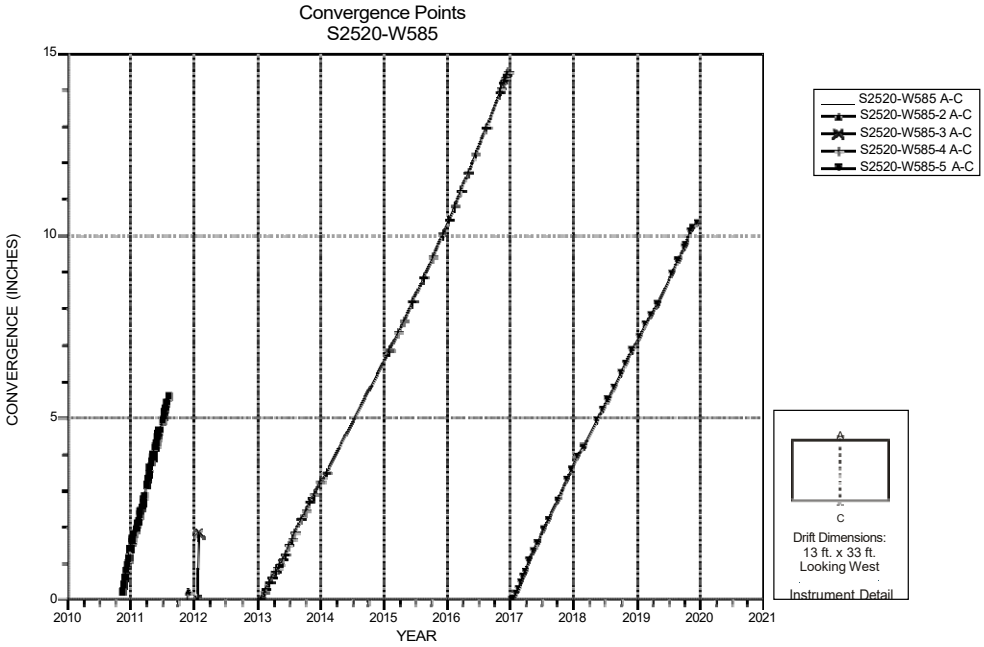

NOTES:
1. Excavation date: September 2010.

Figure 5-24 Convergence Point Array – S2520 W585 – Roof to Floor

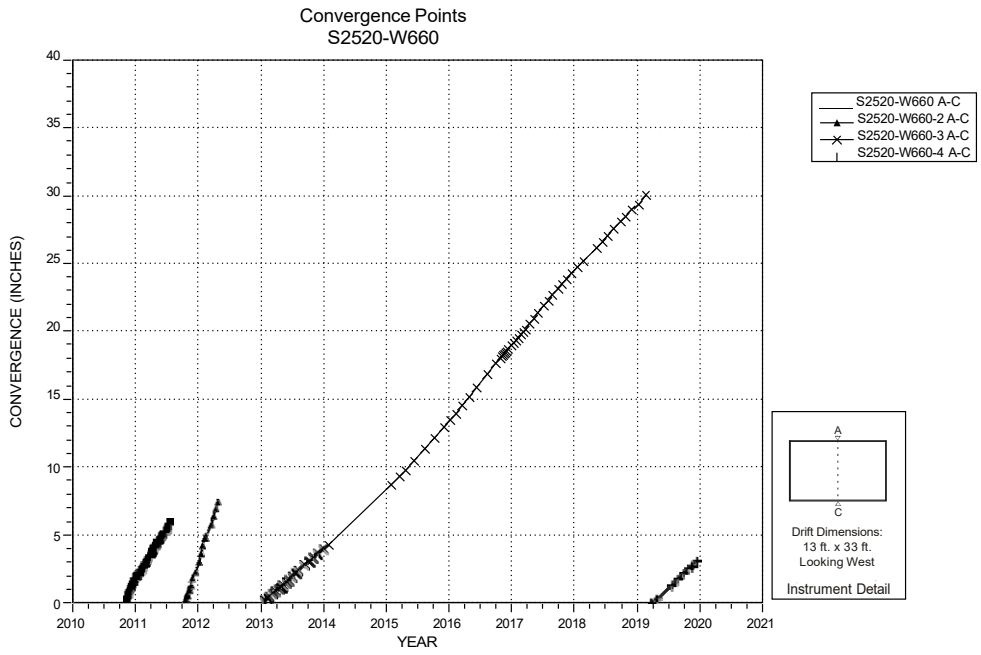

NOTES:
1. Excavation date: September 2010.

Figure 5-25 Convergence Point Array – S2520 W660 – Roof to Floor

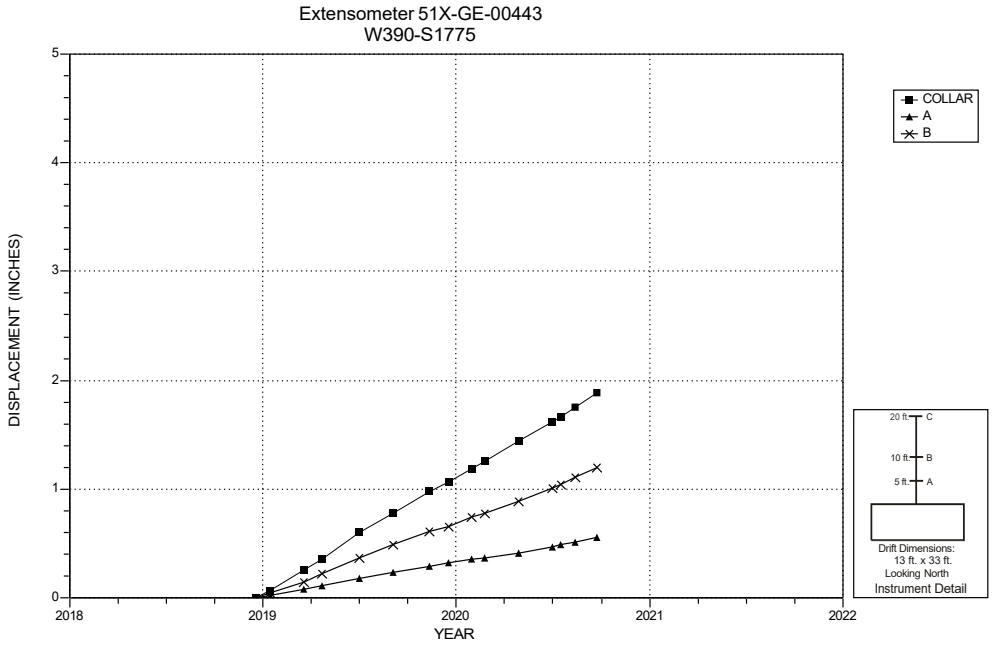

NOTES:
1. Excavation date: October 2013.

Figure 5-26 Extensometer 51X-GE-00443 – W390 S1775

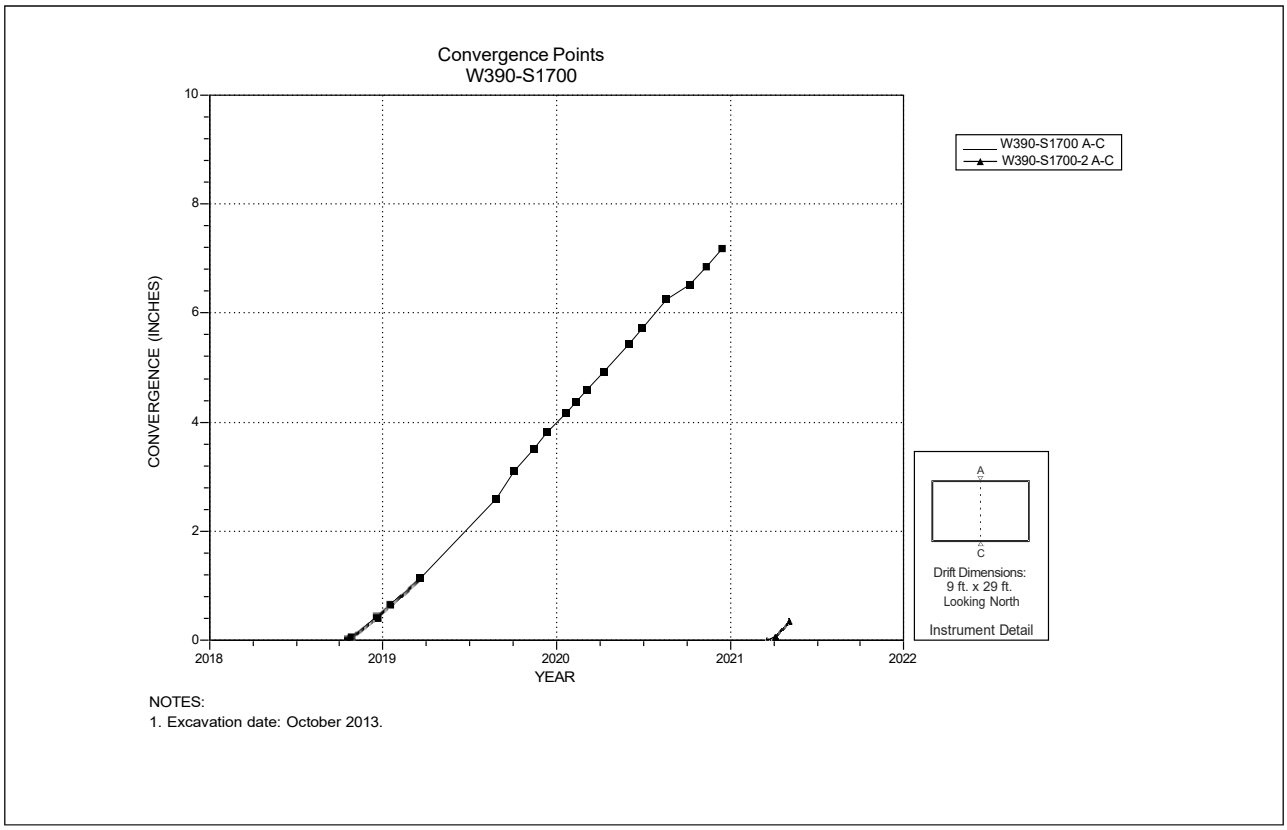

Figure 5-27 Convergence Point Array – W390 S1700 – Roof to Floor

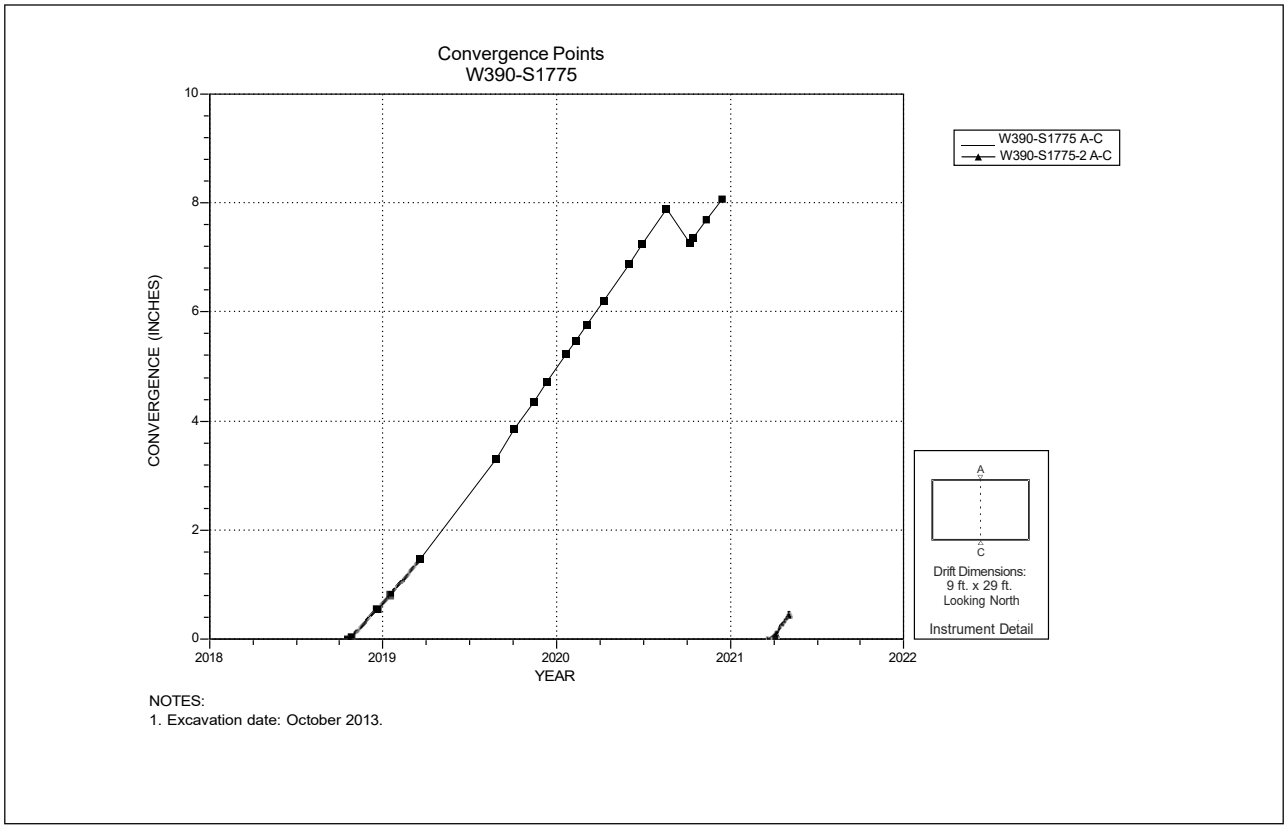

Figure 5-28 Convergence Point Array – W390 S1775 – Roof to Floor

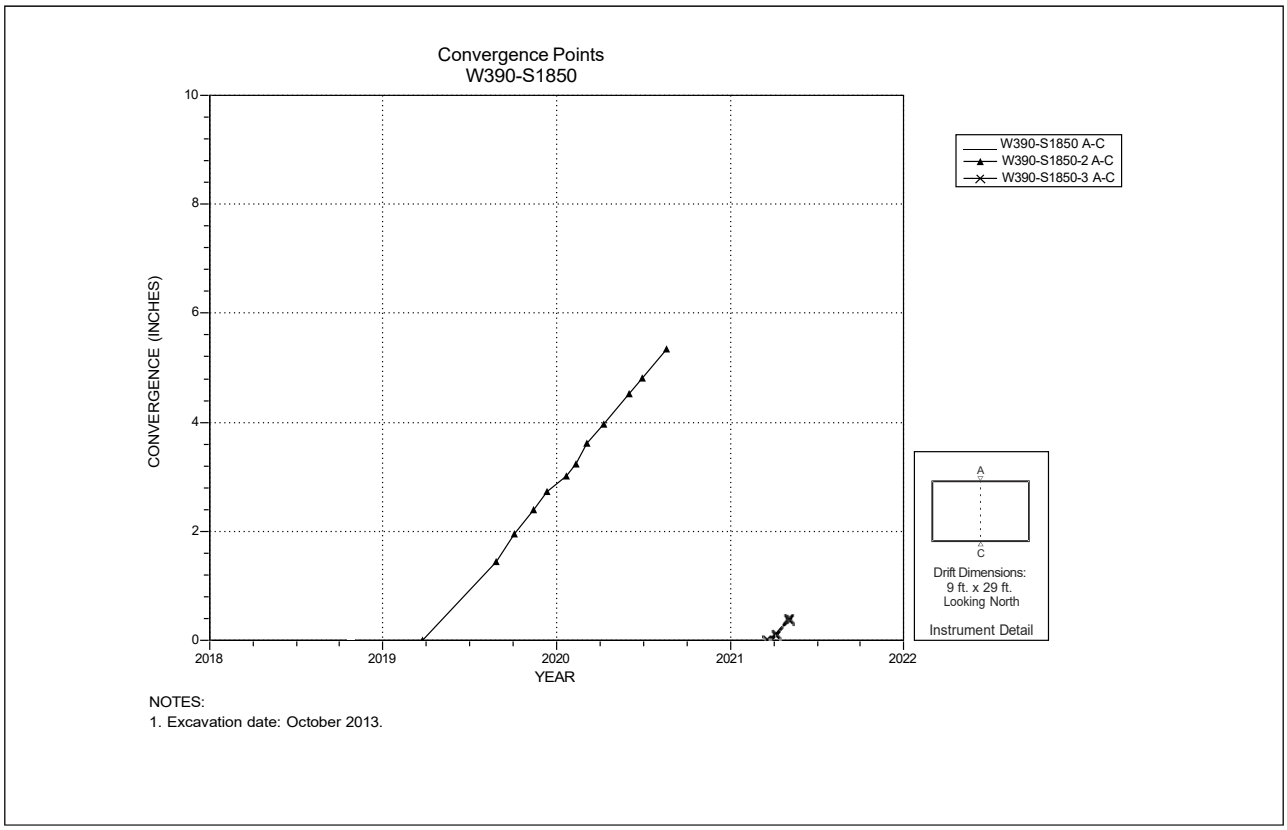

Figure 5-29 Convergence Point Array – W390 S1850 – Roof to Floor

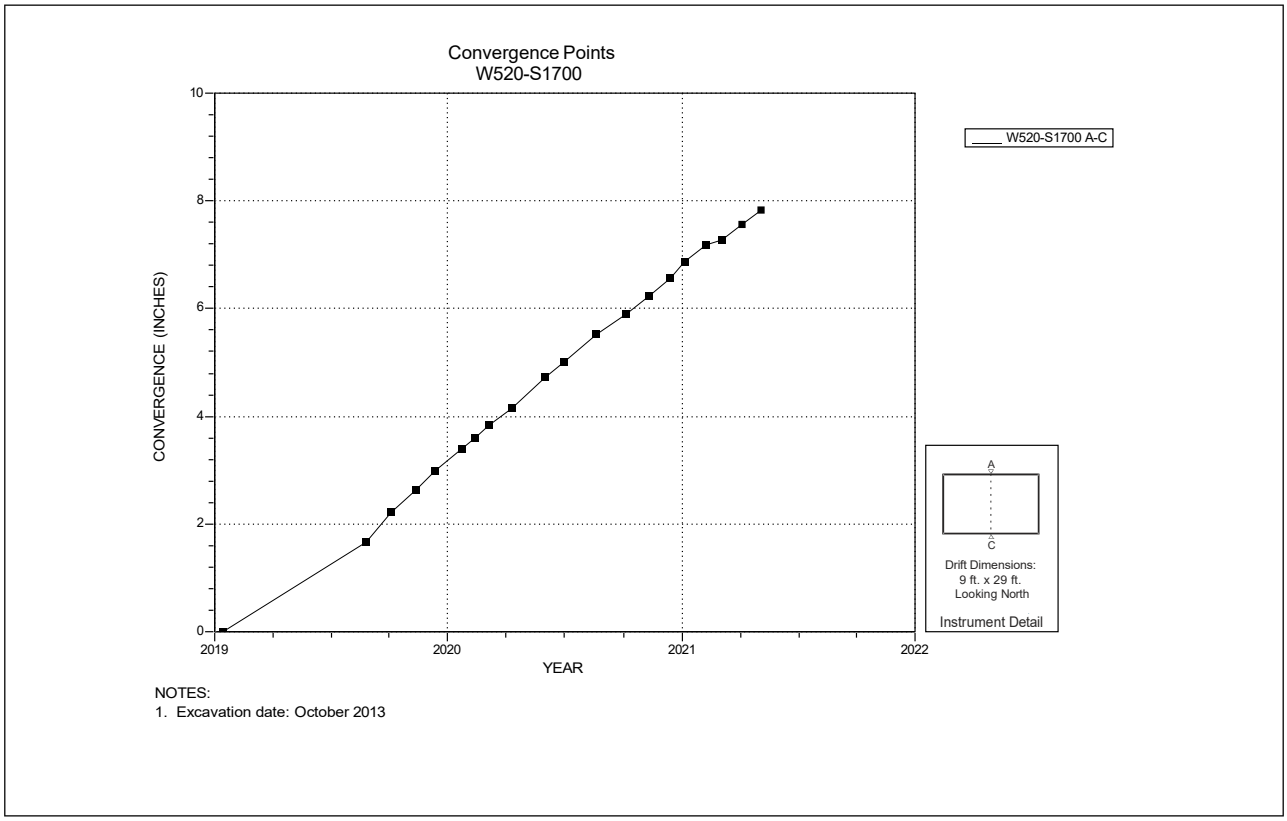

Figure 5-30 Convergence Point Array – W520 S1700 – Roof to Floor

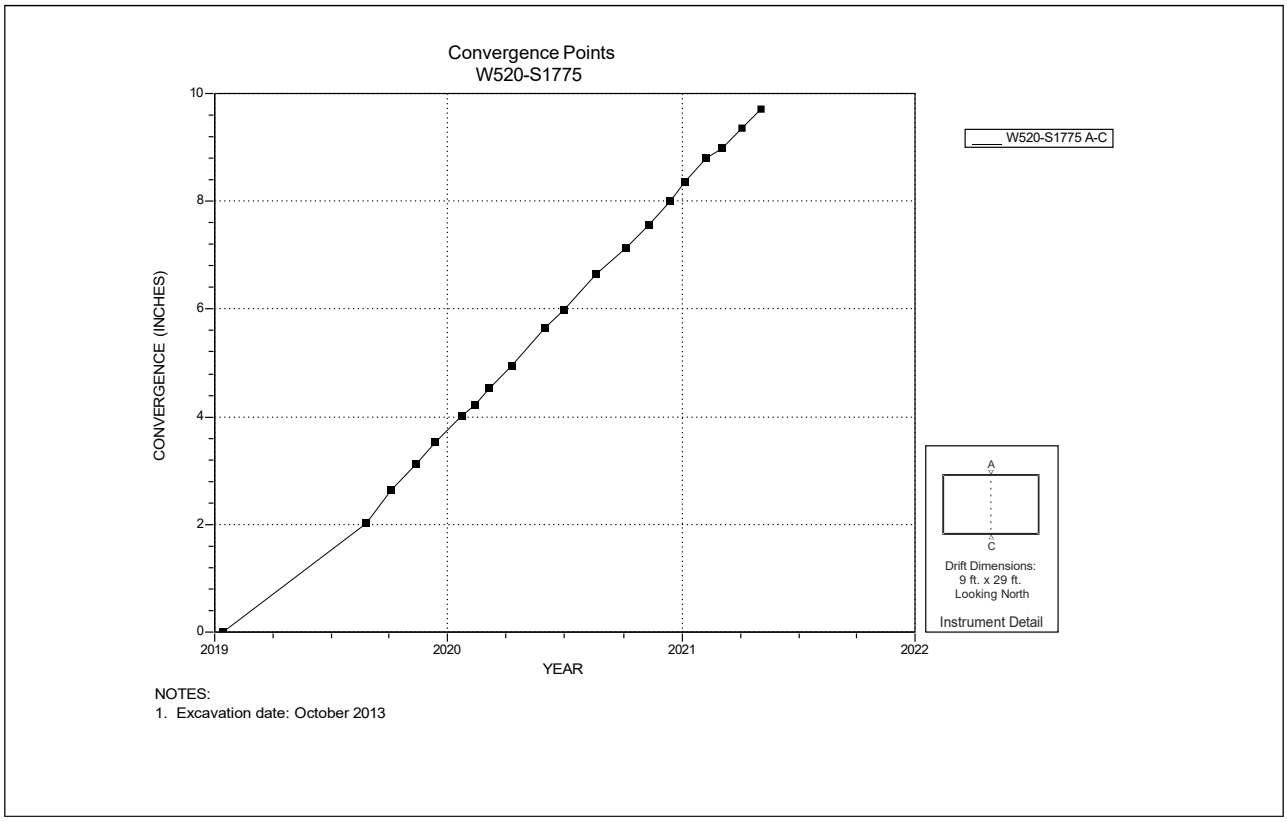

Figure 5-31 Convergence Point Array – W520 S1775 – Roof to Floor

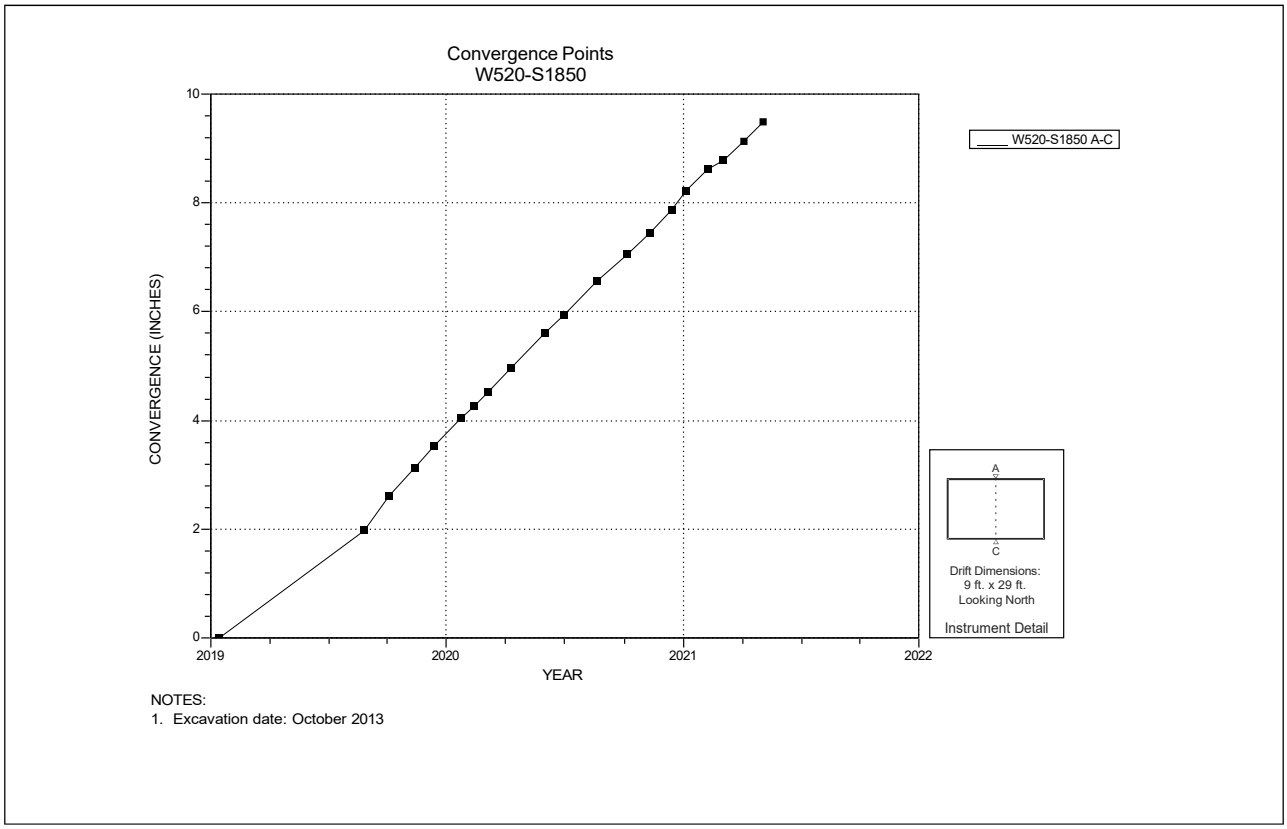

Figure 5-32 Convergence Point Array – W520 S1850 – Roof to Floor

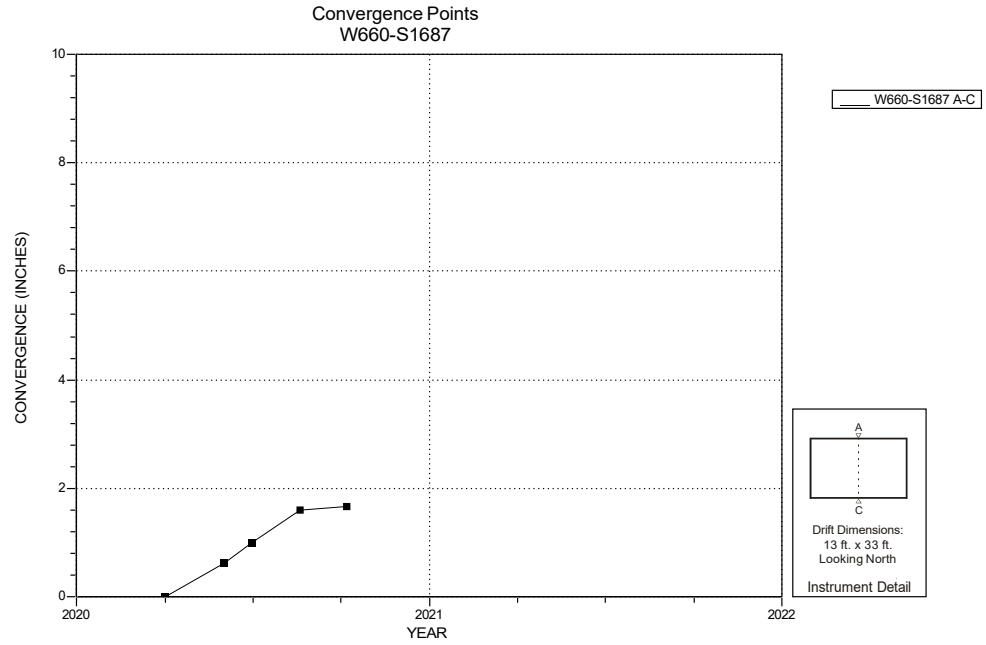

Figure 5-33 Convergence Point Array – W660 S1687 – Roof to Floor

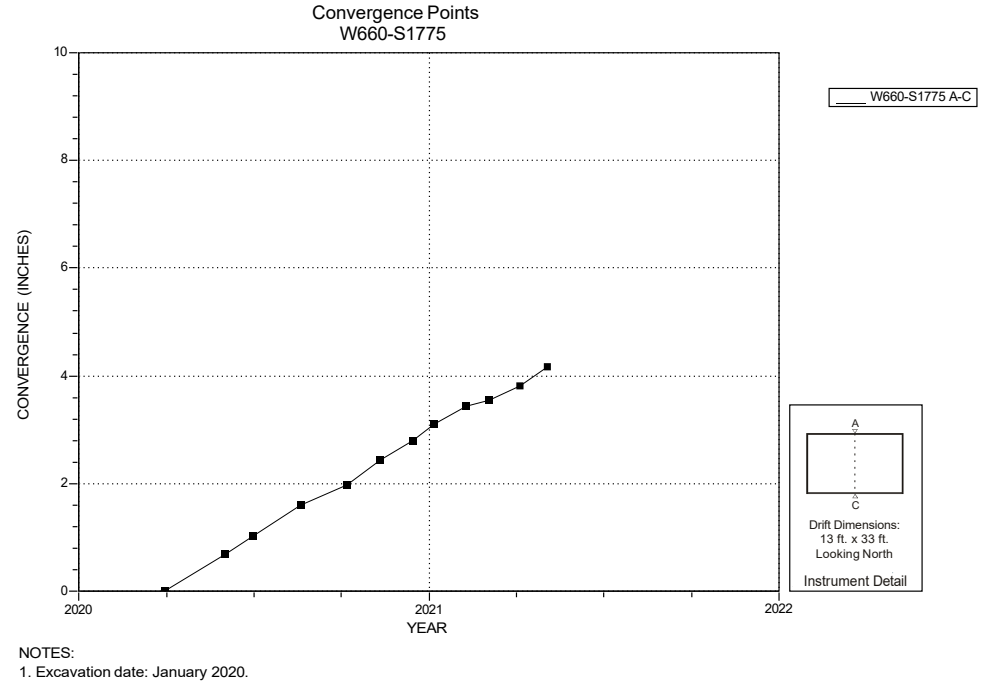

Figure 5-34 Convergence Point Array – W660 S1775 – Roof to Floor

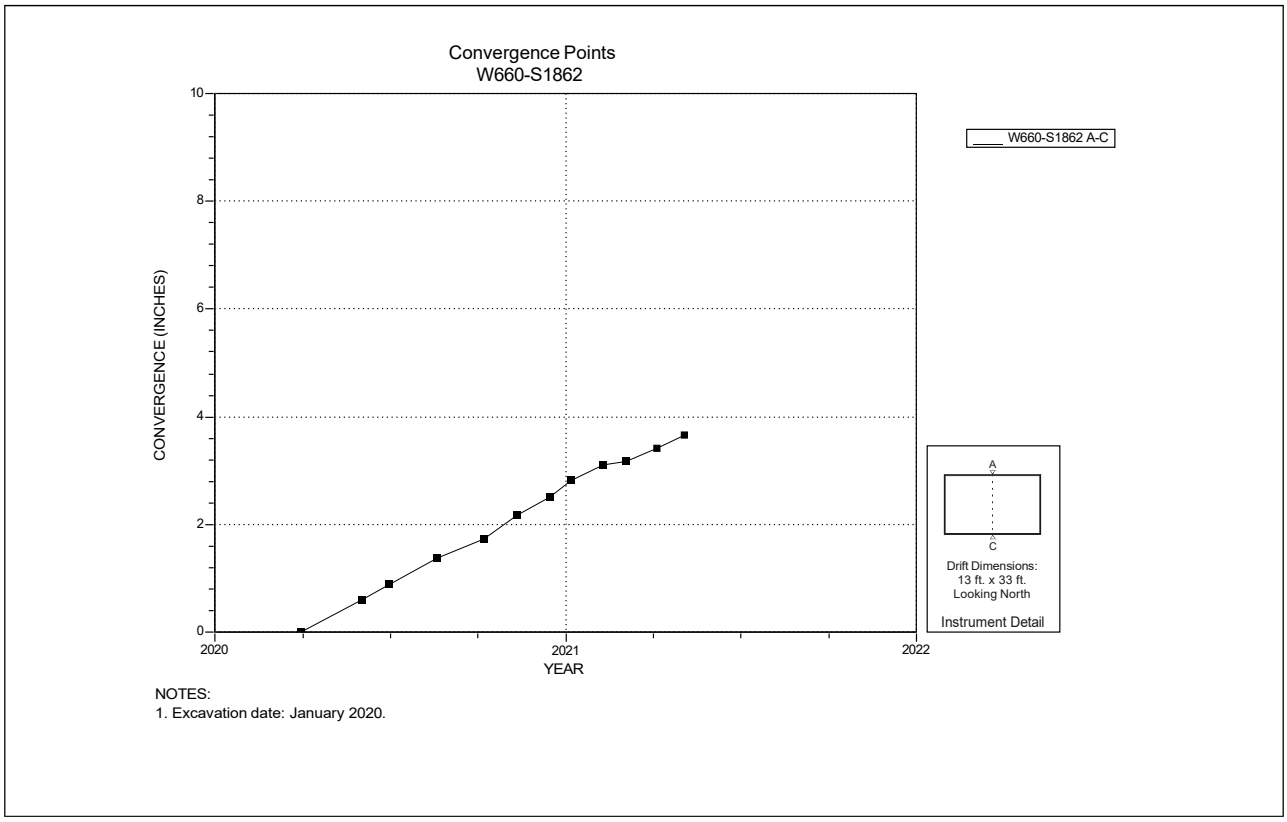

Figure 5-35 Convergence Point Array – W660 S1862 – Roof to Floor

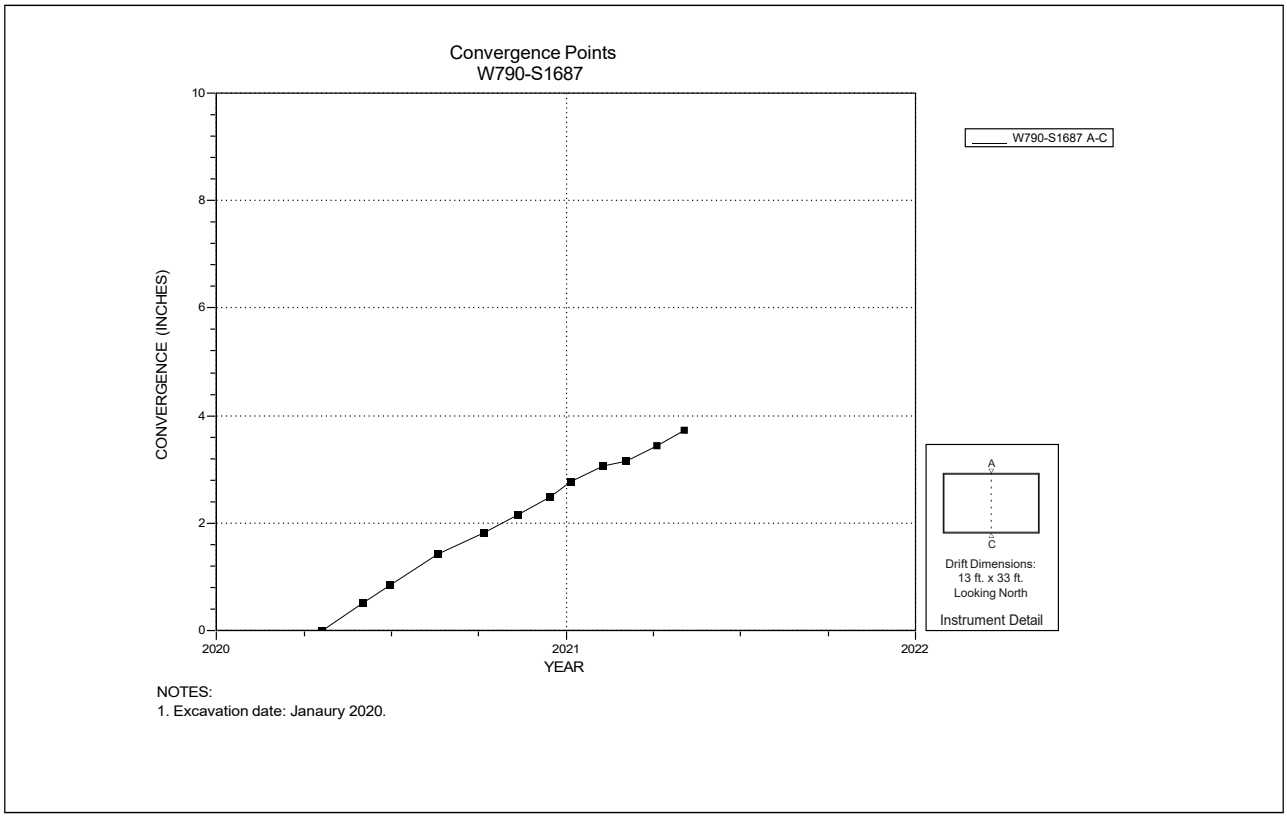

Figure 5-36 Convergence Point Array – W790 S1687 – Roof to Floor

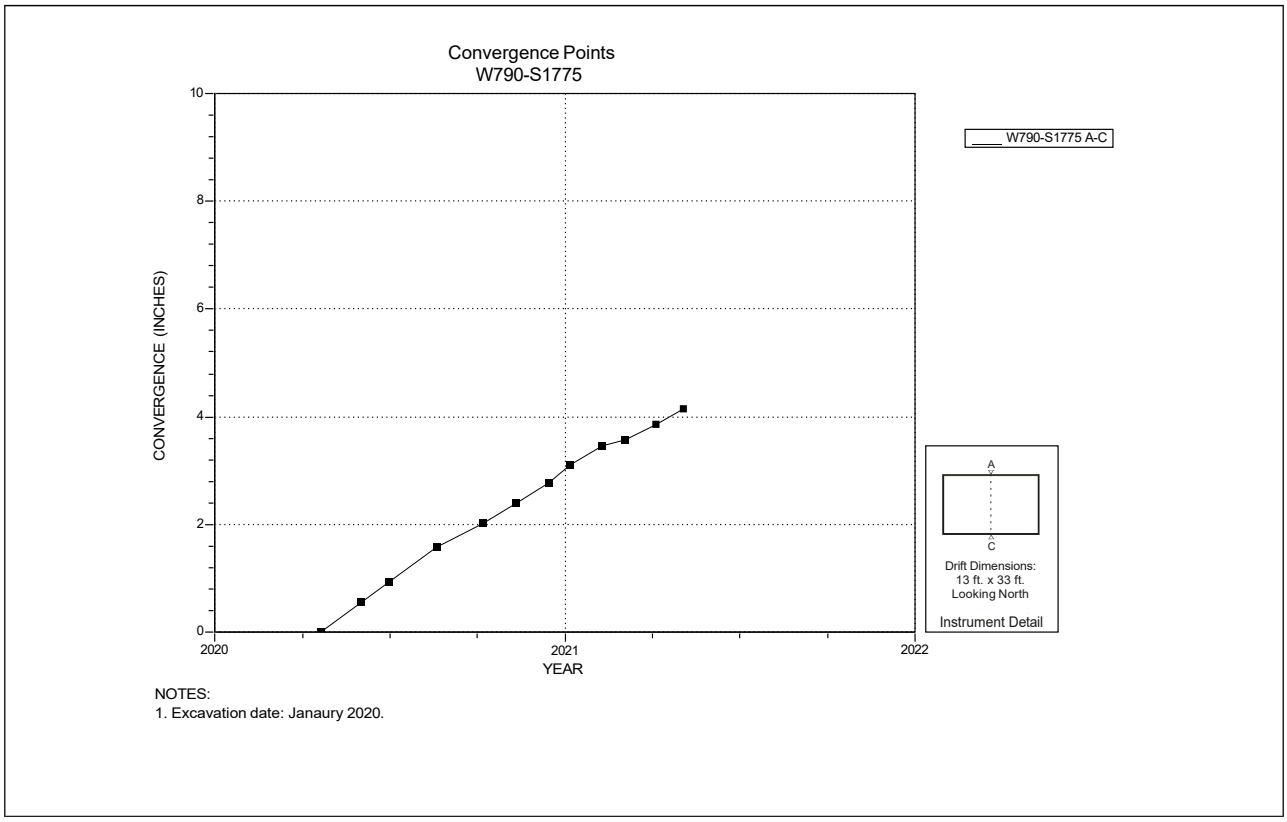

Figure 5-37 Convergence Point Array – W790 S1775 – Roof to Floor

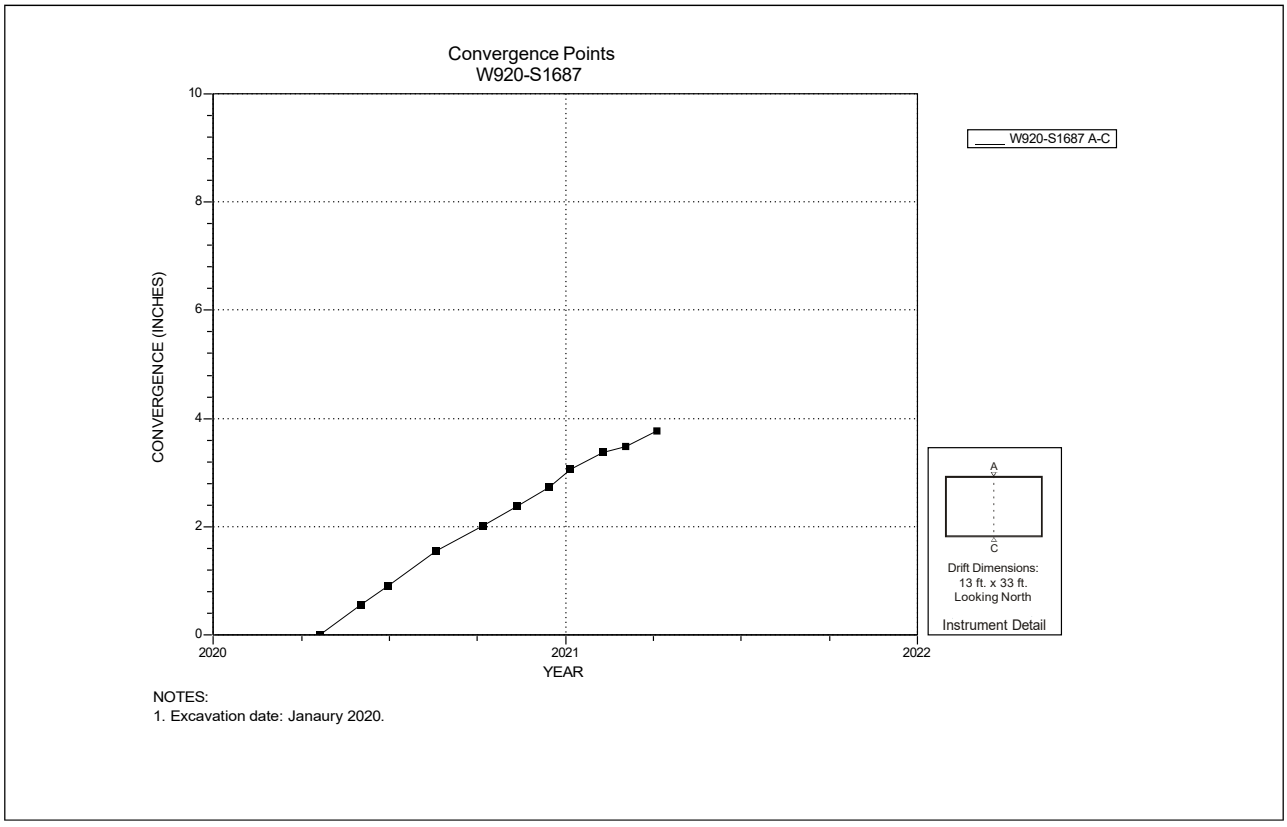

Figure 5-38 Convergence Point Array – W920 S1687 – Roof to Floor

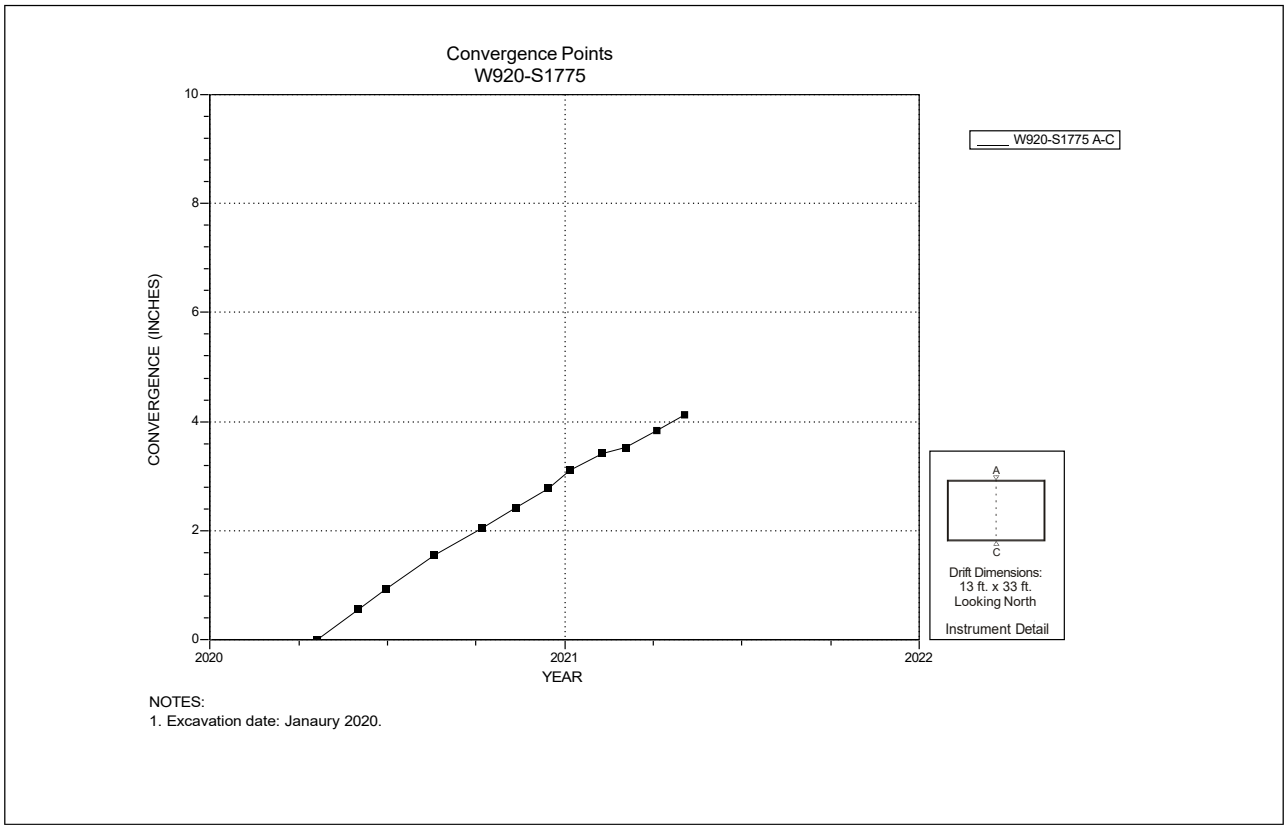

Figure 5-39 Convergence Point Array – W920 S1775 – Roof to Floor

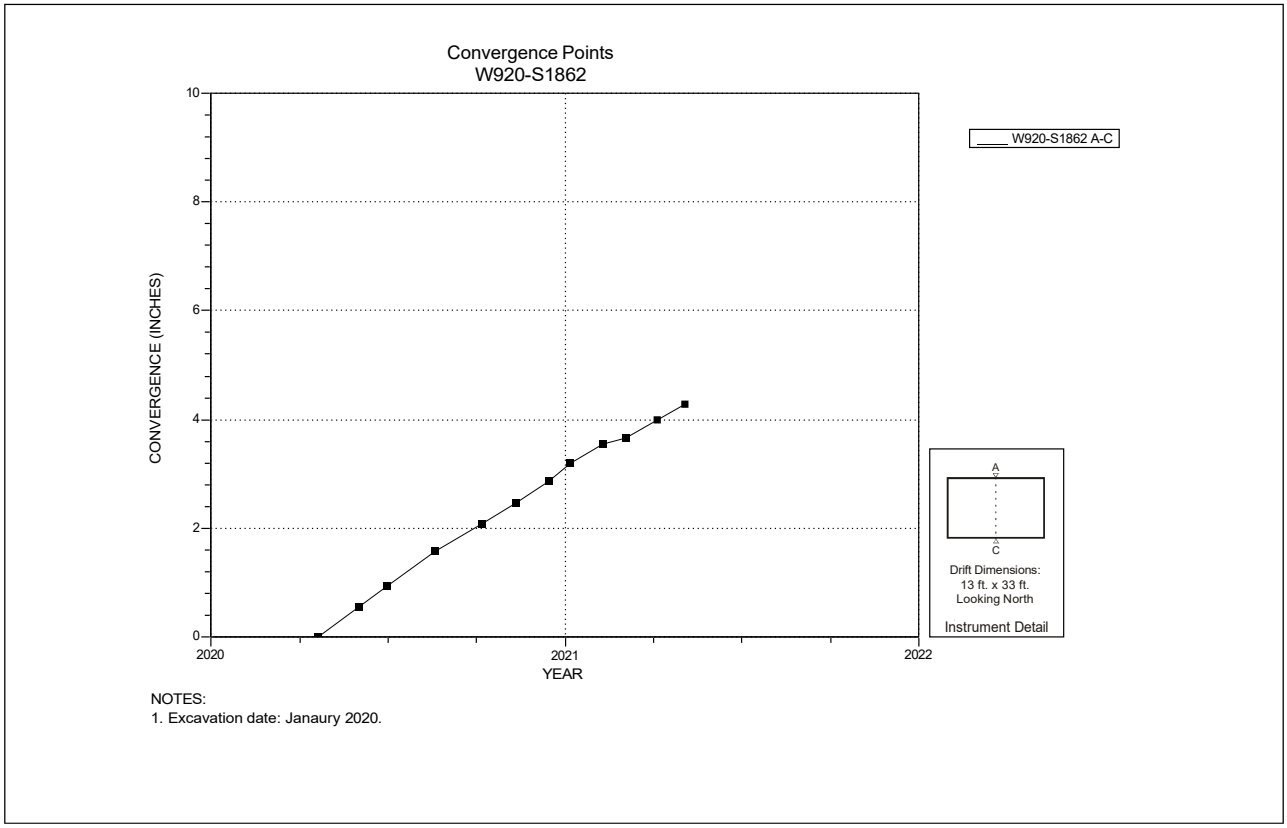

Figure 5-40 Convergence Point Array – W920 S1862 – Roof to Floor

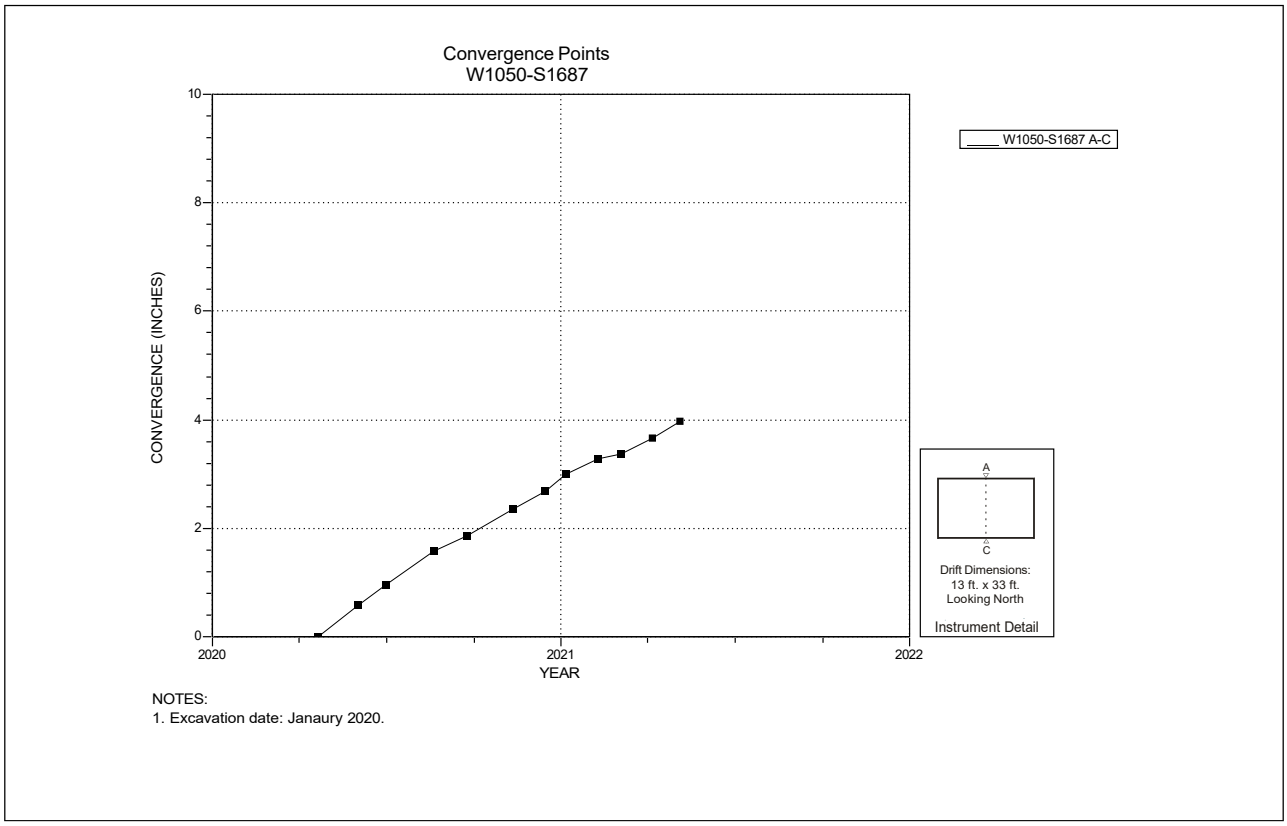

Figure 5-41 Convergence Point Array – W1050 S1687 – Roof to Floor

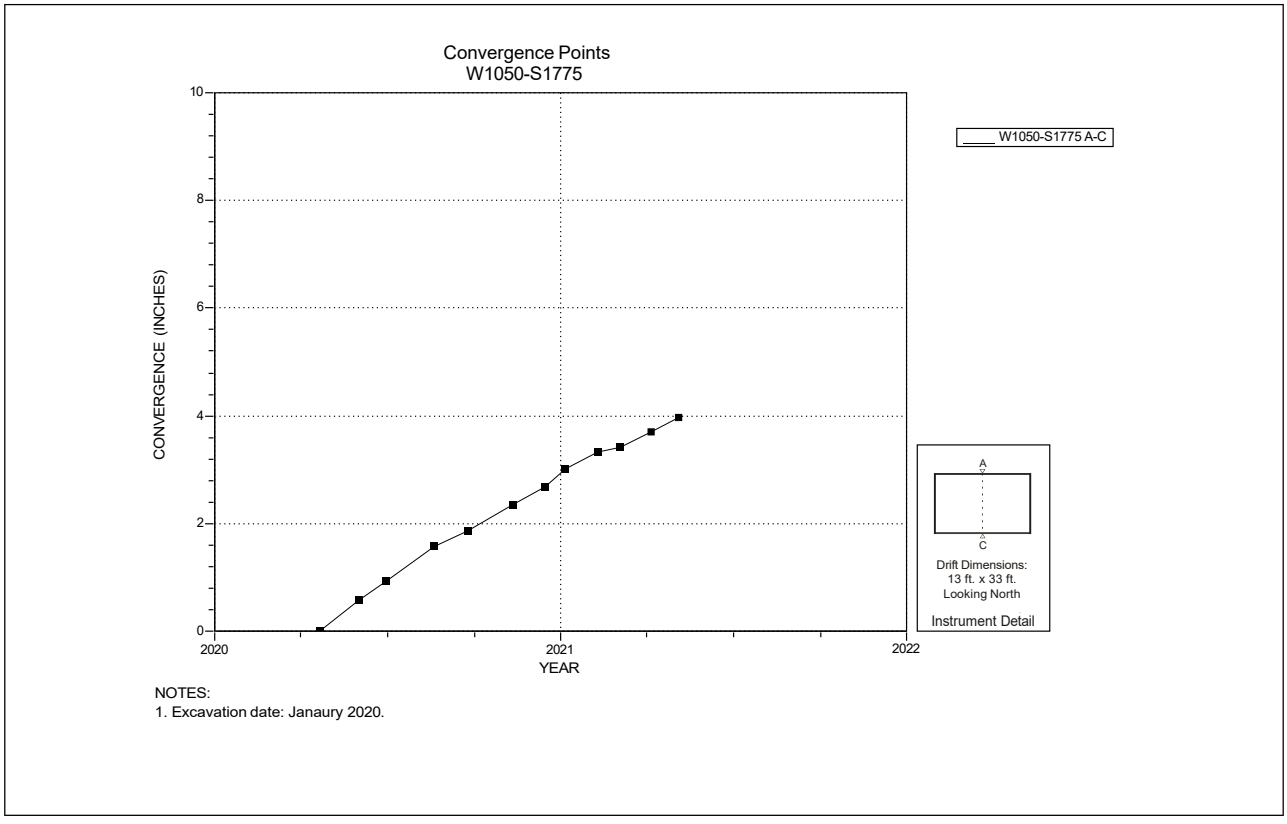

Figure 5-42 Convergence Point Array – W1050 S1775 – Roof to Floor

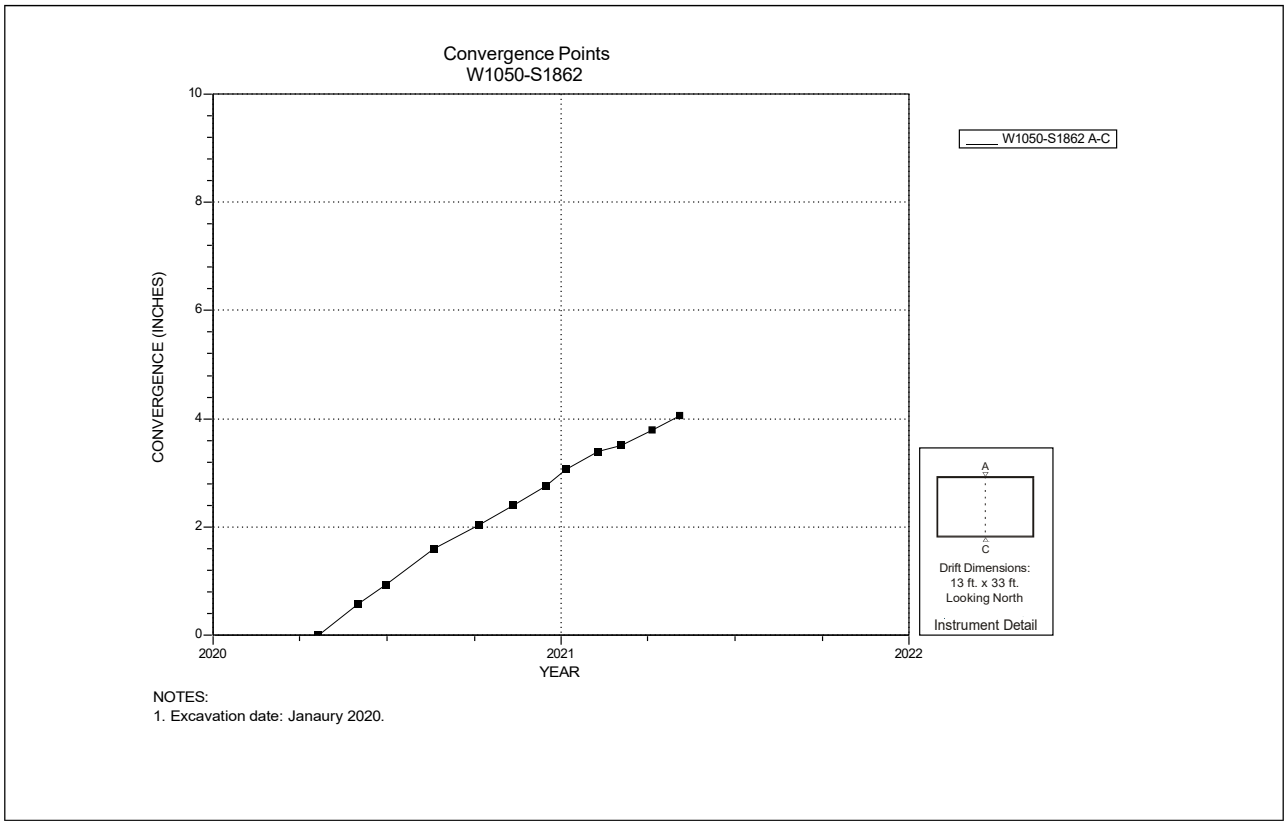

Figure 5-43 Convergence Point Array – W1050 S1862 – Roof to Floor

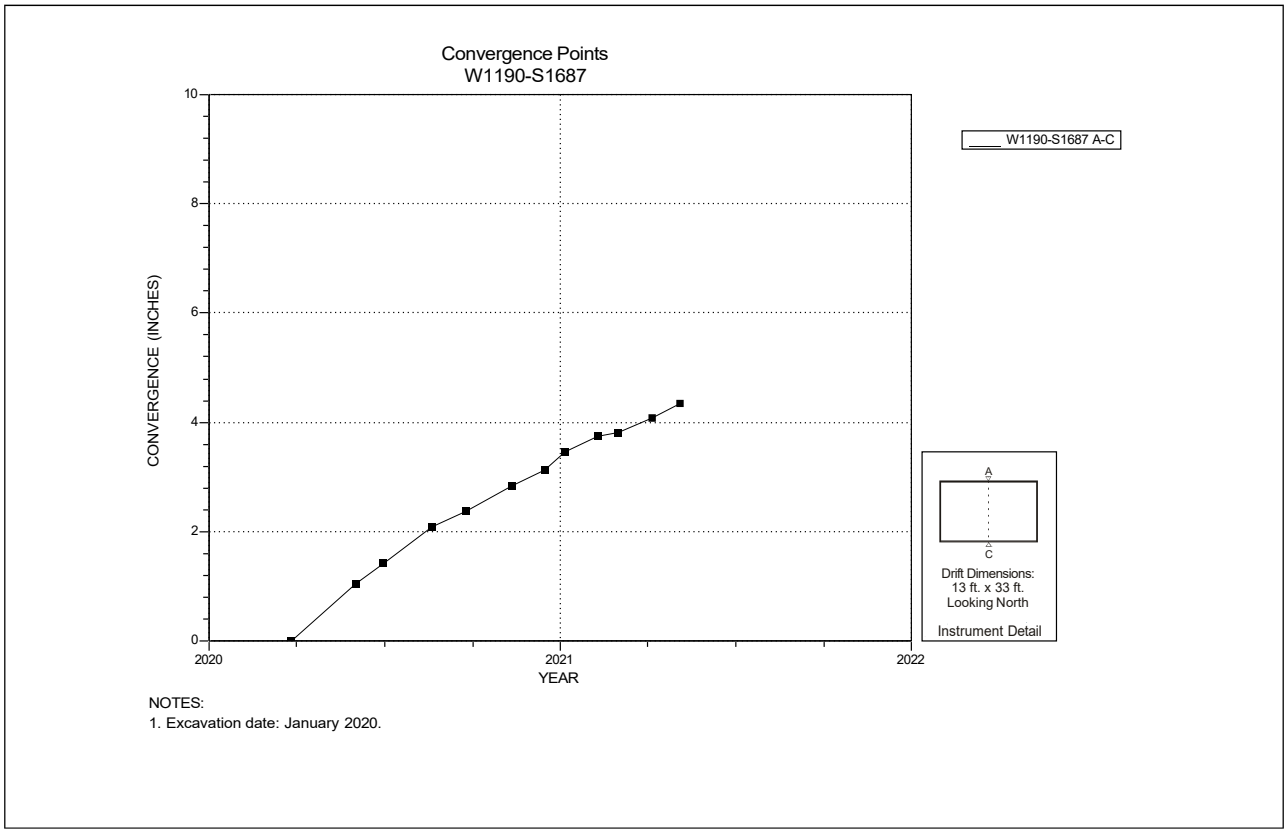

Figure 5-44 Convergence Point Array – W1190 S1687 – Roof to Floor

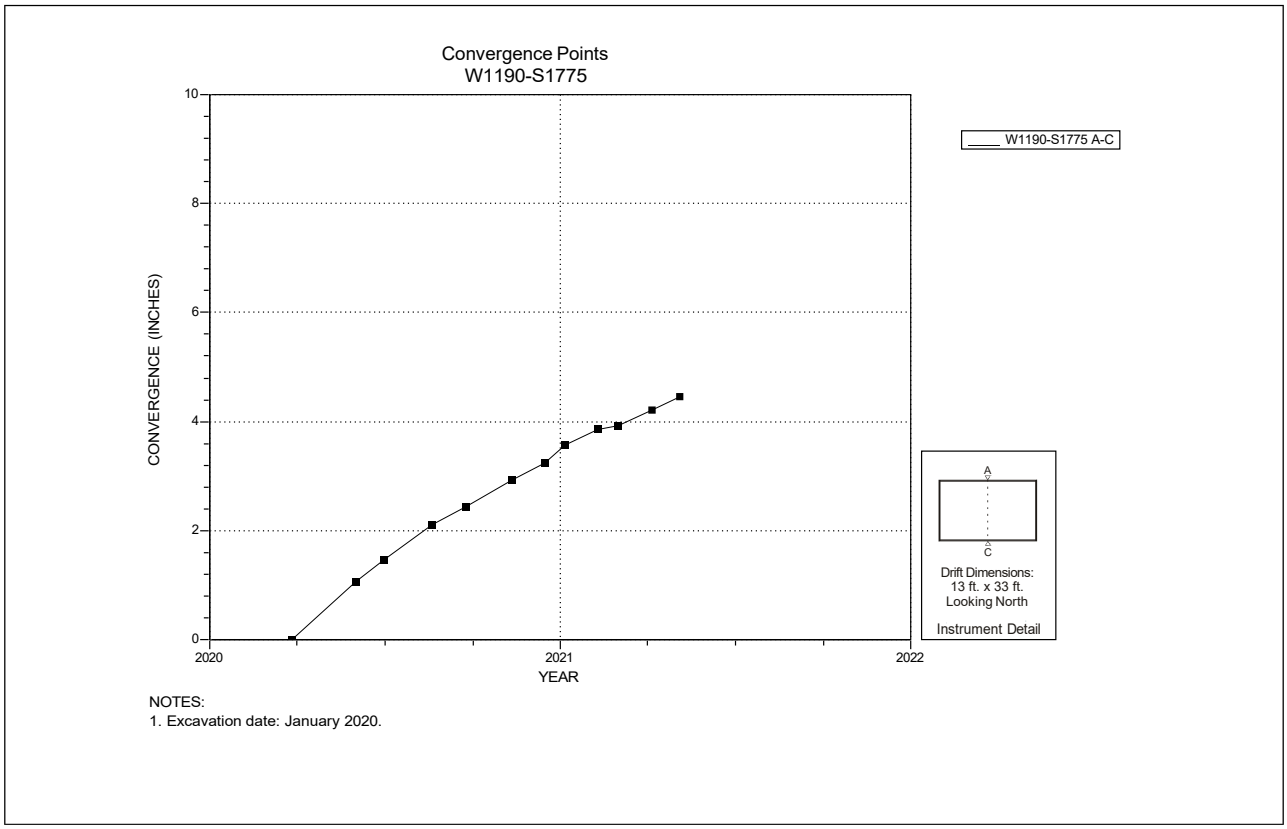

Figure 5-45 Convergence Point Array – W1190 S1775 – Roof to Floor

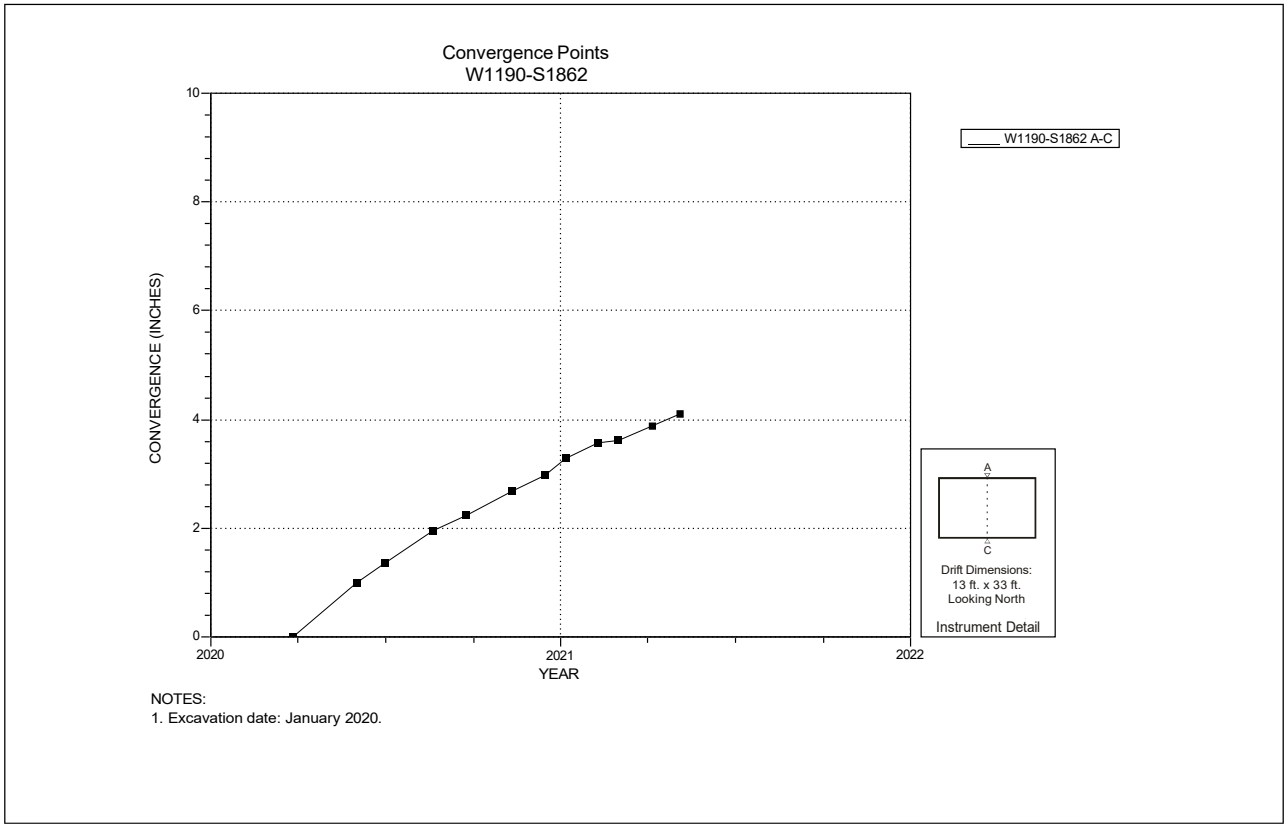

Figure 5-46 Convergence Point Array – W1190 S1862– Roof to Floor

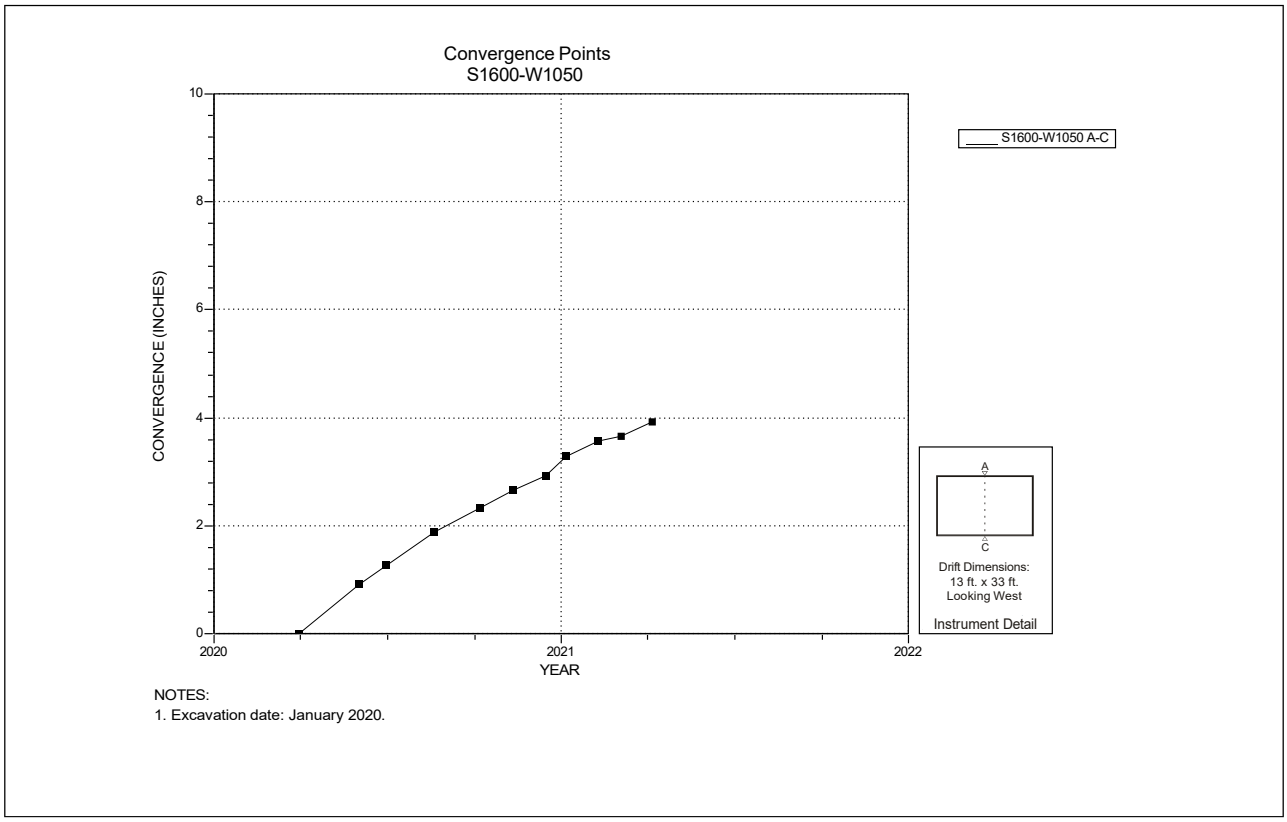

Figure 5-47 Convergence Point Array – S1600 W1050 – Roof to Floor

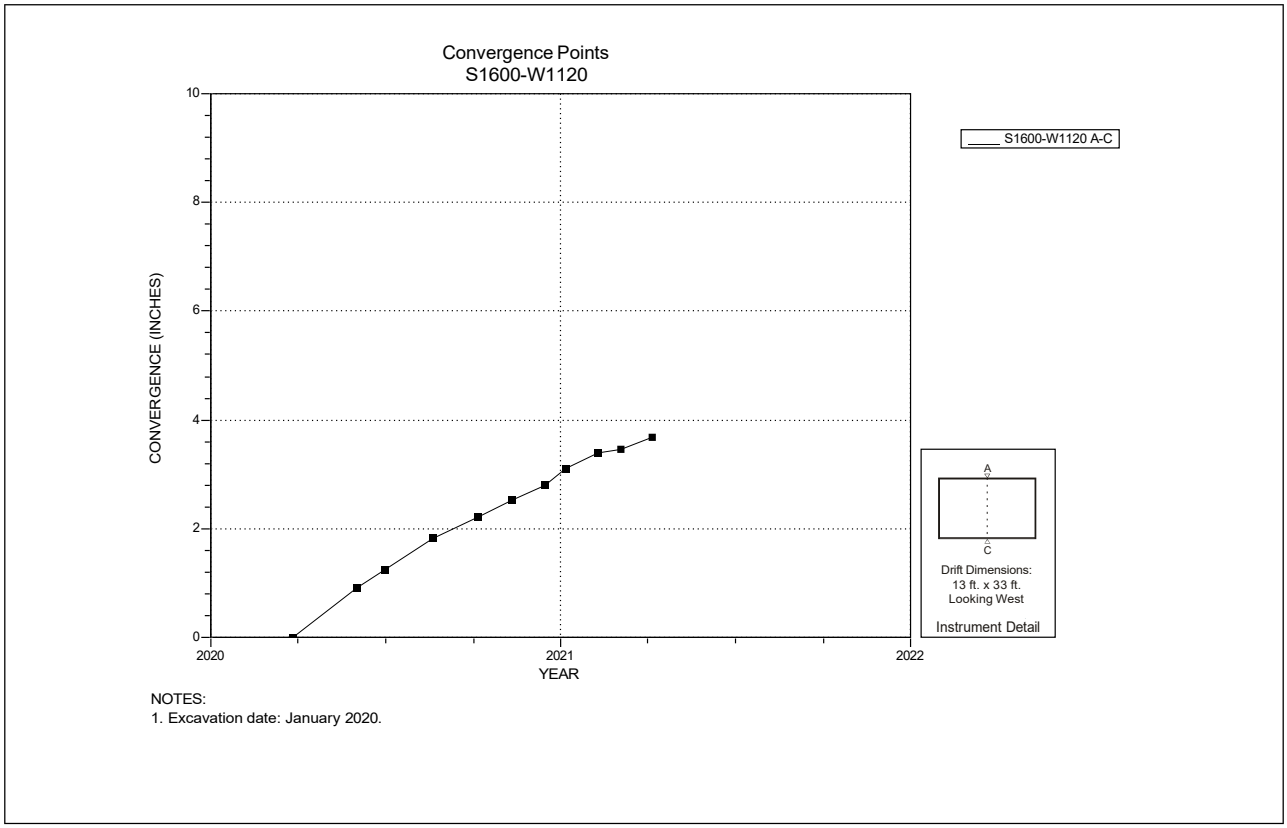

Figure 5-48 Convergence Point Array – S1600 W1120 – Roof to Floor

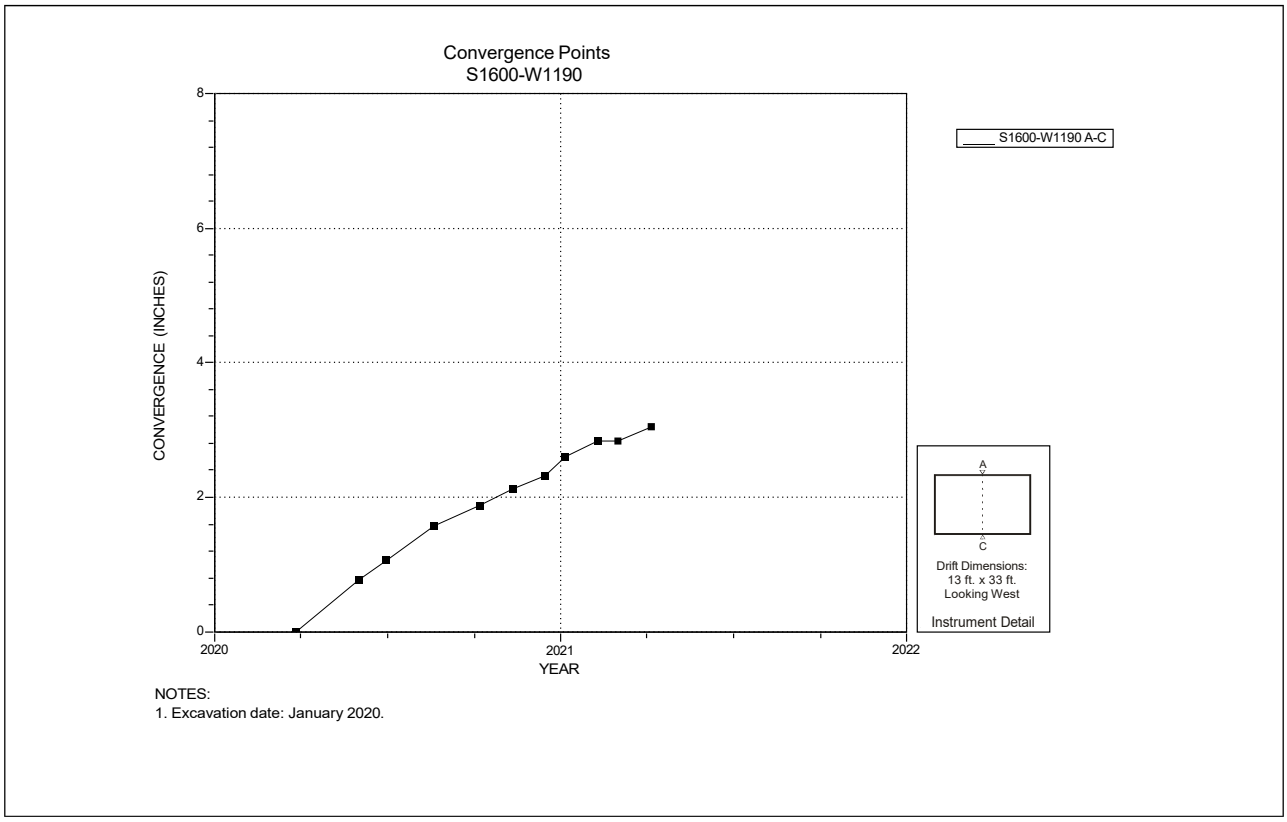

Figure 5-49 Convergence Point Array – S1600 W1190 – Roof to Floor

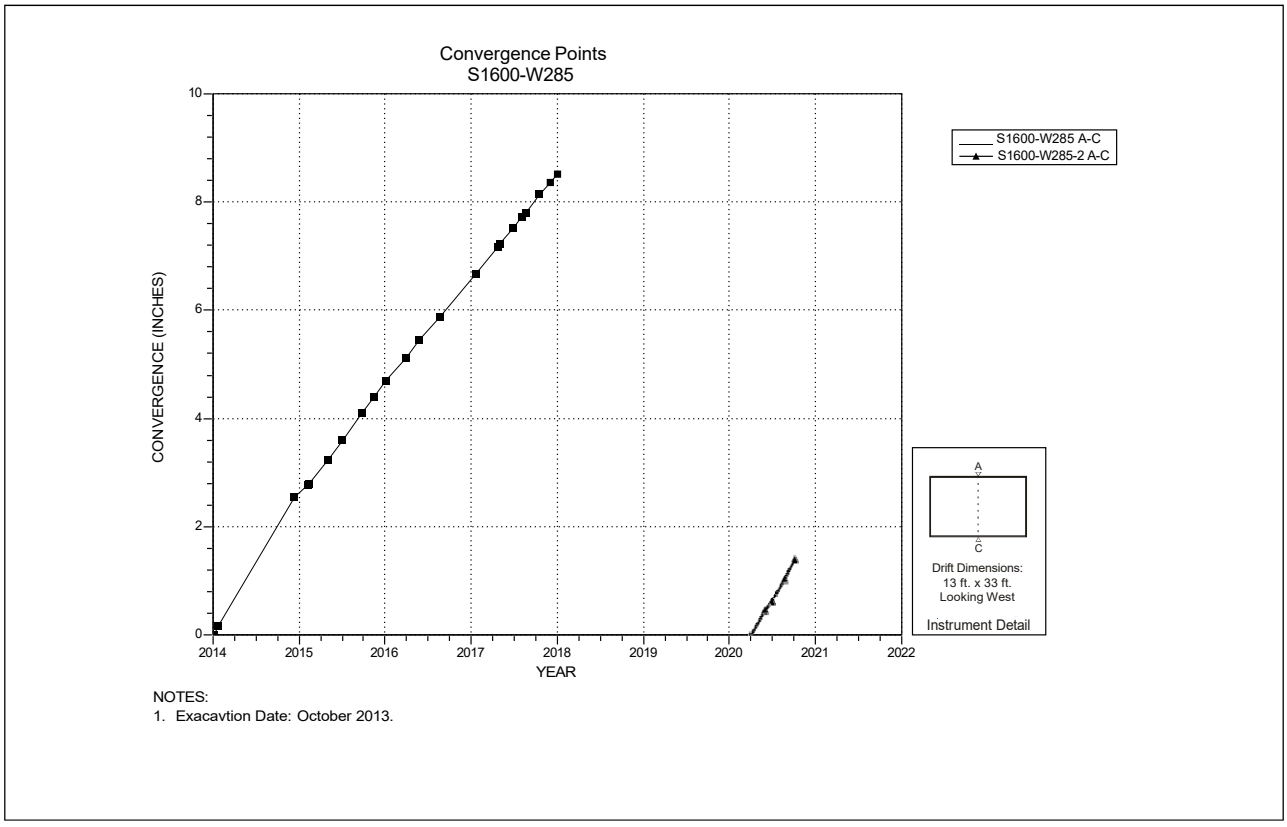

Figure 5-50 Convergence Point Array – S1600 W285 – Roof to Floor

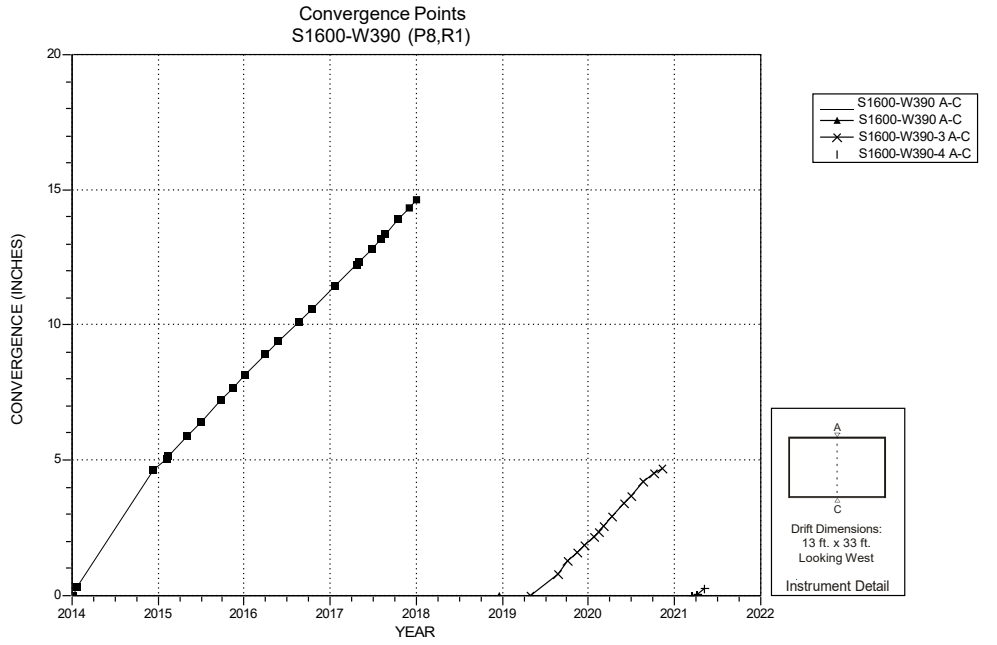

NOTES:
1. Excavation Date: October 2013.

Figure 5-51 Convergence Point Array – S1600 W390 – Roof to Floor

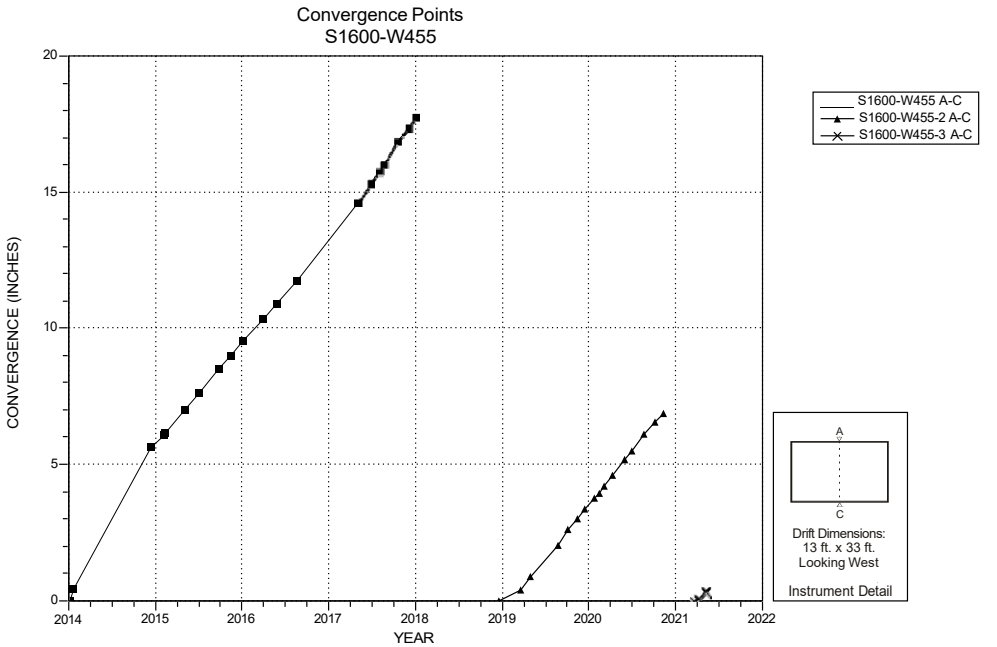

NOTES:
1. Excavation Date: October 2013.

Figure 5-52 Convergence Point Array – S1600 W455 – Roof to Floor

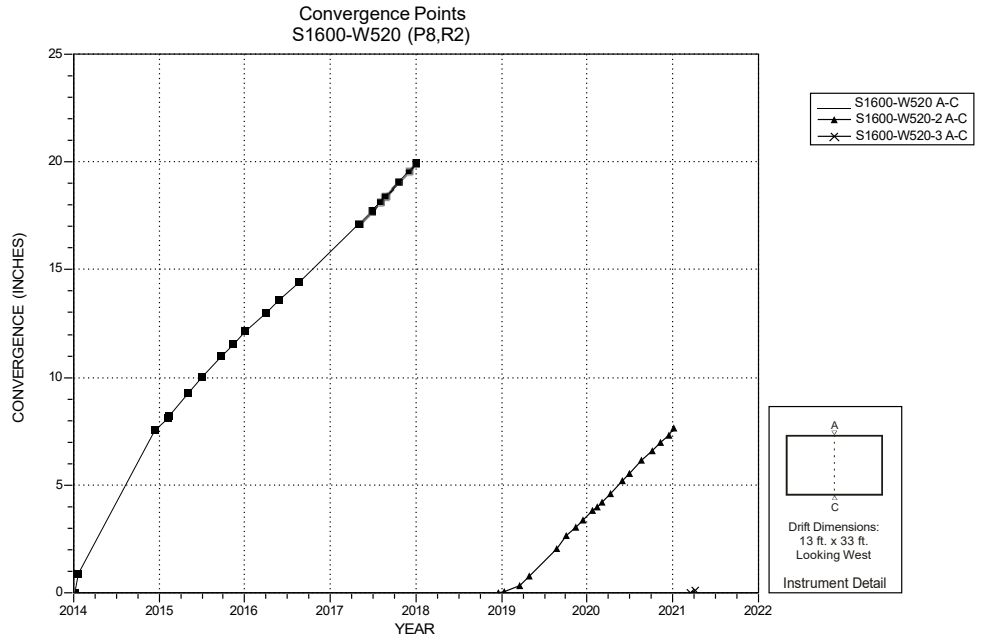

NOTES:
1. Excavation Date: December 2013.

Figure 5-53 Convergence Point Array – S1600 W520 – Roof to Floor

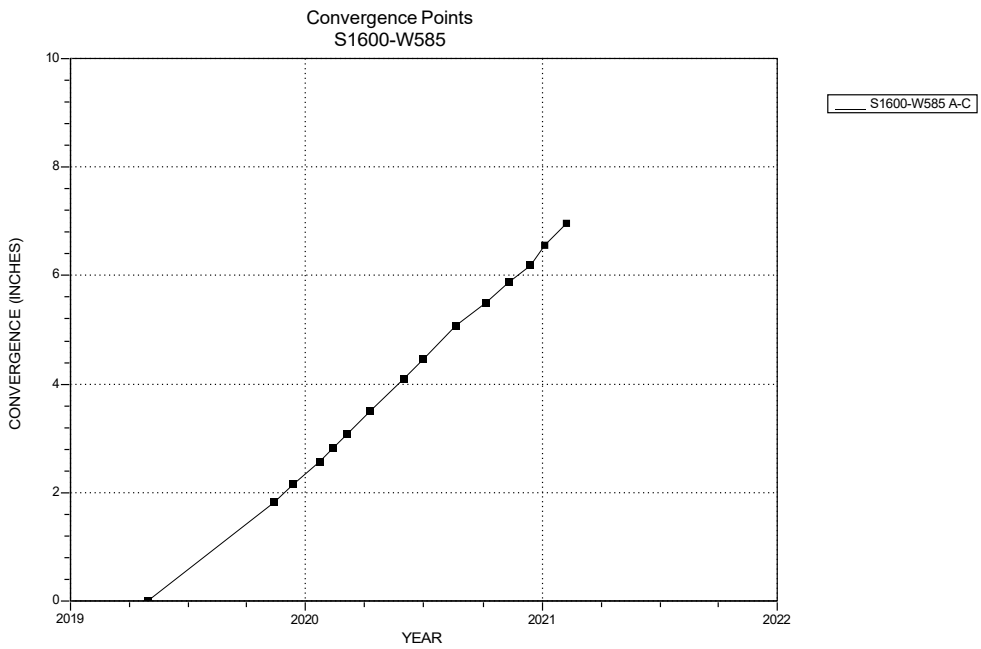

NOTES:
Excavation date: October 2013

Figure 5-54 Convergence Point Array – S1600 W585 – Roof to Floor

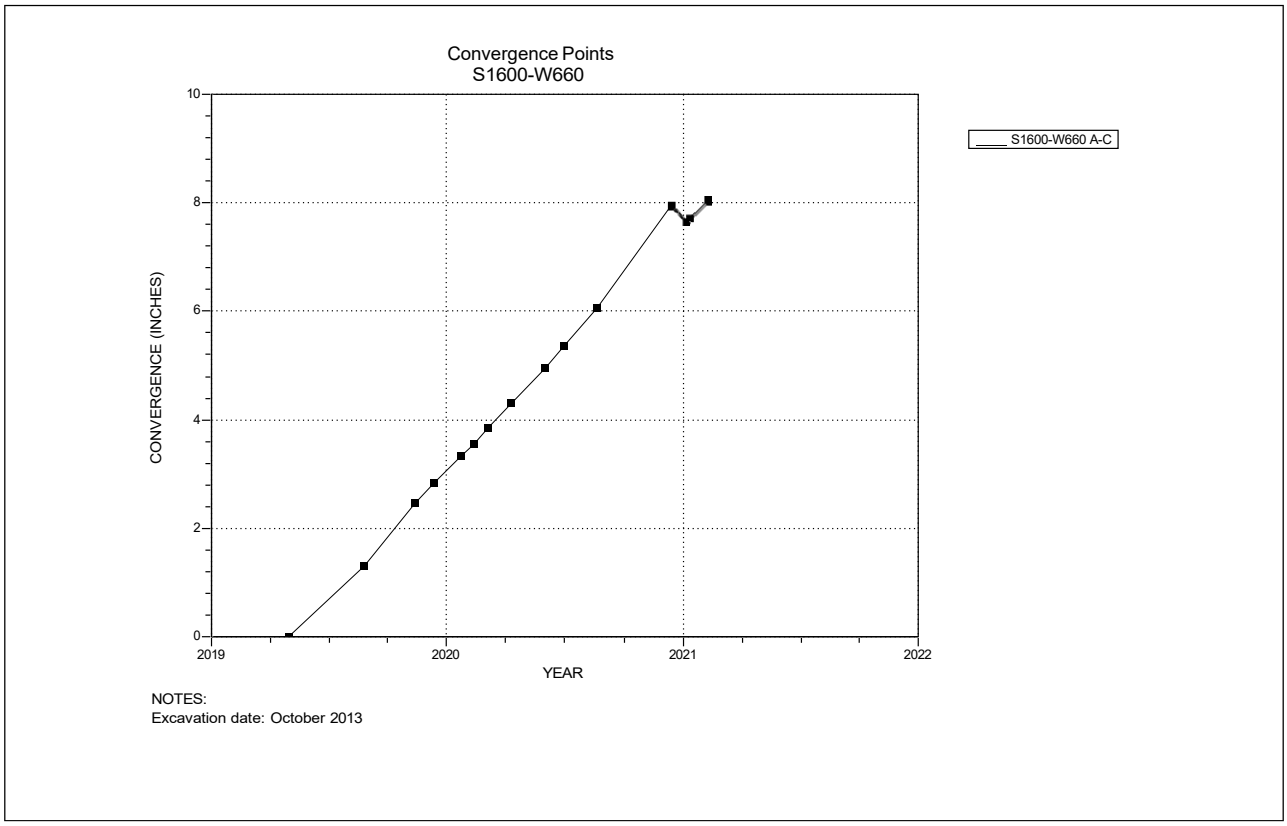

Figure 5-55 Convergence Point Array – S1600 W660 – Roof to Floor

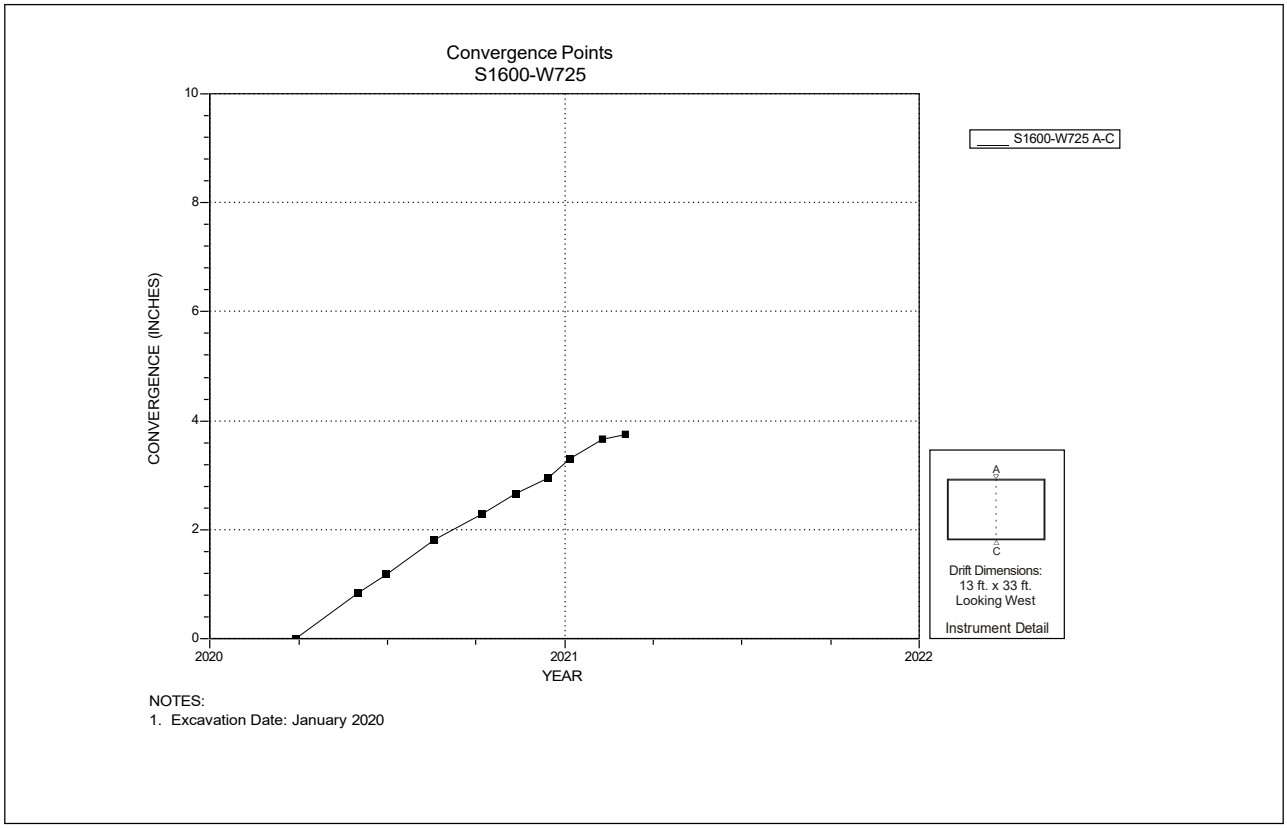

Figure 5-56 Convergence Point Array – S1600 W725 – Roof to Floor

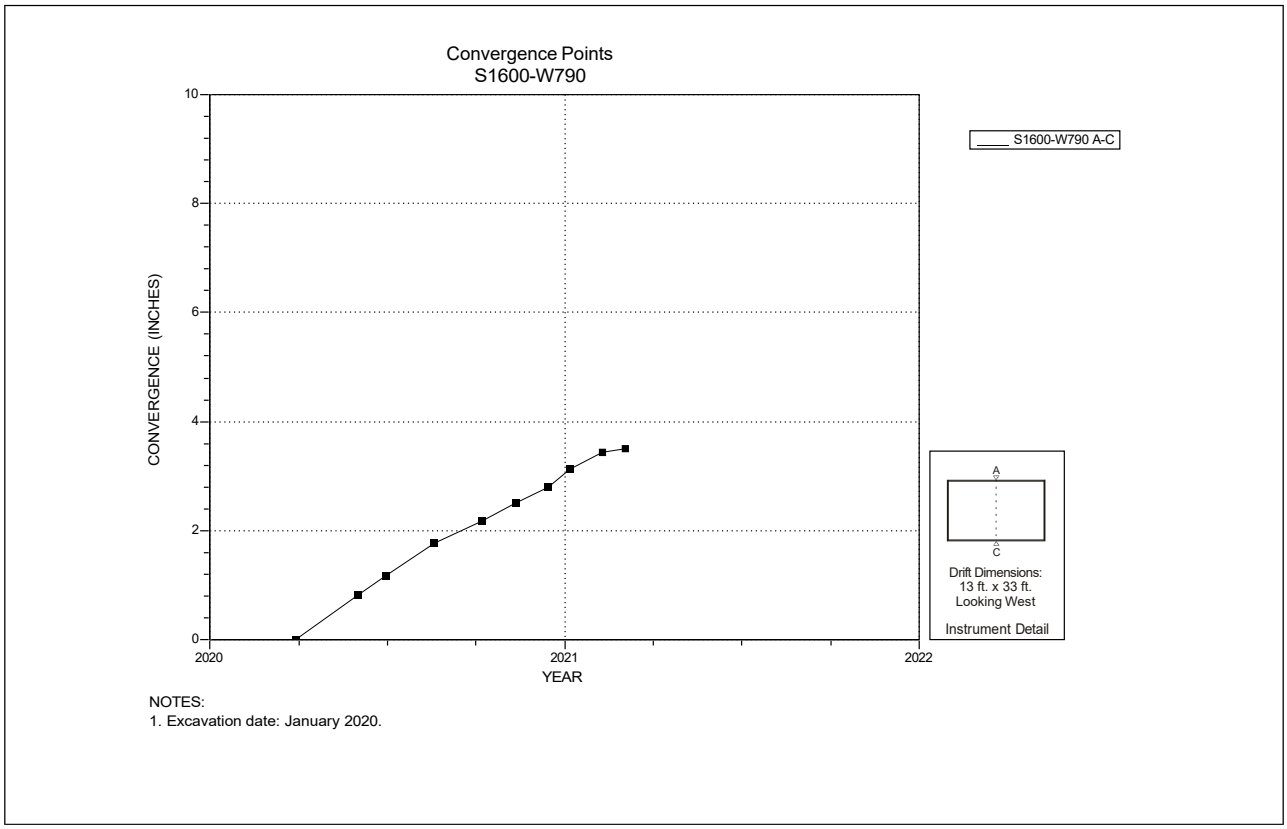

Figure 5-57 Convergence Point Array – S1600 W790 – Roof to Floor

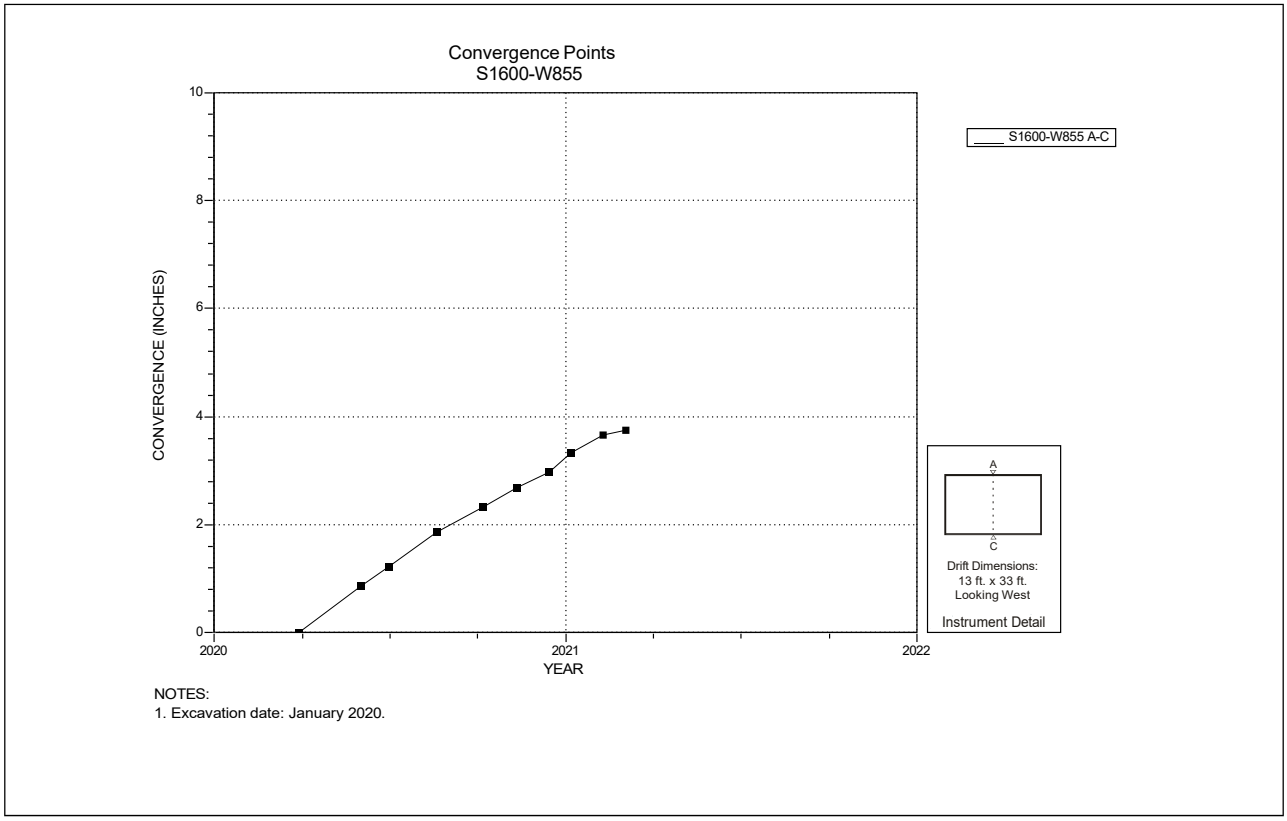

Figure 5-58 Convergence Point Array – S1600 W855 – Roof to Floor

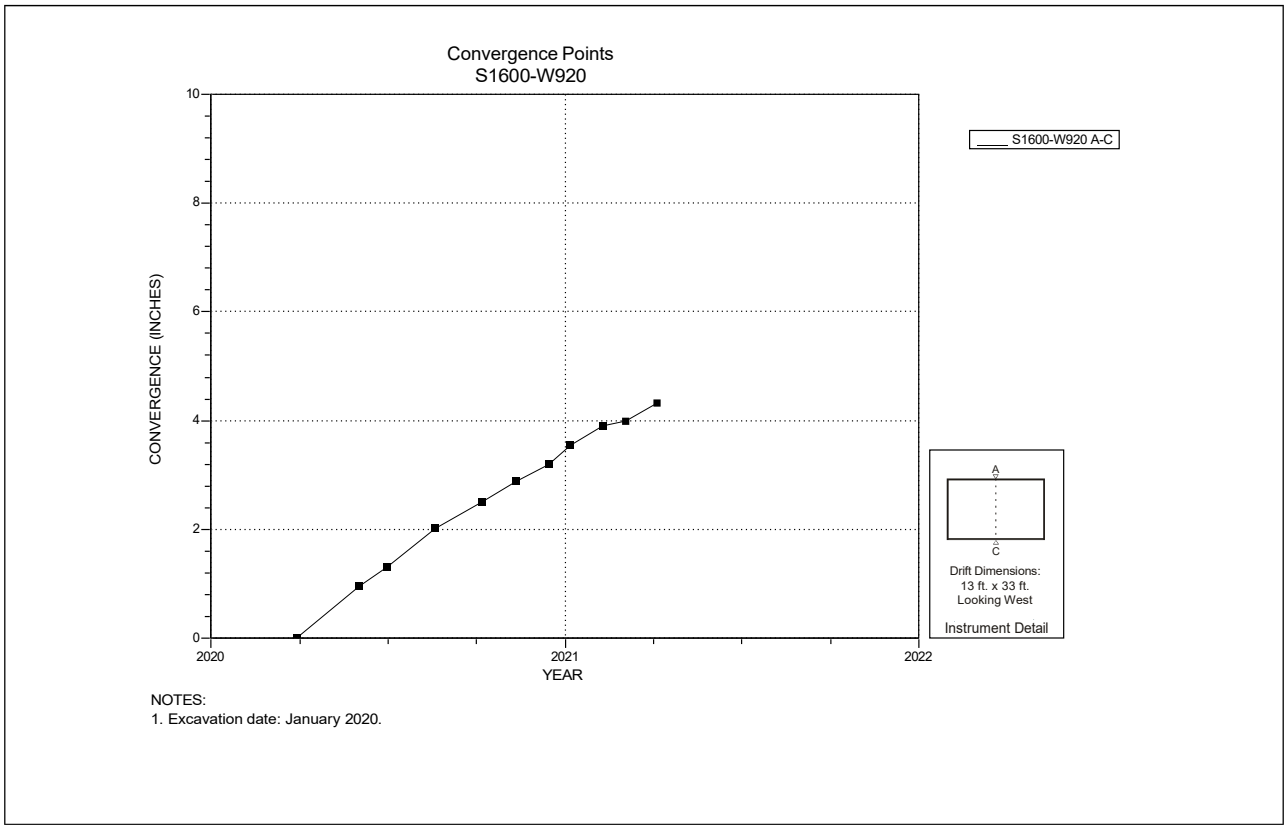

Figure 5-59 Convergence Point Array – S1600 W920 – Roof to Floor

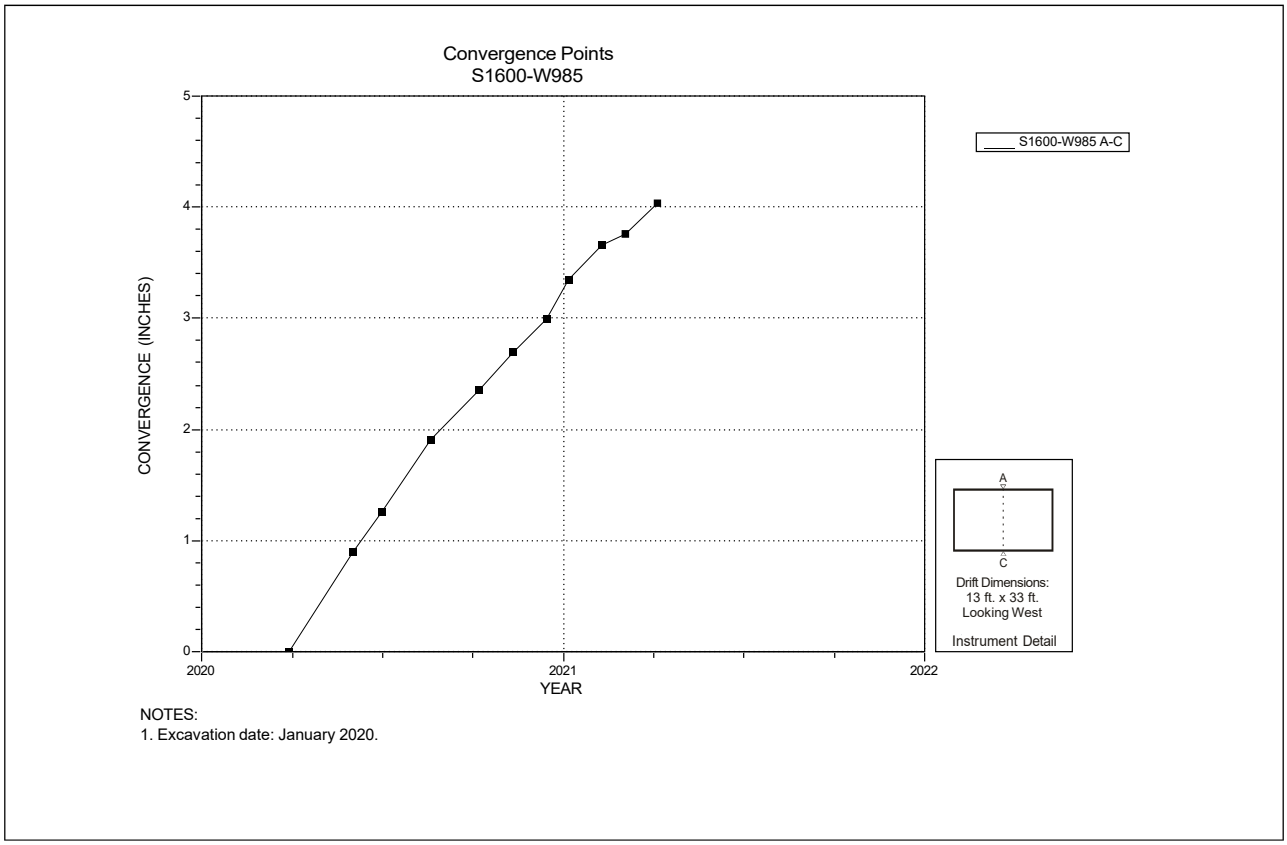

Figure 5-60 Convergence Point Array – S1600 W985 – Roof to Floor

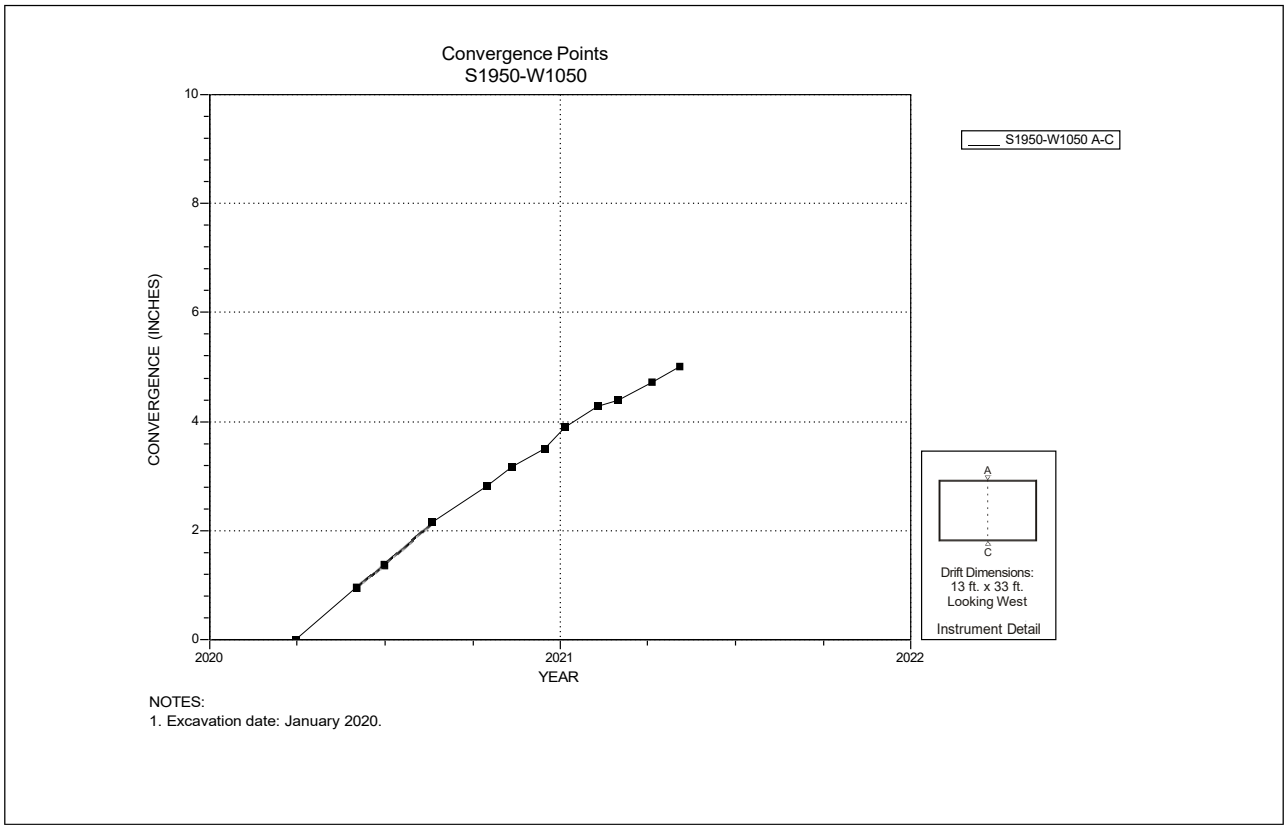

Figure 5-61 Convergence Point Array – S1950 W1050 – Roof to Floor

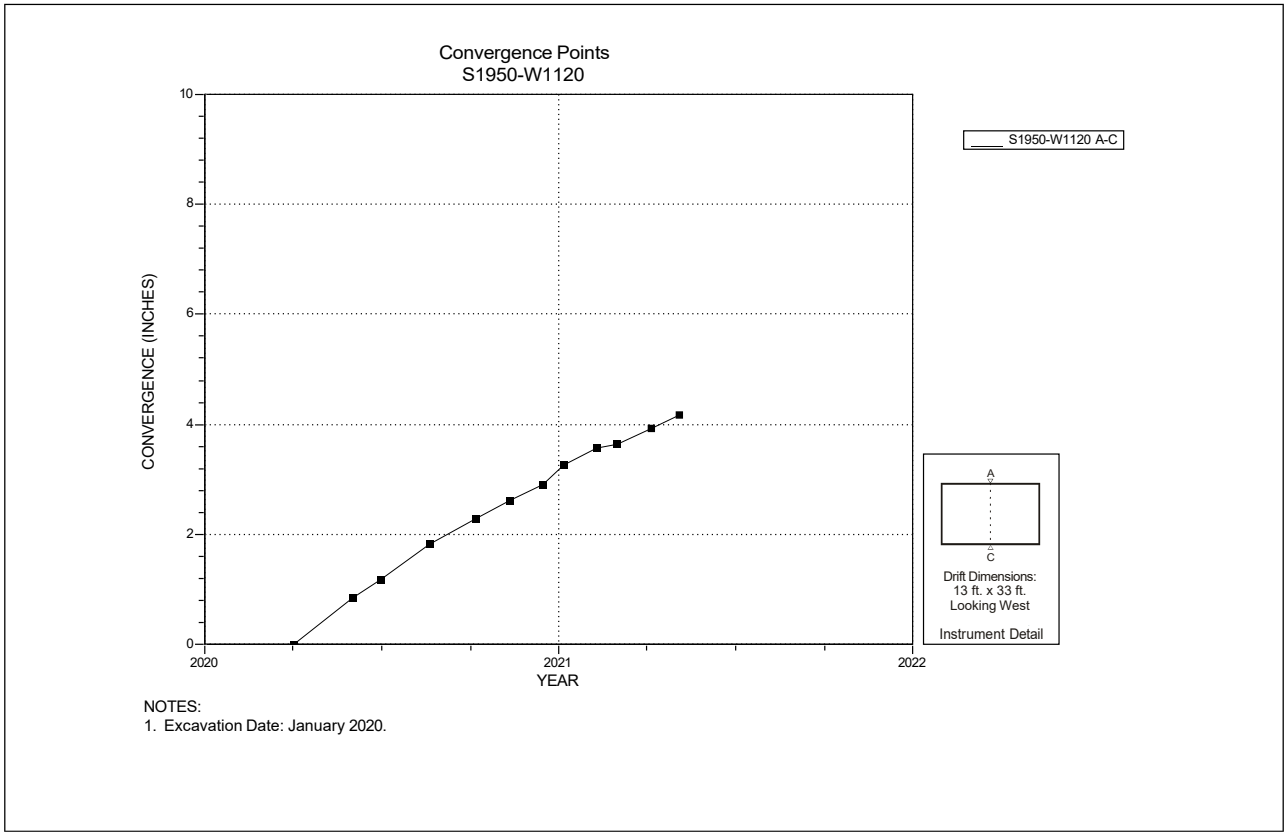

Figure 5-62 Convergence Point Array – S1950 W1120 – Roof to Floor

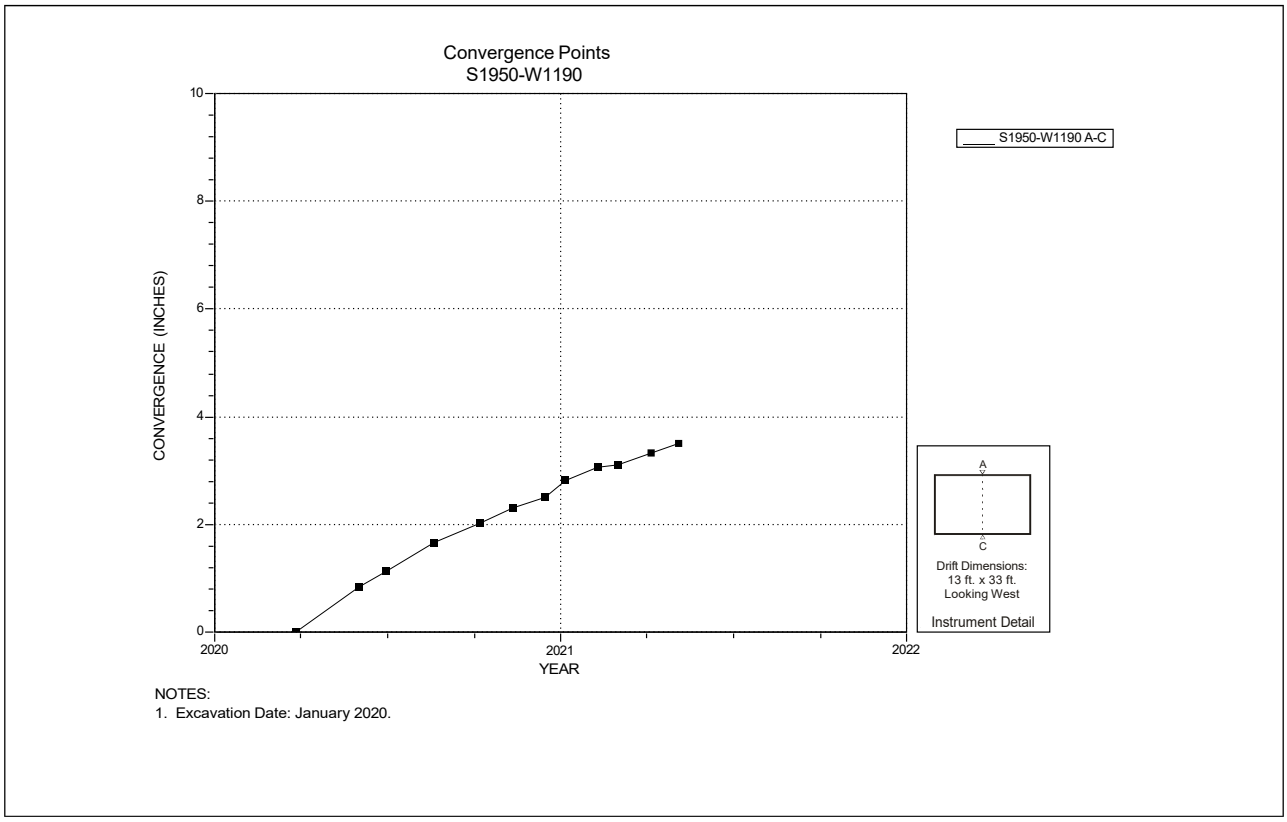

Figure 5-63 Convergence Point Array – S1950 W1190 – Roof to Floor

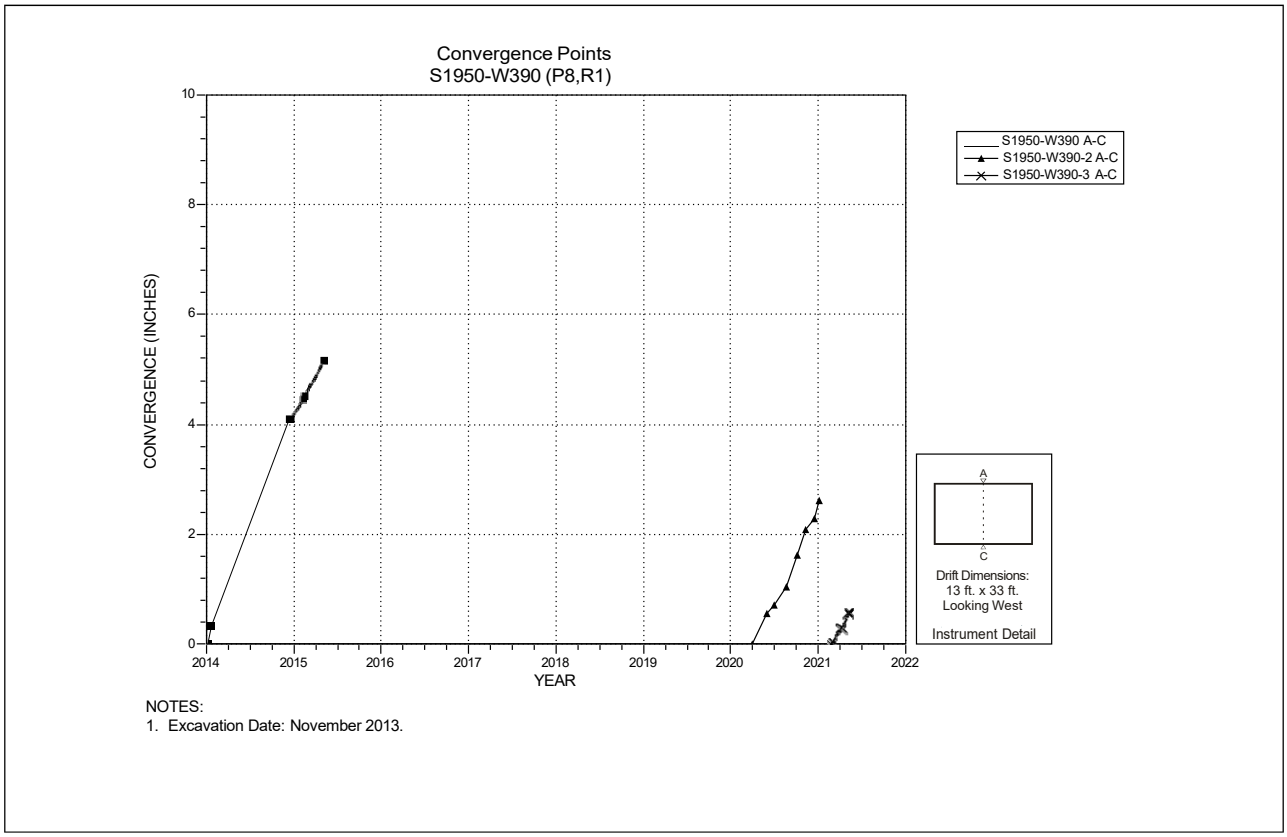

Figure 5-64 Convergence Point Array – S1950 W390 – Roof to Floor

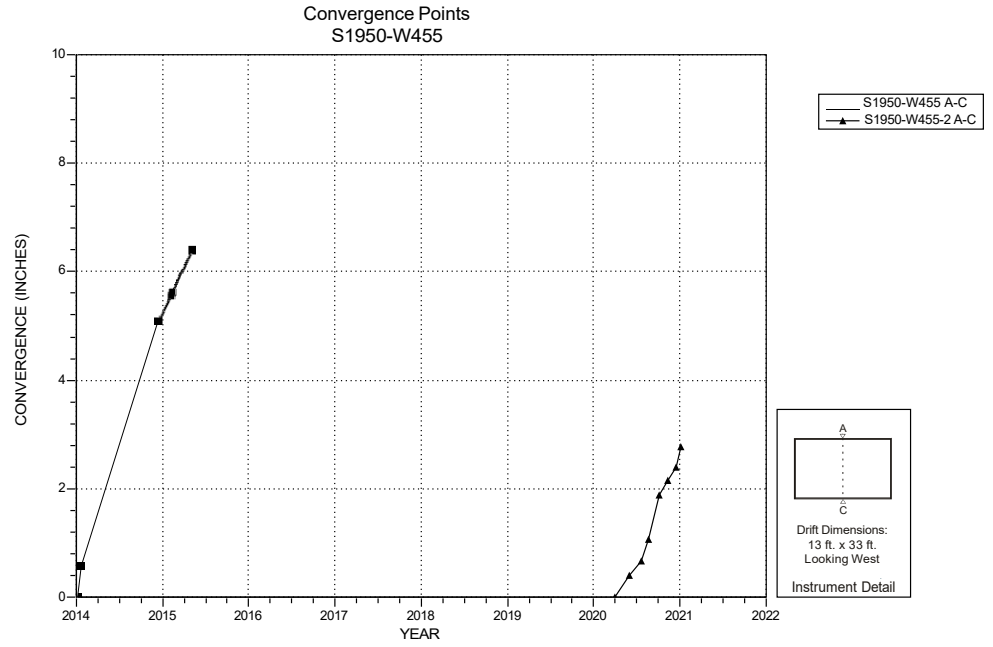

Figure 5-65 Convergence Point Array – S1950 W455 – Roof to Floor

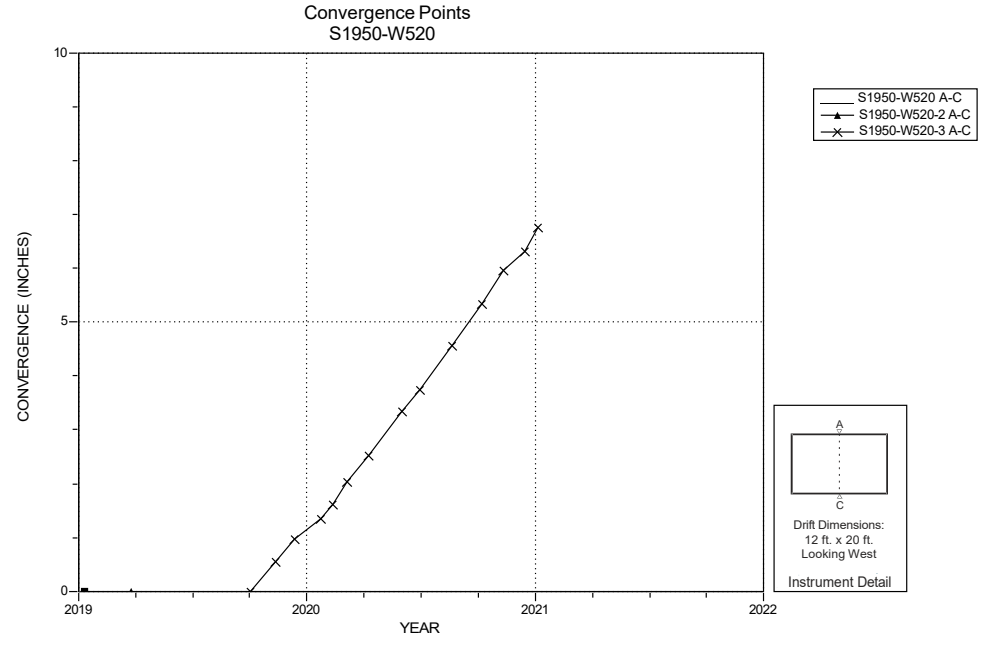

Figure 5-66 Convergence Point Array – S1950 W520 – Roof to Floor

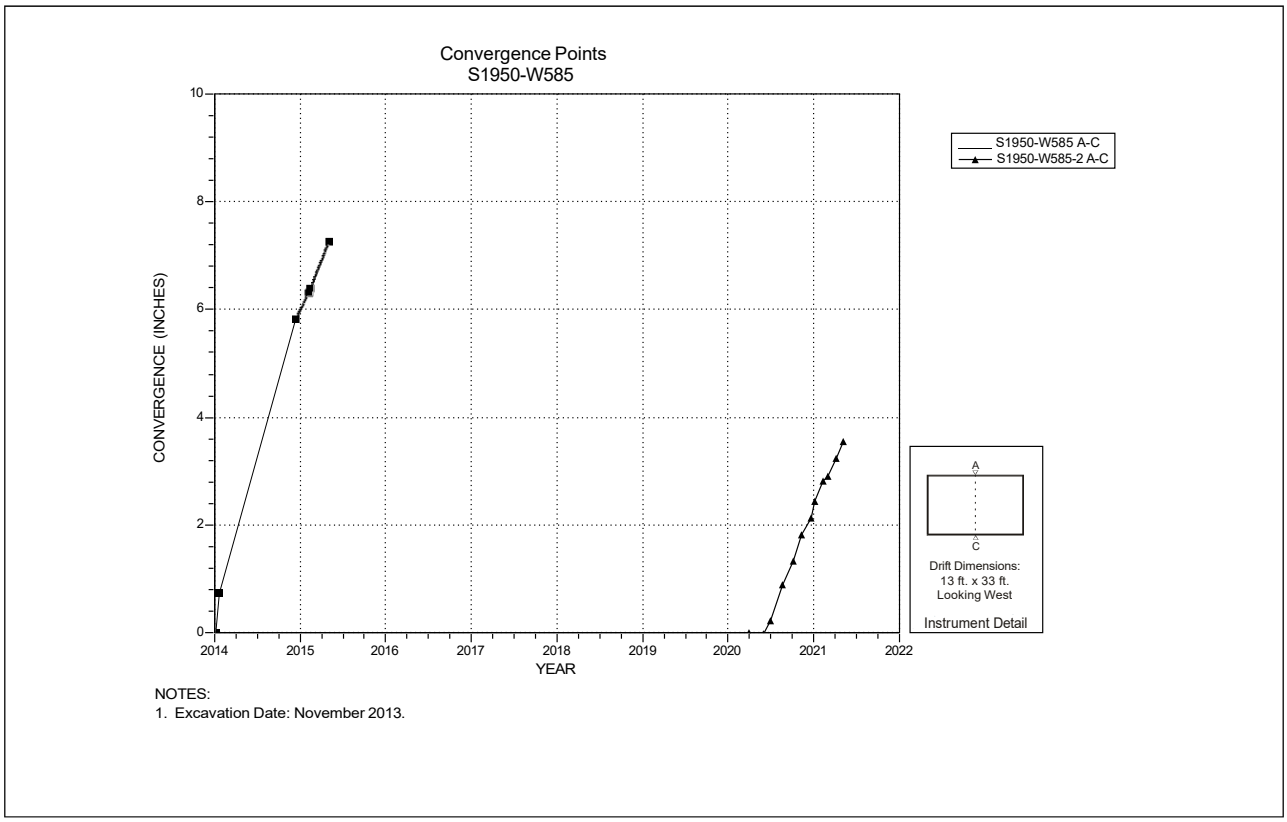

Figure 5-67 Convergence Point Array – S1950 W585 – Roof to Floor

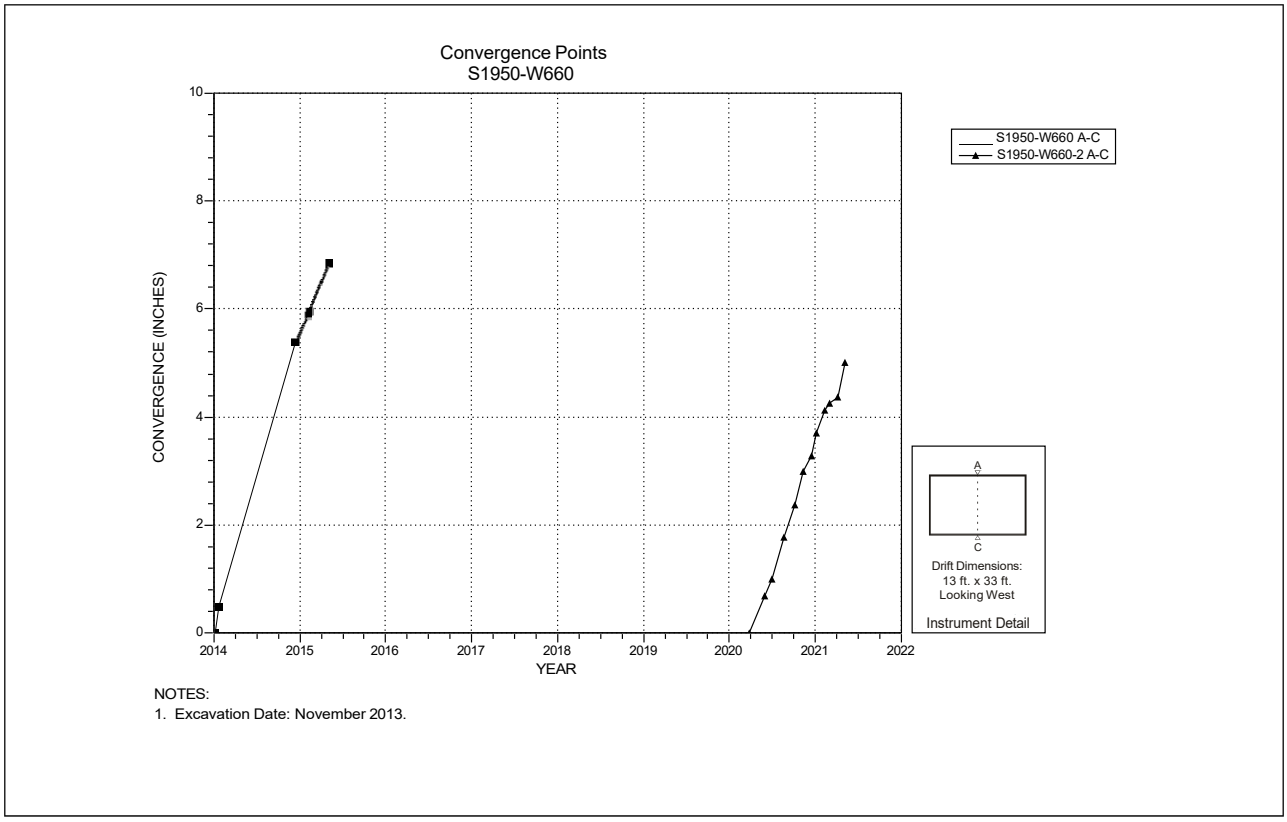

Figure 5-68 Convergence Point Array – S1950 W660 – Roof to Floor

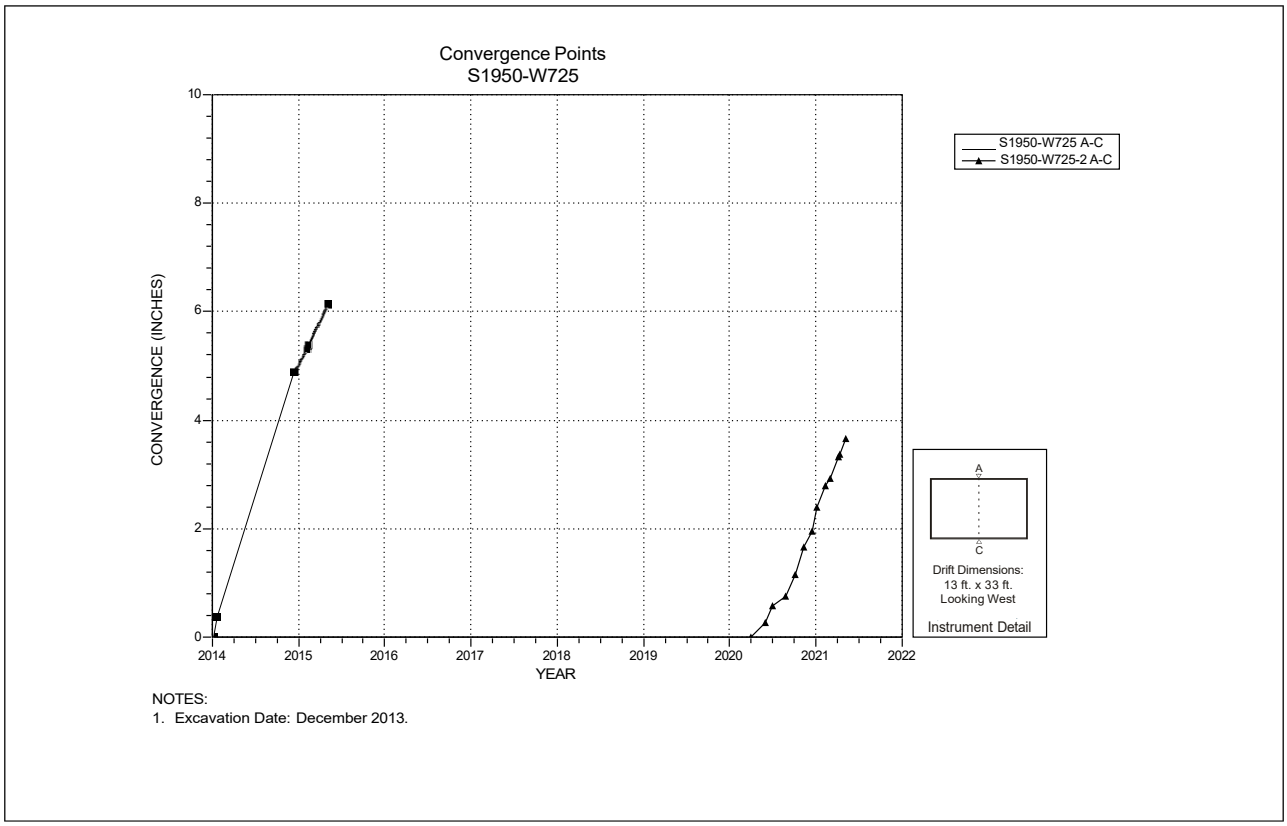

Figure 5-69 Convergence Point Array – S1950 W725 – Roof to Floor

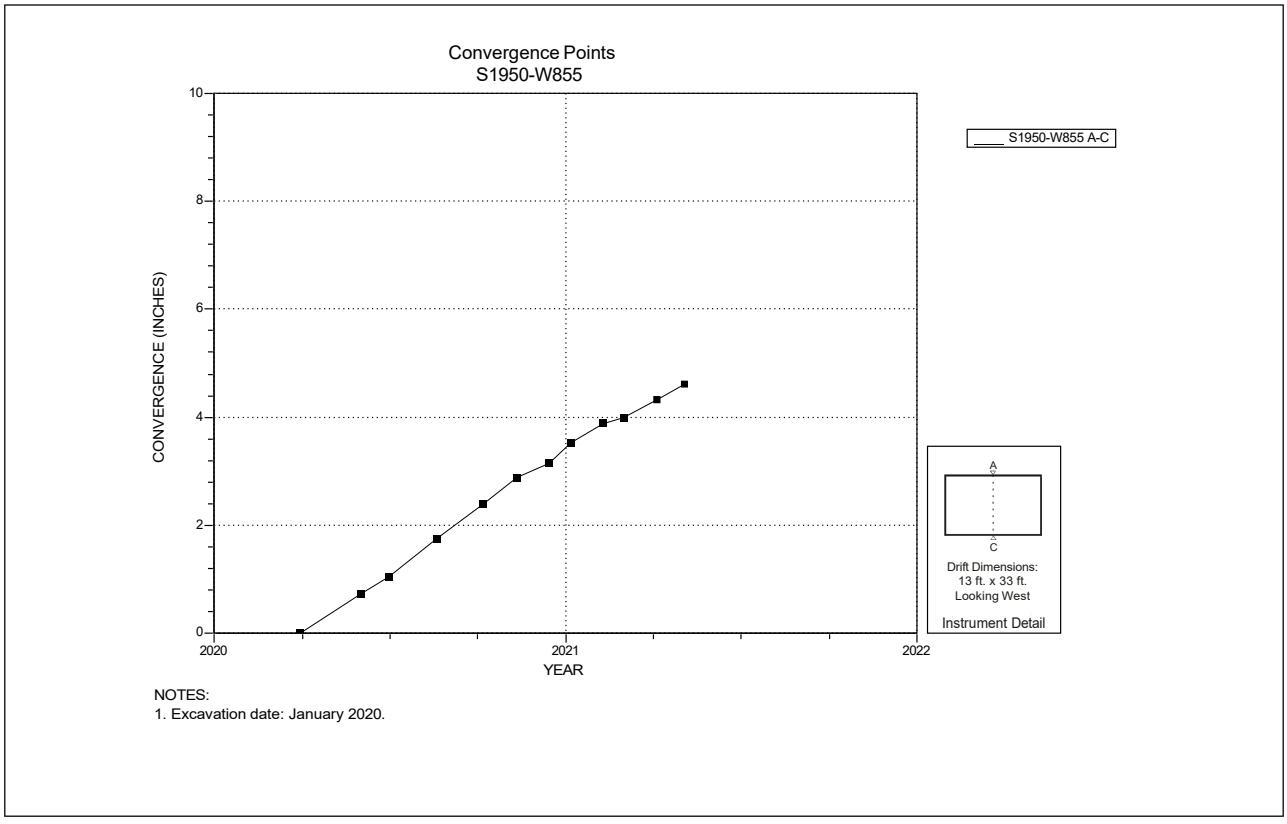

Figure 5-70 Convergence Point Array – S1950 W855 – Roof to Floor

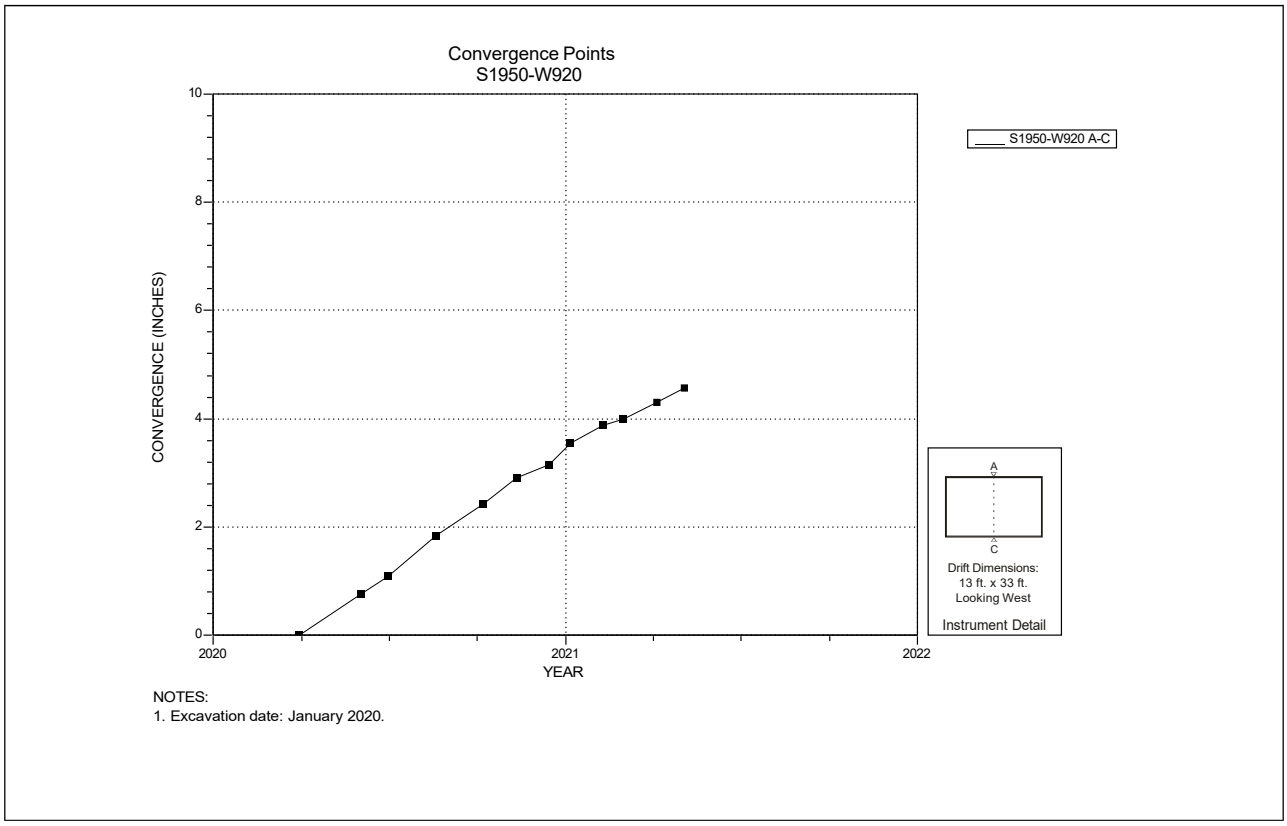

Figure 5-71 Convergence Point Array – S1950 W920 – Roof to Floor

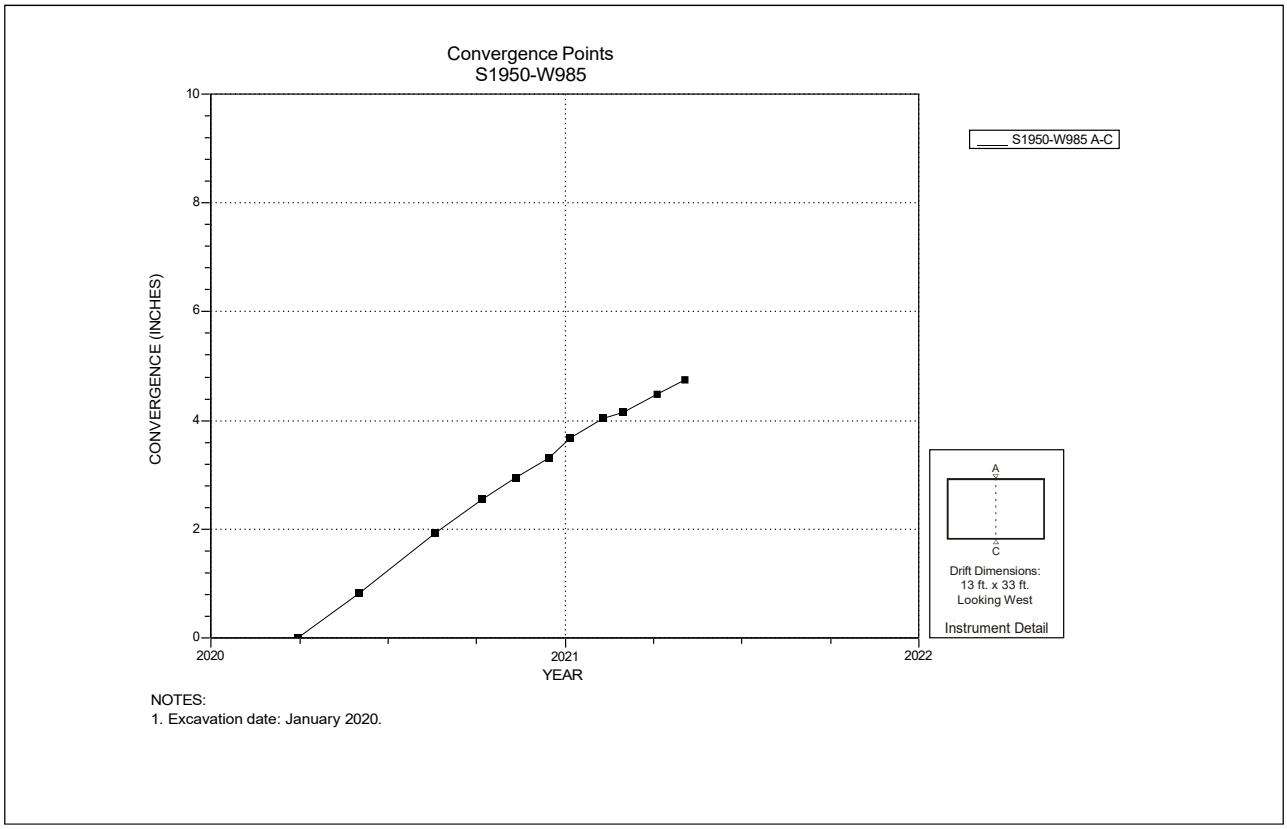

Figure 5-72 Convergence Point Array – S1950 W985 – Roof to Floor

6.0 INSTRUMENTATION SUMMARY FOR THE SDI AREA

This chapter presents a summary of the data collected from the radial convergence stations located in the SDI area at the WIPP. A combination of ground control, and to some extent ventilation challenges, led the Operations Department to prohibit access to a portion of the SDI area during the reporting period in order to allocate resources to other priorities areas. As a result, only 32 convergence points out of 55 installed in the SDI were accessible and read during the reporting period. They are captured in the following pages.

Table 6-1 SDI Data Analysis

Convergence Points									
Field Tag	Location	Figure Number	Last Reading 2019 to 2020		Cumulative Displacement (inches)	Closure Rate 2019 to 2020 (in/year)	Closure Rate 2018 to 2019 (in/year)	Rate Change Percent	Comments
			Date	Inches					
E1300-N860 A-C	E1300-N860	6-1	6/26/2020	7.945	7.945	0.9	1.0	-10	N/A
N780-E420-2 A-C	N780-E420	6-2	6/26/2020	12.528	16.354	1.5	1.7	-12	N/A
N780-E540-2 A-C	N780-E540	6-3	6/26/2020	16.354	20.774	1.8	2.1	-14	N/A
N780-E615-2 A-C	N780-E615	6-4	6/26/2020	12.653	15.871	1.4	1.6	-13	N/A
N780-E690-2 A-C	N780-E690	6-5	6/26/2020	16.772	22.122	1.9	2.1	-10	N/A
N780-E768 A-C	N780-E768	6-6	6/26/2020	14.068	14.068	1.5	1.6	-6	N/A
N780-E845 A-C	N780-E845	6-7	6/26/2020	15.490	15.49	1.6	1.7	-6	N/A
N780-E922 A-C	N780-E922	6-8	6/26/2020	15.727	15.727	1.6	1.6	0	N/A
N780-E1050 A-C	N780-E1050	6-9	6/26/2020	14.962	14.962	1.4	1.4	0	N/A
N780-E1100 A-C	N780-E1100	6-10	6/26/2020	15.067	15.067	1.3	1.4	-7	N/A
N780-E1150 A-C	N780-E1150	6-11	6/26/2020	13.948	13.948	1.3	1.4	-7	N/A
N780-E1200 A-C	N780-E1200	6-12	6/26/2020	13.719	13.719	1.3	1.3	0	N/A
N780-E1250 A-C	N780-E1250	6-13	6/26/2020	11.405	11.405	1.1	1.1	0	N/A
N780-E1300 A-C	N780-E1300	6-14	6/26/2020	7.194	7.194	0.9	0.9	0	N/A
N940-E420-2 A-C	N940-E420	6-15	6/26/2020	13.137	15.583	1.9	1.8	6	N/A
N940-E540-2 A-C	N940-E540	6-16	6/26/2020	13.559	16.510	1.7	1.7	0	N/A
N940-E615-2 A-C	N940-E615	6-17	6/26/2020	13.329	16.154	1.6	1.6	0	N/A
N940-E690-3 A-C	N940-E690	6-18	6/26/2020	19.441	21.809	2.1	2.3	-9	N/A
N940-E768-2 A-C	N940-E768	6-19	6/26/2020	13.357	14.192	1.8	1.7	6	N/A
N940-E845-2 A-C	N940-E845	6-20	2/18/2020	11.354	12.277	1.5	1.5	0	N/A
N940-E922-2 A-C	N940-E922	6-21	2/18/2020	11.705	12.928	1.5	1.5	0	N/A
N940-E1000 A-C	N940-E1000	6-22	6/26/2020	13.908	13.908	1.6	1.6	0	N/A
N940-E1050-2 A-C	N940-E1050	6-23	6/26/2020	11.337	12.854	1.4	1.4	0	N/A
N940-E1100 A-C	N940-E1100	6-24	6/26/2020	14.381	14.381	1.8	1.8	0	N/A
N940-E1150 A-C	N940-E1150	6-25	6/26/2020	11.388	11.388	1.4	1.0	40	N/A
N940-E1200 A-C	N940-E1200	6-26	6/26/2020	11.980	11.98	1.4	1.5	-7	N/A
N940-E1250 A-C	N940-E1250	6-27	6/26/2020	9.186	9.186	1.1	1.1	0	N/A
N940-E1300 A-C	N940-E1300	6-28	6/26/2020	10.357	10.357	1.2	1.3	-8	N/A
N940-E220-2 A-C	N940-E220	6-29	6/26/2020	7.901	9.336	1.0	1.1	-9	N/A
N940-E300-2 A-C	N940-E300	6-30	6/26/2020	9.491	11.257	1.3	1.3	0	N/A
N780-E300-3 A-C	N780-E300	6-31	6/26/2020	14.927	17.556	1.9	2.1	-10	N/A
N780-E220-5 A-C	N780-E220	6-32	6/26/2020	19.893	33.319	2.5	2.7	-7	N/A

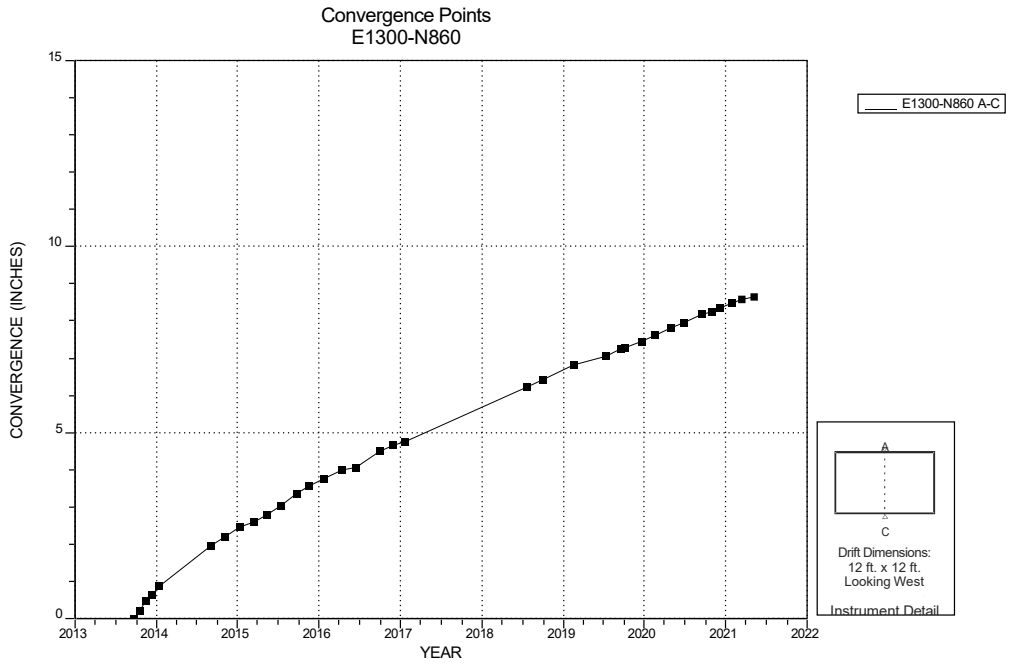

NOTES:
1. Excavation date: July 2013.

Figure 6-1 Convergence Point Array – E1300 N860 – Roof to Floor

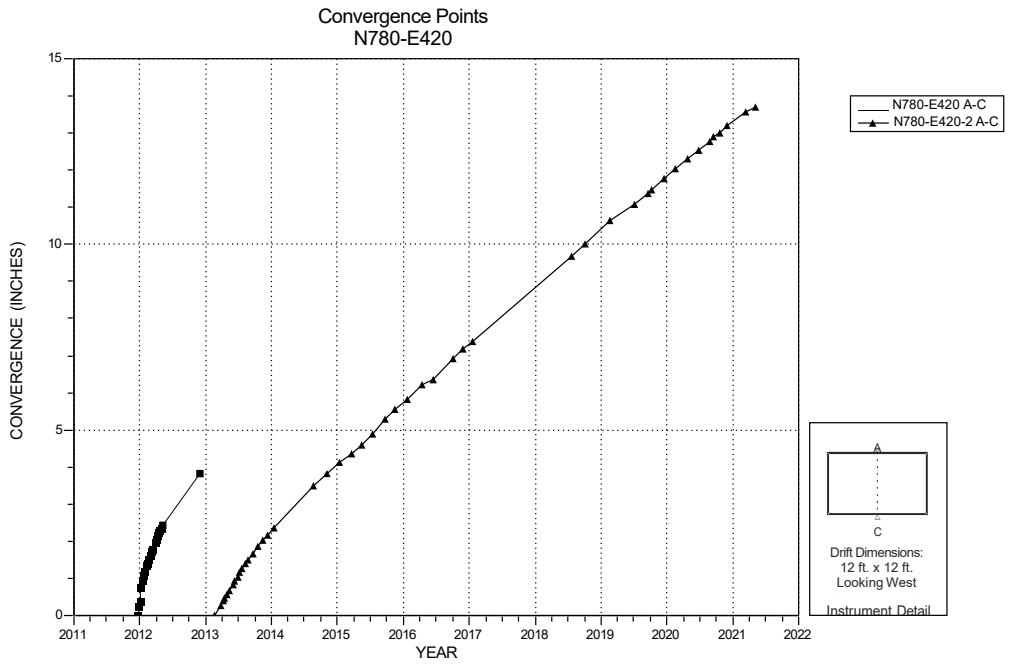

NOTES:
1. Excavation date: December, 2011.

Figure 6-4 Convergence Point Array – N780 E615 – Roof to Floor

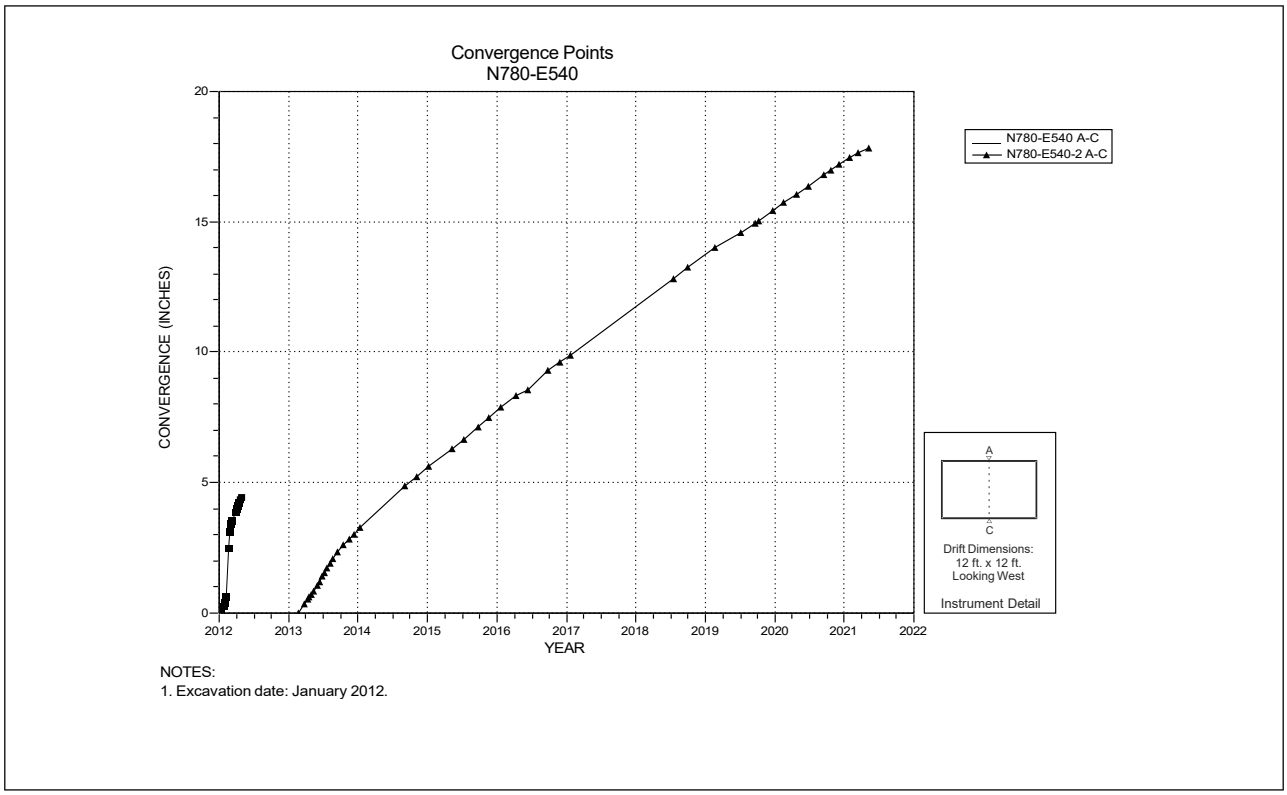

Figure 6-3 Convergence Point Array – N780 E540 – Roof to Floor

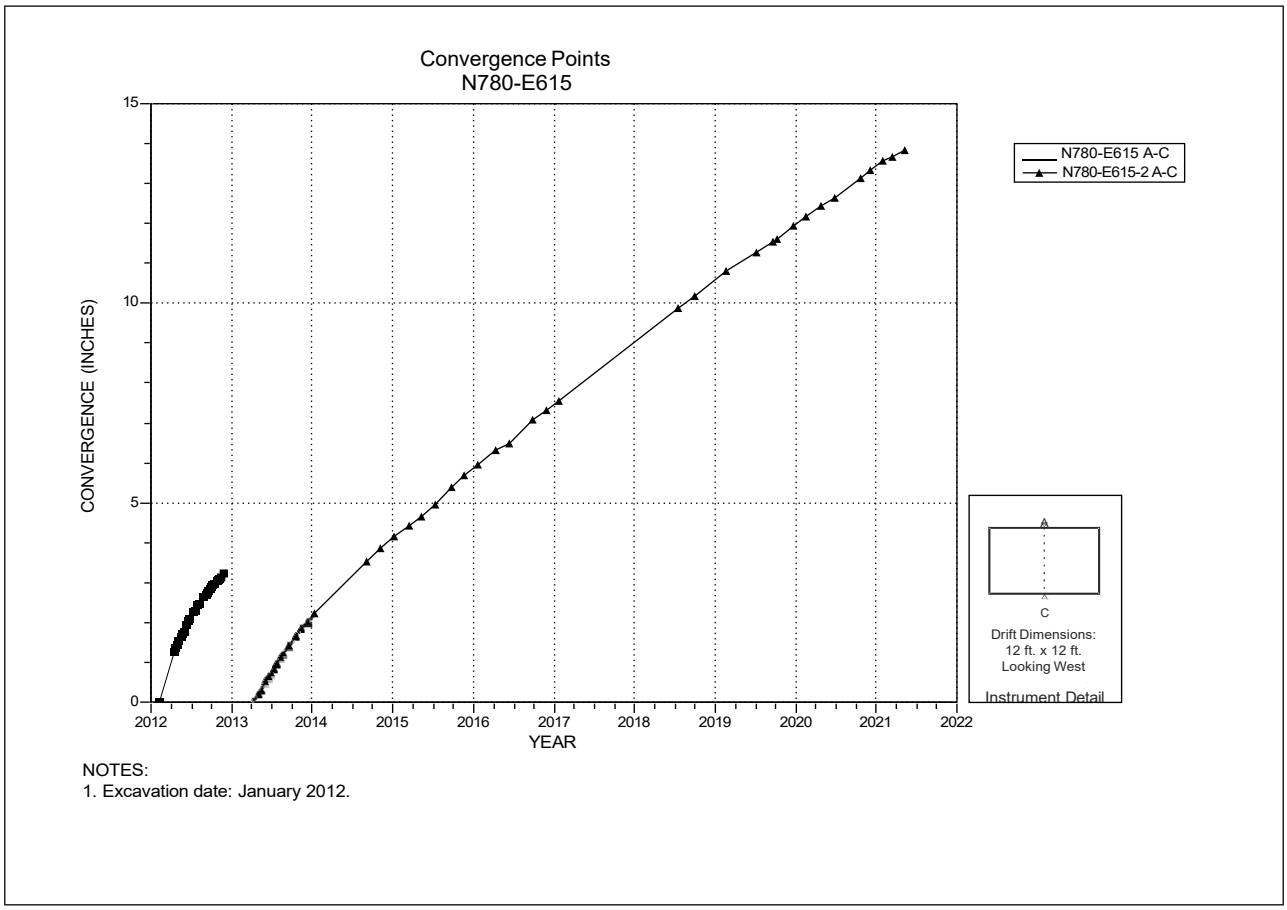

Figure 6-4 Convergence Point Array – N780 E615 – Roof to Floor

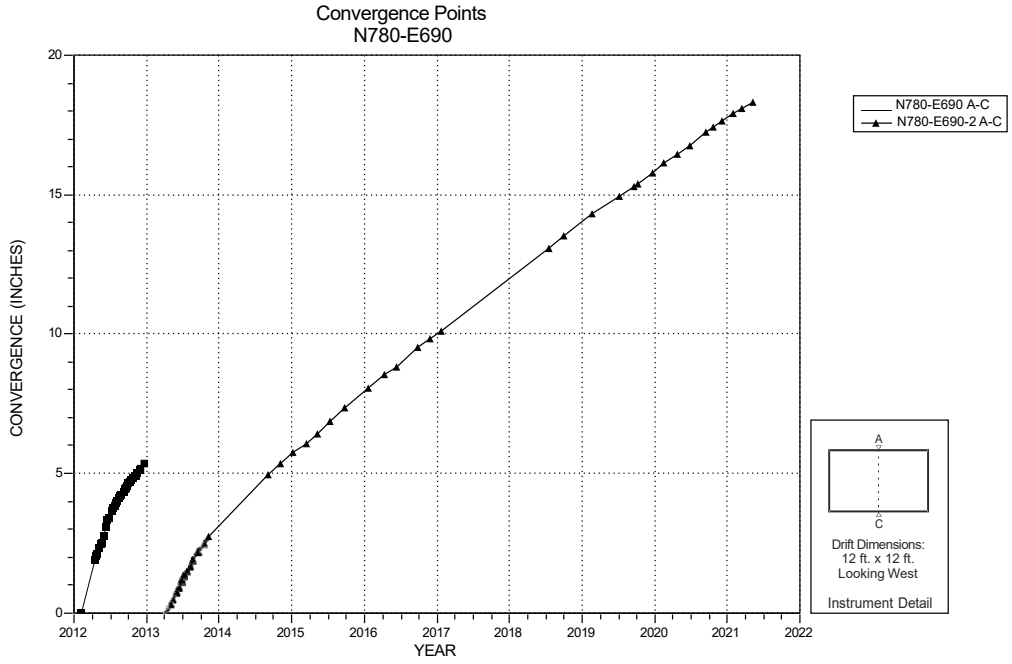

NOTES:
1. Excavation date: January 2012.

Figure 6-5 Convergence Point Array – N780 E690 – Roof to Floor

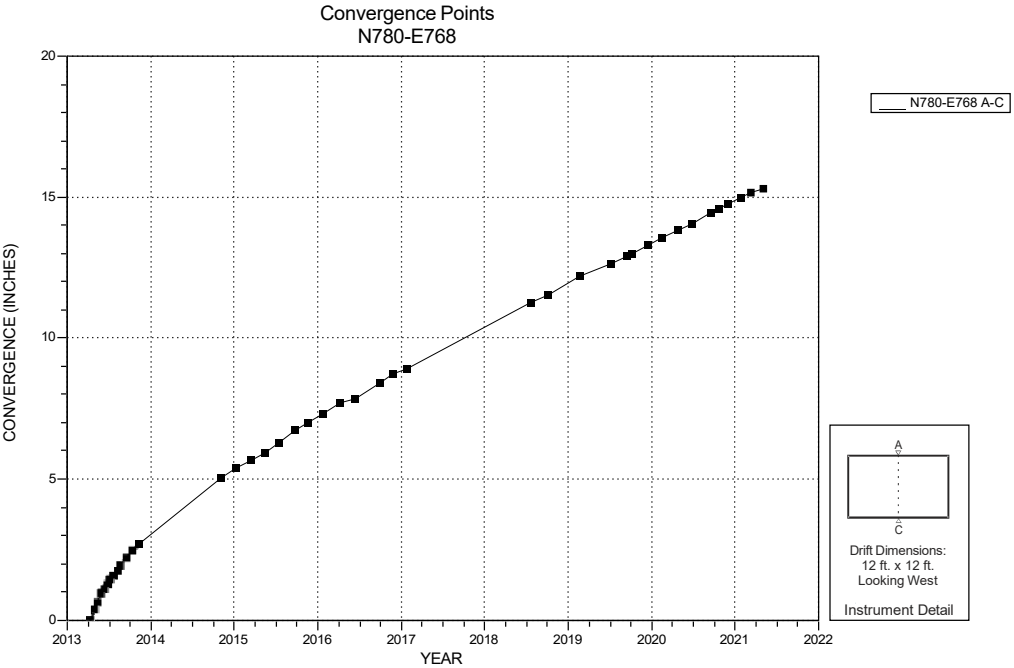

NOTES:
1. Excavation date: February 2013.

Figure 6-8 Convergence Point Array – N780 E922 – Roof to Floor

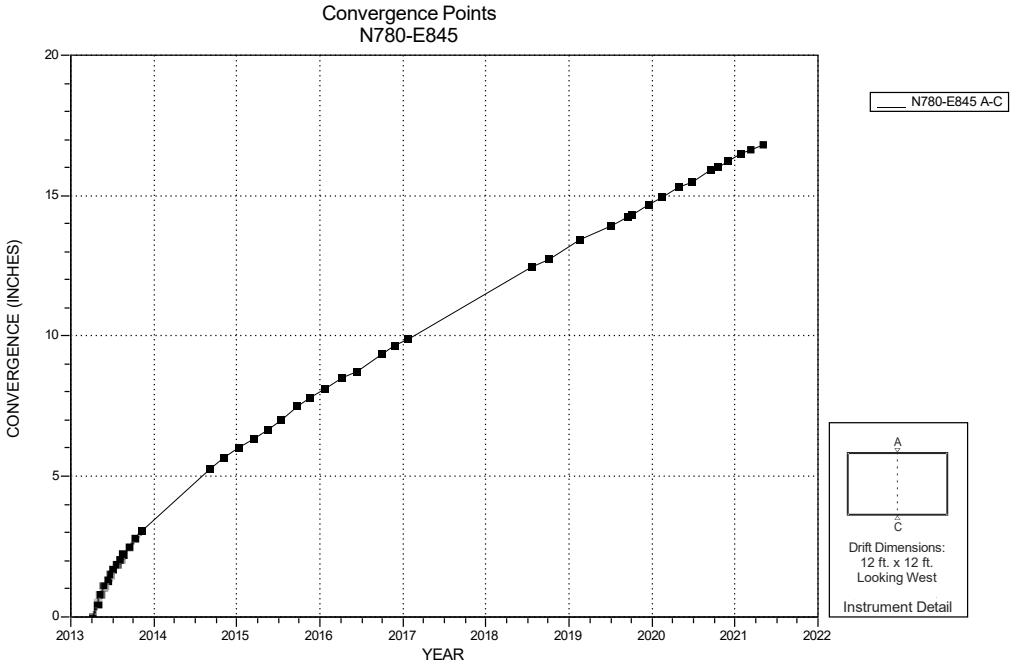

NOTES:
1. Excavation date: February 2013.

Figure 6-7 Convergence Point Array – N780 E845 – Roof to Floor

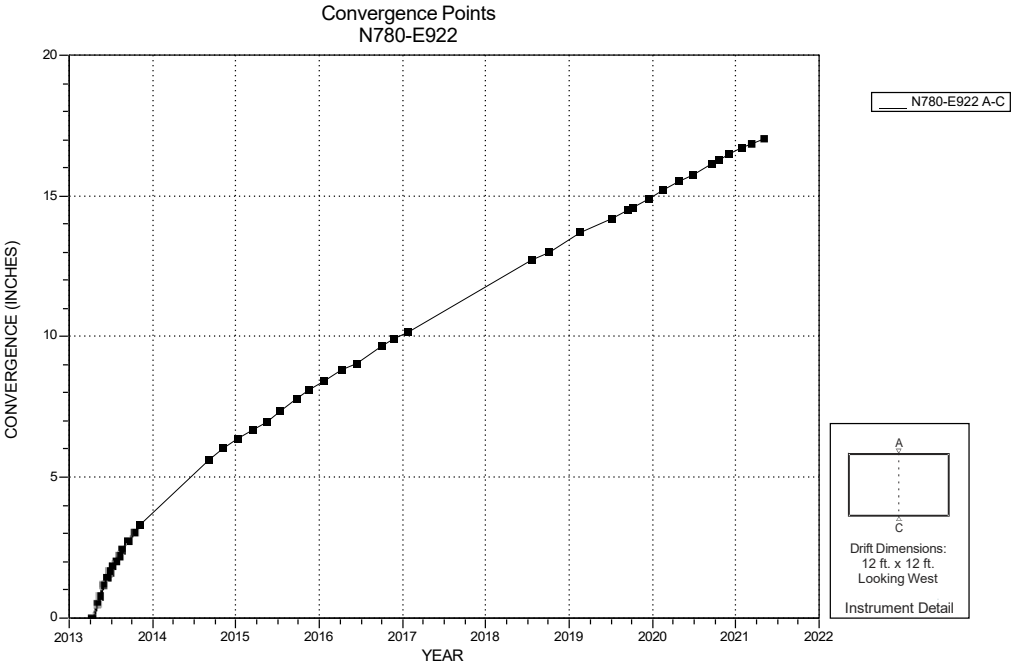

NOTES:
1. Excavation date: February 2013.

Figure 6-8 Convergence Point Array – N780 E922 – Roof to Floor

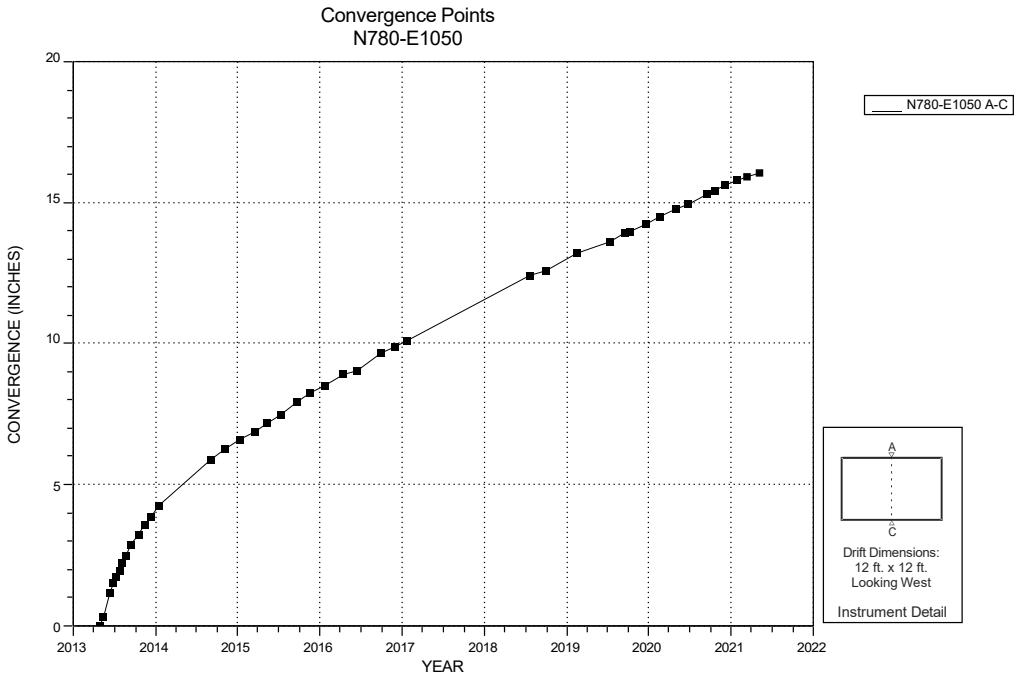

NOTES:
1. Excavation date: March 2013.

Figure 6-9 Convergence Point Array – N780 E1050 – Roof to Floor

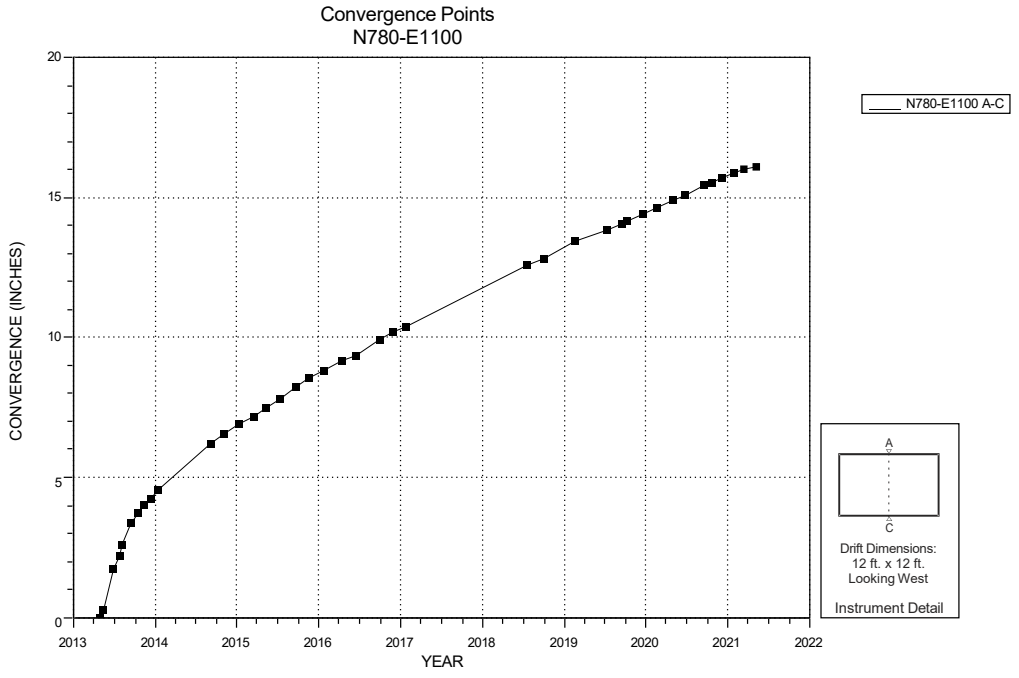

NOTES:
1. Excavation date: March 2013.

Figure 6-10 Convergence Point Array – N780 E1100 – Roof to Floor

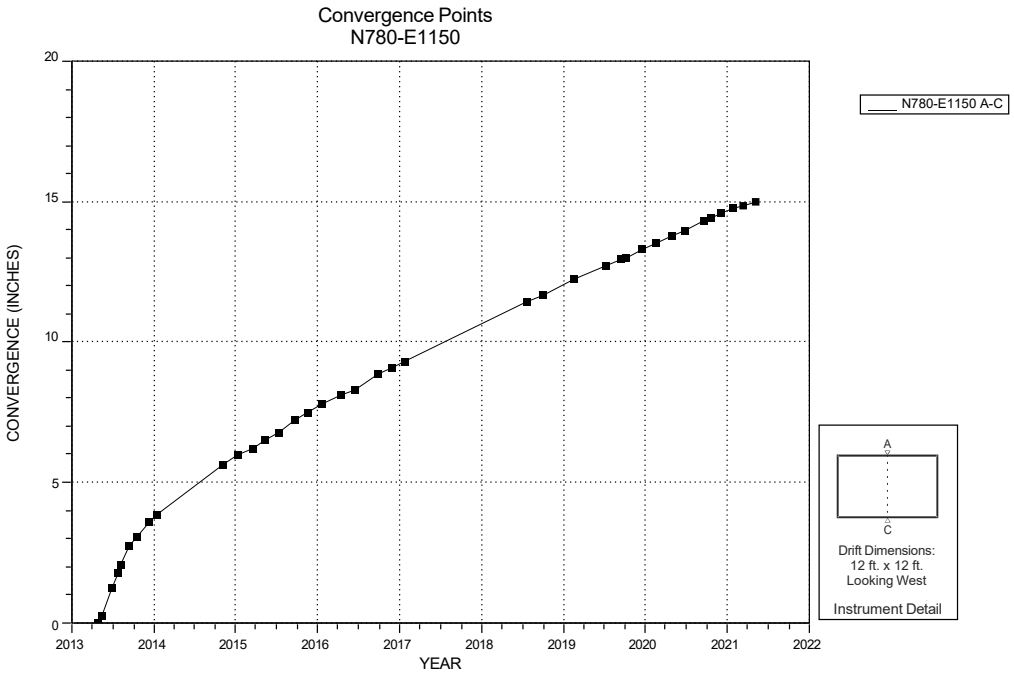

NOTES:
1. Excavation date: March 2013.

Figure 6-11 Convergence Point Array – N780 E1150 – Roof to Floor

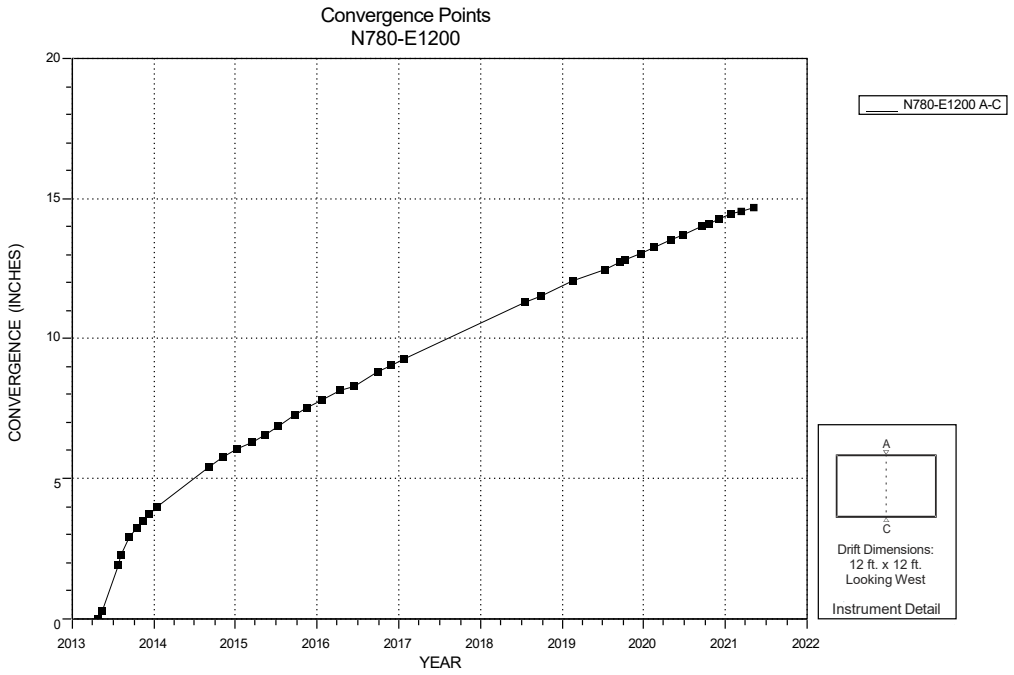

NOTES:
1. Excavation date: March 2013.

Figure 6-10 Convergence Point Array – N780 E1100 – Roof to Floor

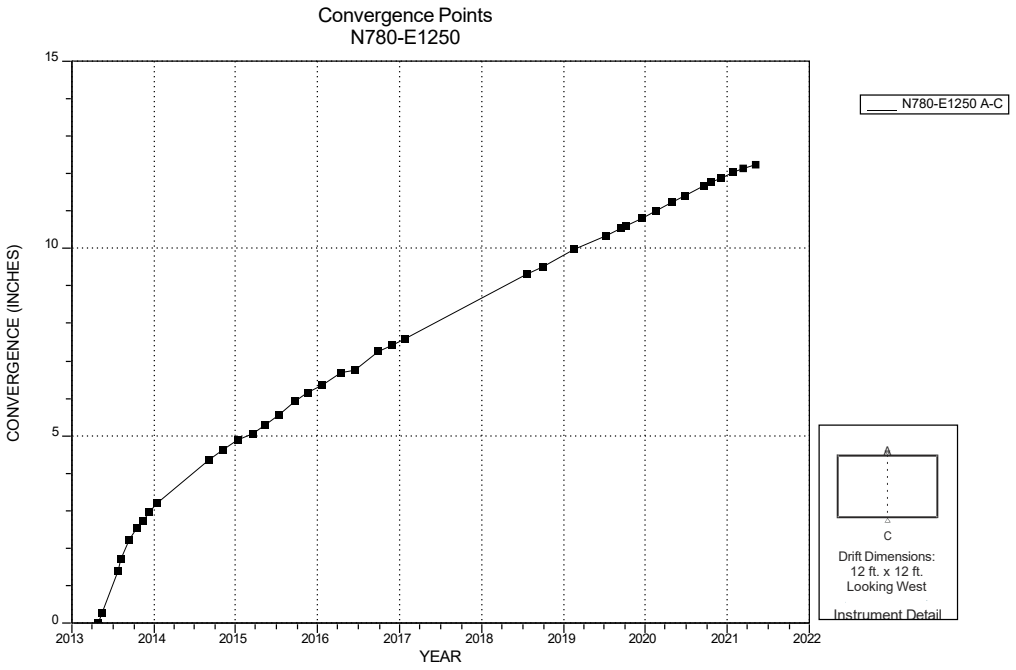

NOTES:
1. Excavation date: April 2013.

Figure 6-13 Convergence Point Array – N780 E1250 – Roof to Floor

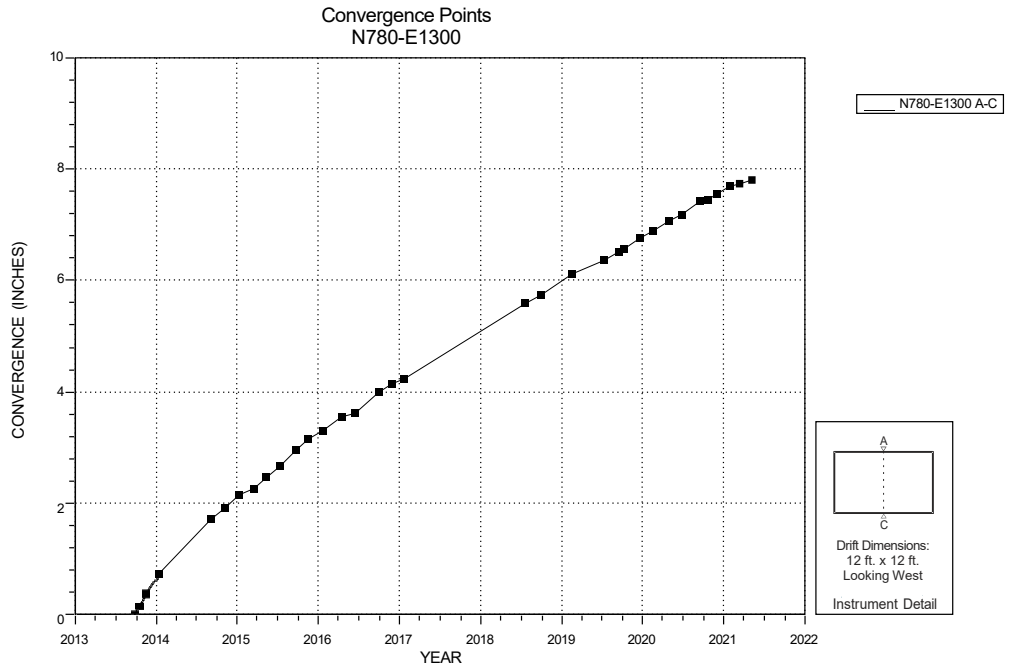

NOTES:
1. Excavation date: April 2013.

Figure 6-204 Convergence Point Array – N780 E1300 – Roof to

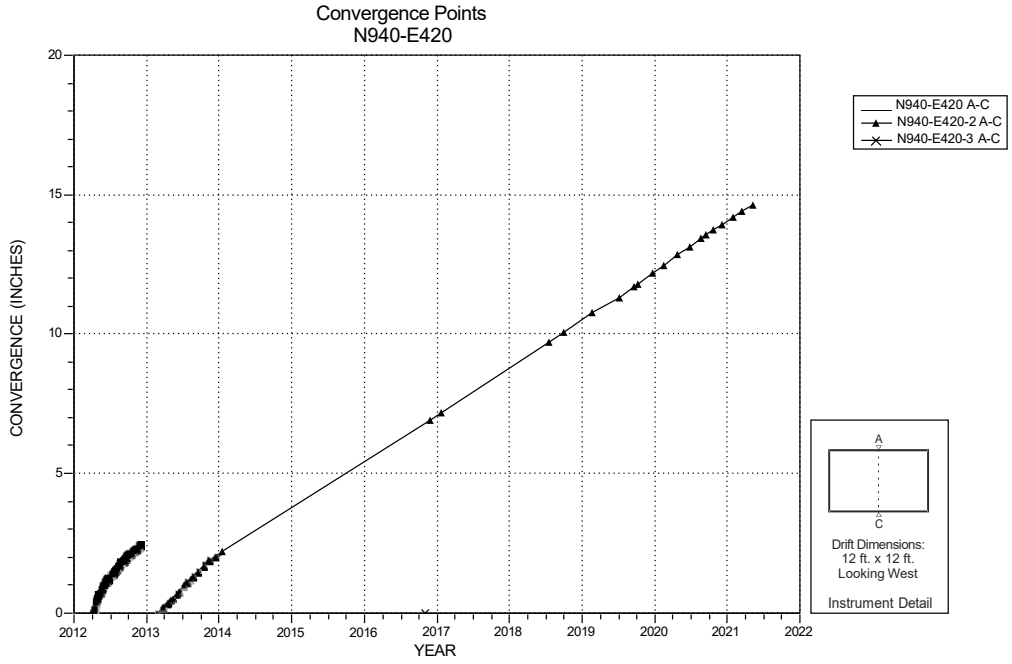

NOTES:
1. Excavation Date: March 2012.

Figure 6-15 Convergence Point Array – N940 E420 – Roof to Floor

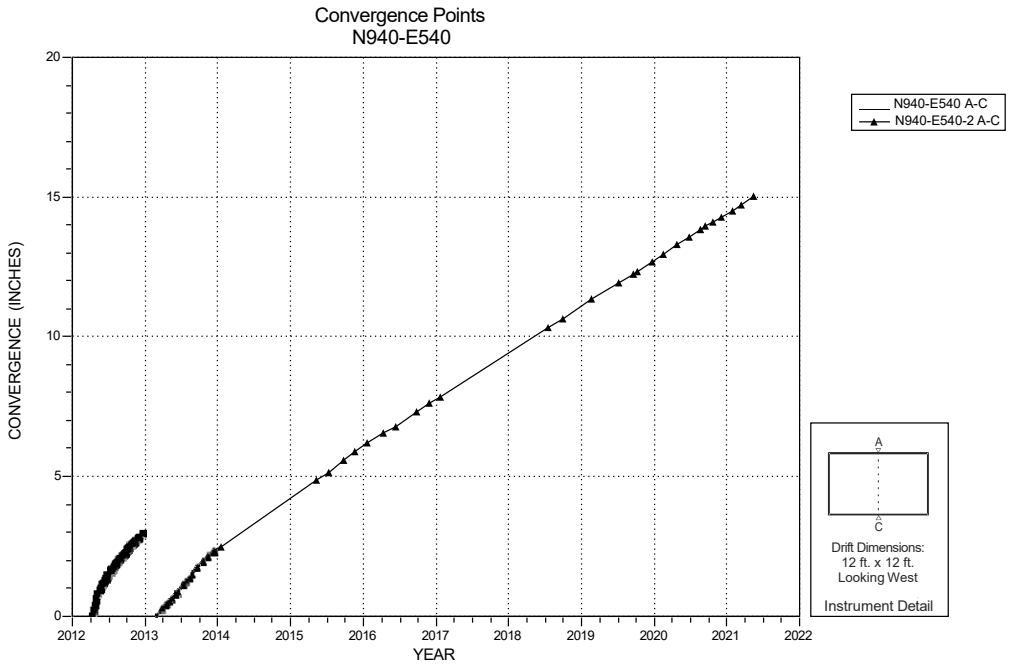

NOTES:
1. Excavation date: March 2012.

Figure 6-205 Convergence Point Array – N780 E1300 – Roof to

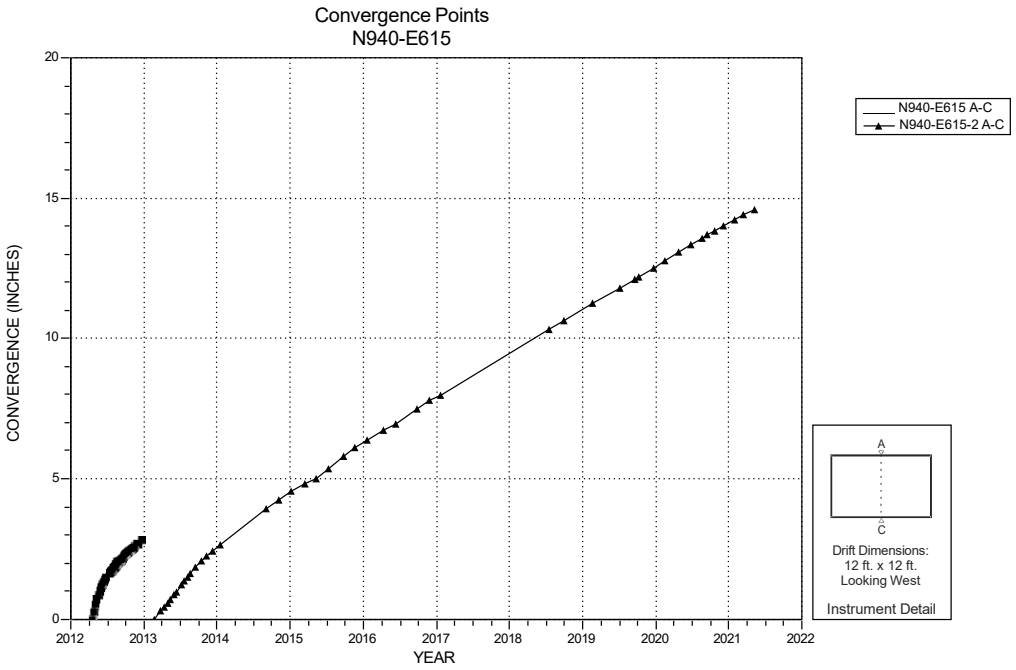

NOTES:
1. Excavation date: March 2012.

Figure 6-17 Convergence Point Array – N940 E615 – Roof to Floor

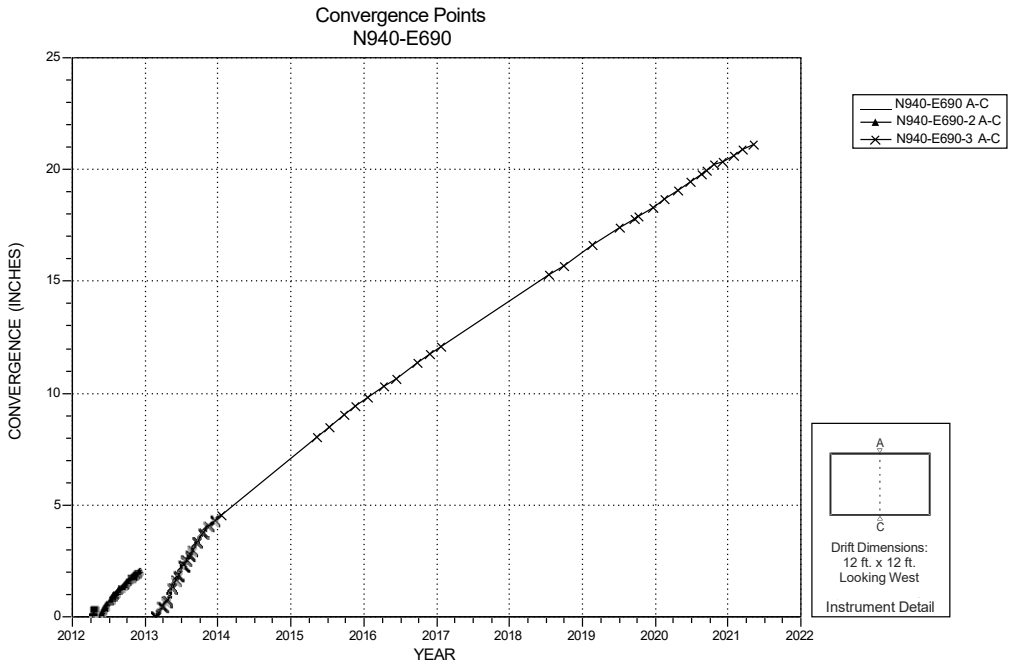

NOTES:
1. Excavation date: March 2012.

Figure 6-20 Convergence Point Array – N940 E845 – Roof to Floor

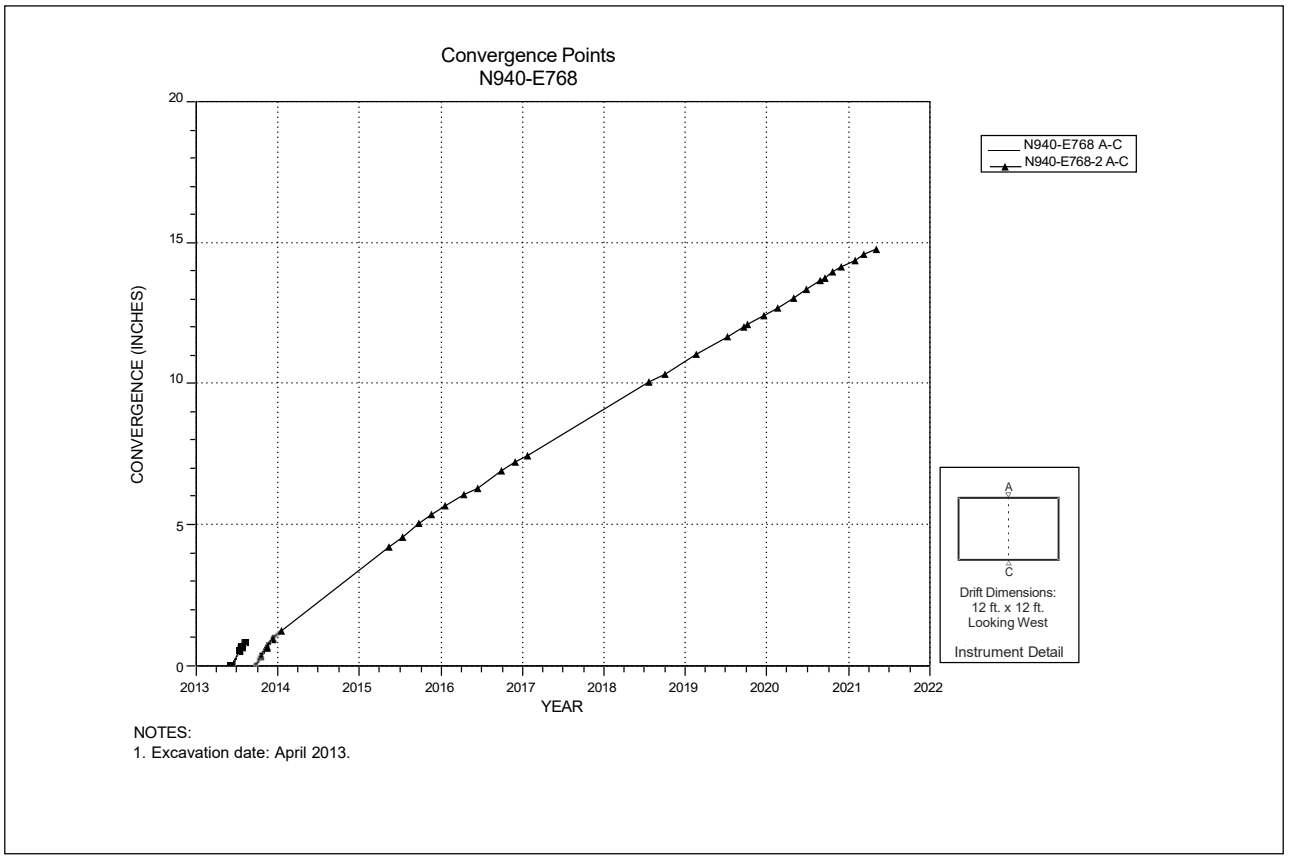

Figure 6-19 Convergence Point Array – N940 E768 – Roof to Floor

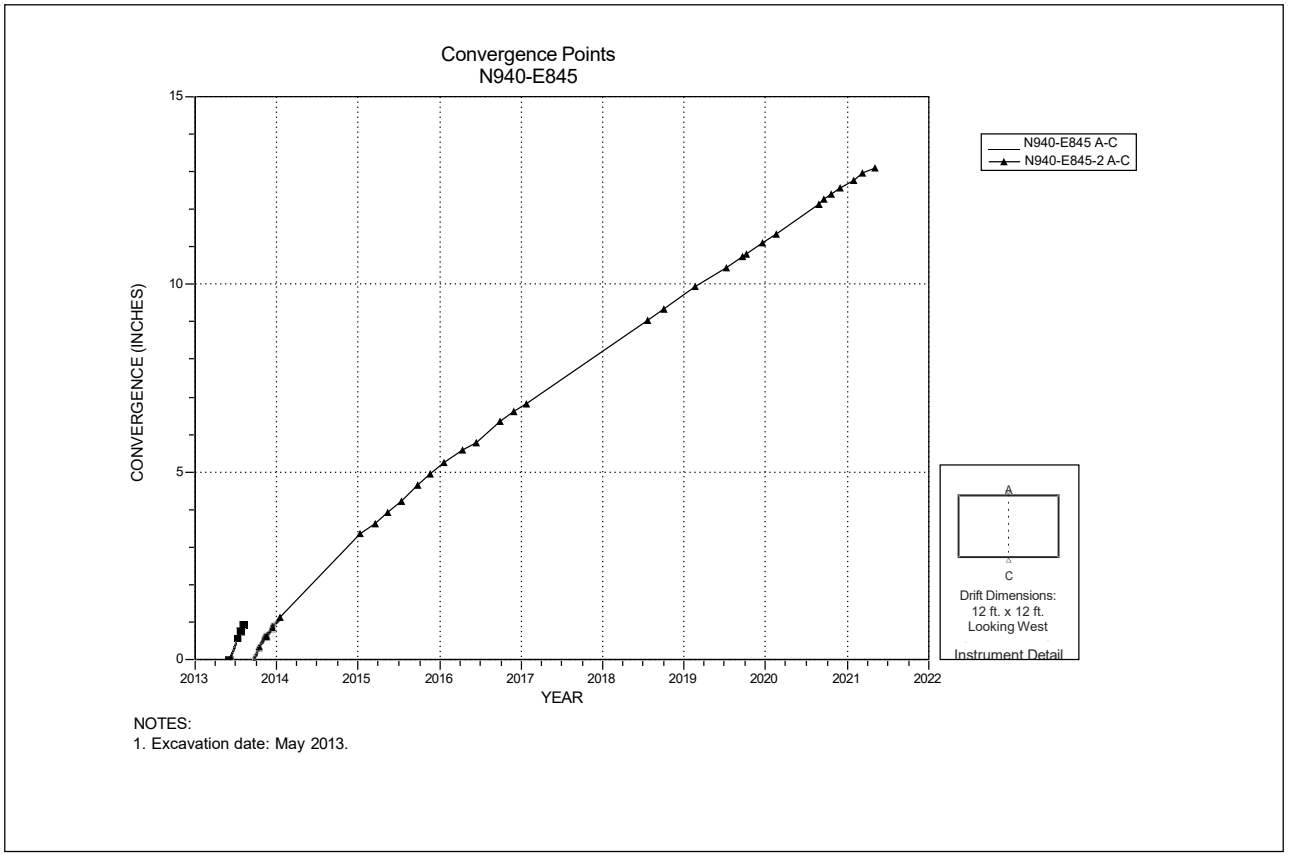

Figure 6-20 Convergence Point Array – N940 E845 – Roof to Floor

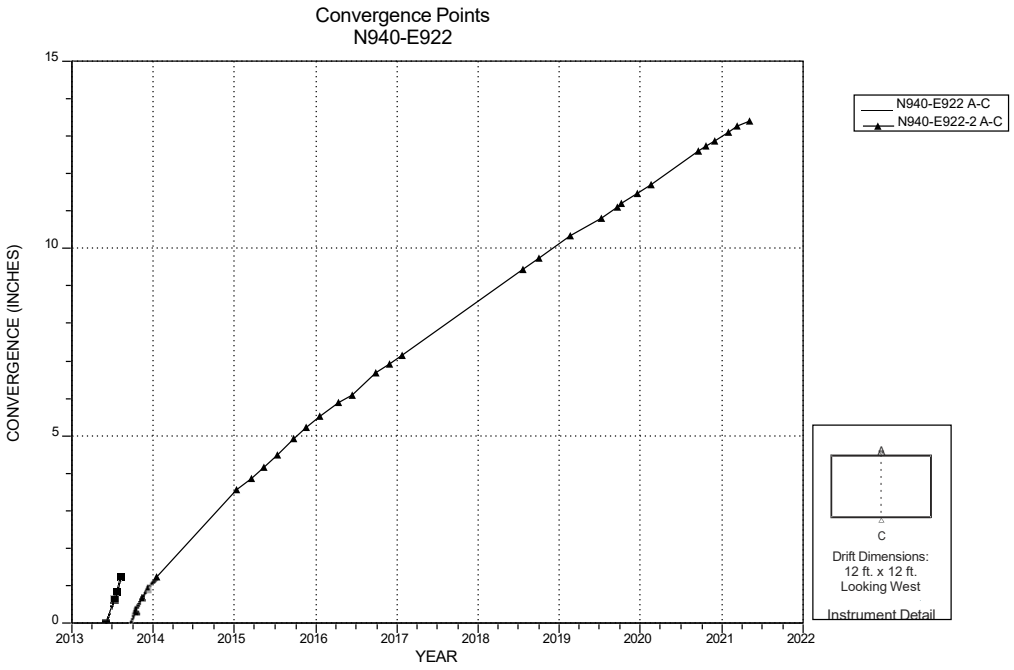

NOTES:
1. Excavation date: May 2013.

Figure 6-21 Convergence Point Array – N940 E922 – Roof to Floor

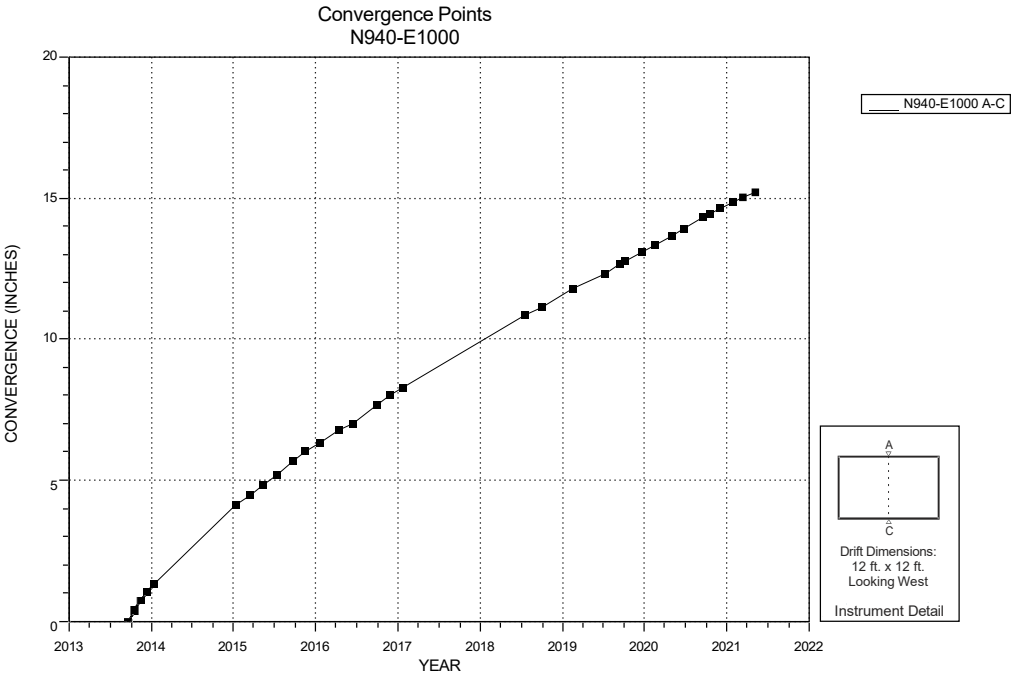

NOTES:
1. Excavation date: May 2013.

Figure 6-22 Convergence Point Array – N940 E1000 – Roof to Floor

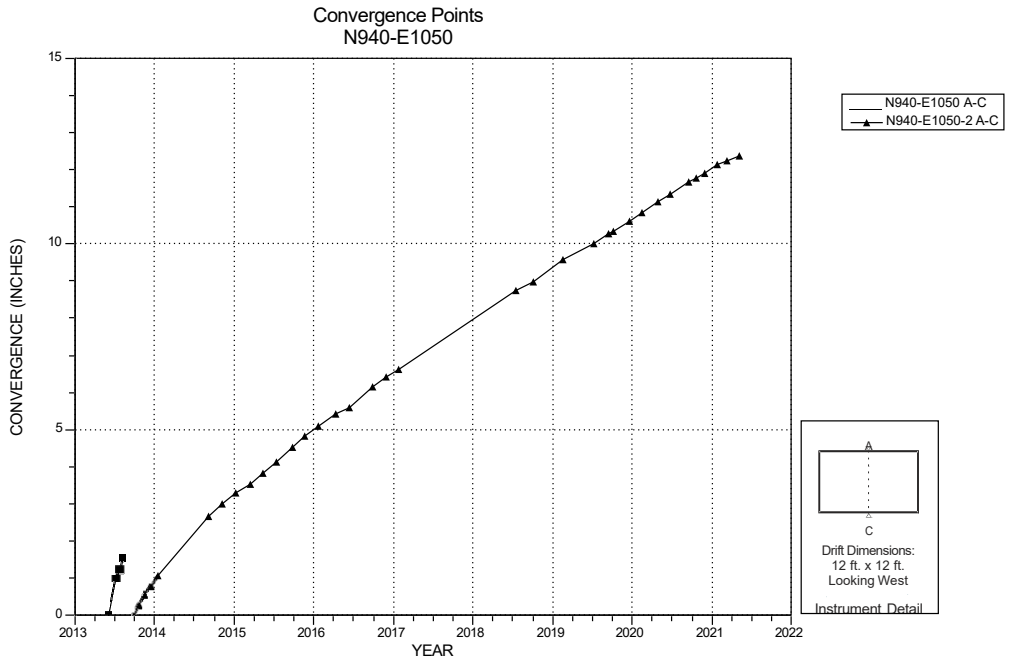

NOTES:
1. Excavation date: May 2013.

Figure 6-23 Convergence Point Array – N940 E1050 – Roof to Floor

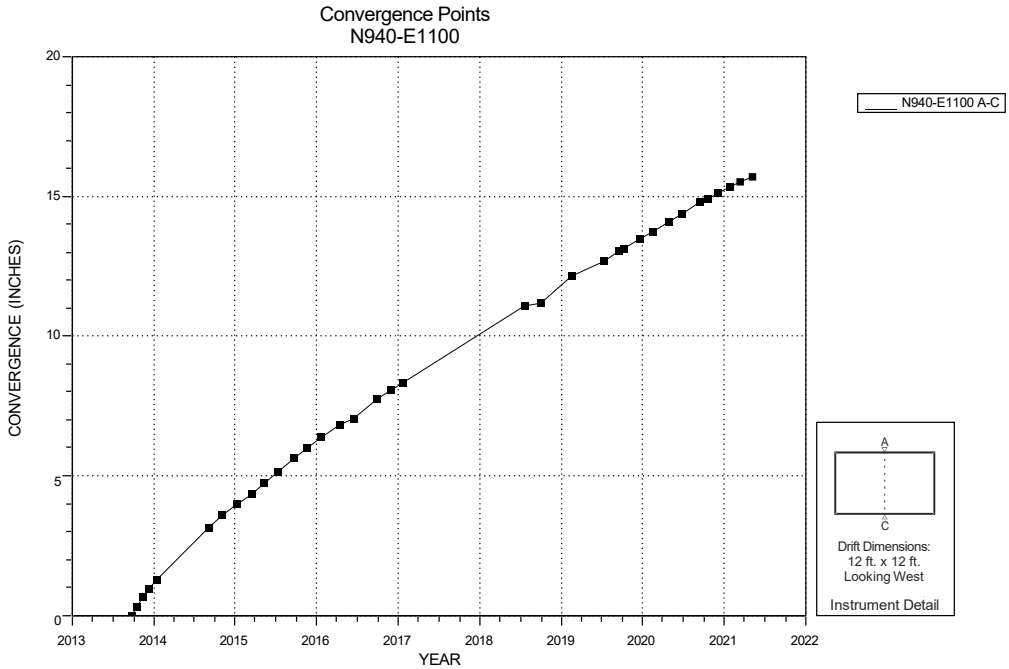

NOTES:
1. Excavation date: June 2013.

Figure 6-22 Convergence Point Array – N940 E1000 – Roof to Floor

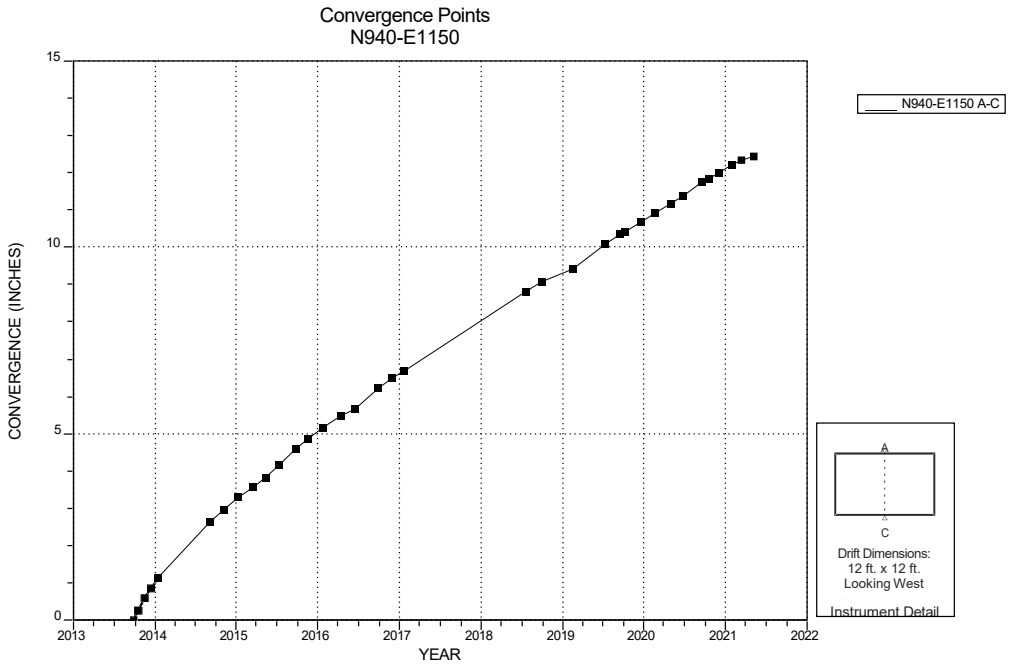

NOTES:
1. Excavation date: June 2013.

Figure 6-25 Convergence Point Array – N940 E1150 – Roof to Floor

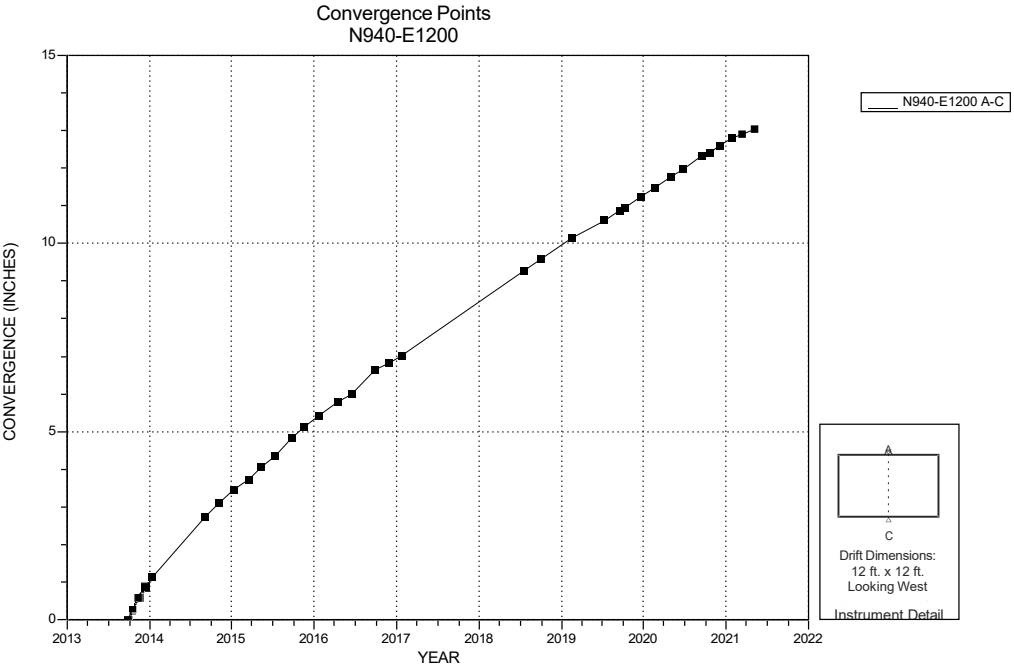

NOTES:
1. Excavation date: June 2013.

Figure 6-28 Convergence Point Array – N940 E1300 – Roof to Floor

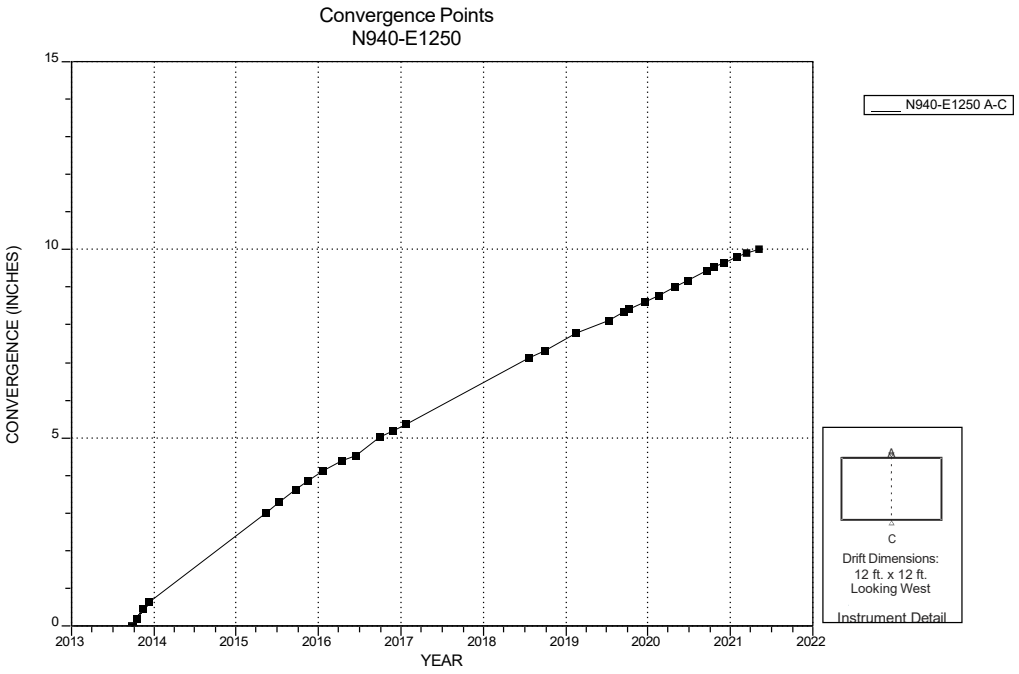

NOTES:
1. Excavation date: July 2013.

Figure 6-27 Convergence Point Array – N940 E1250 – Roof to Floor

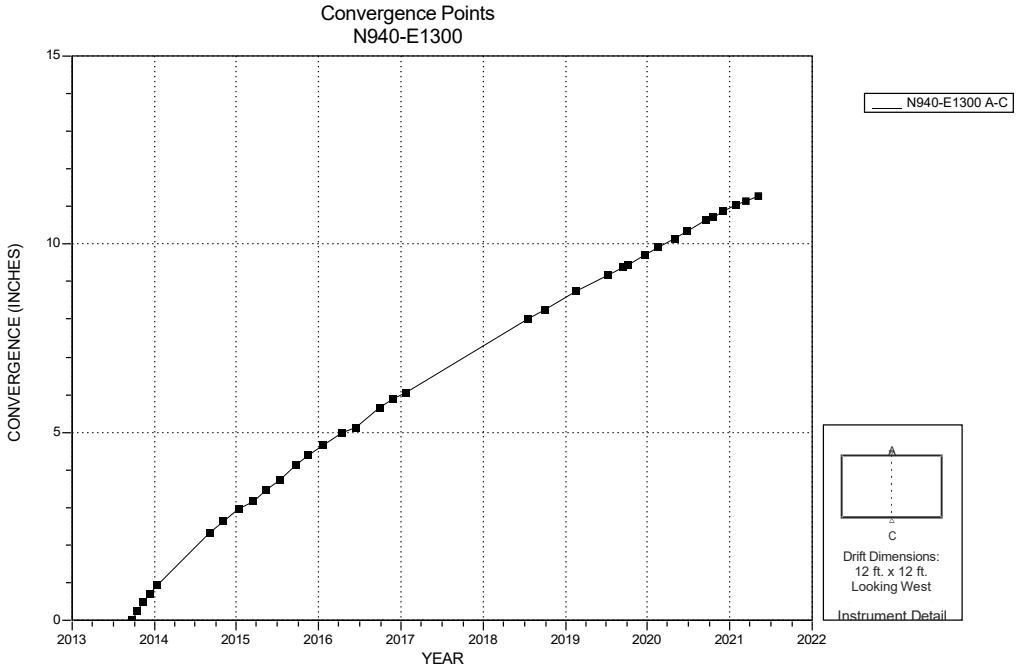

NOTES:
1. Excavation date: July 2013.

Figure 6-28 Convergence Point Array – N940 E1300 – Roof to Floor

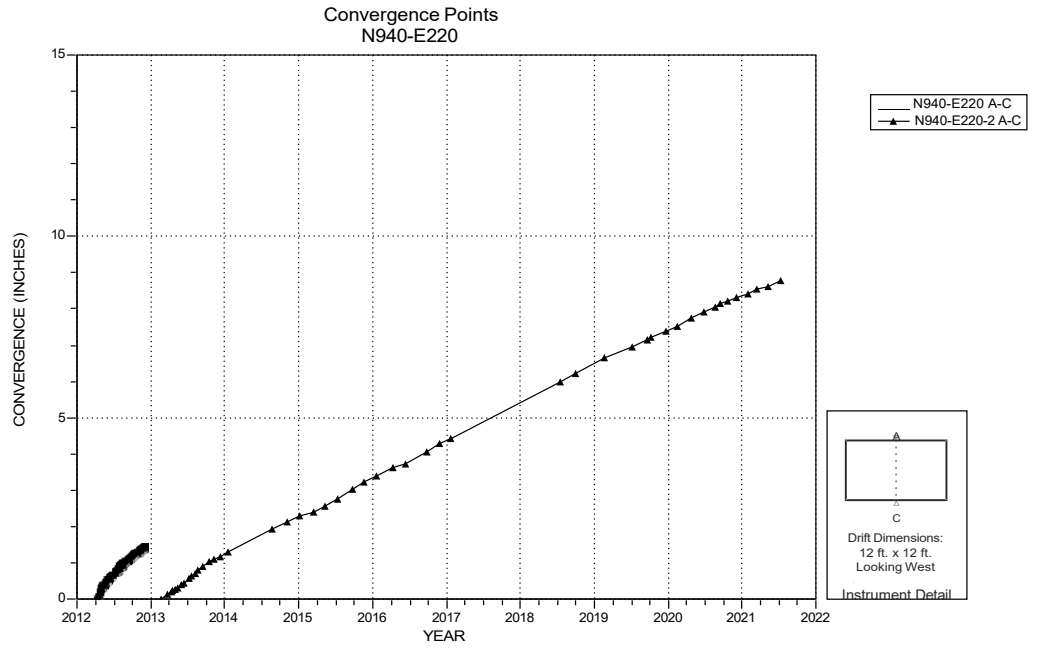

Figure 6-29 Convergence Point Array – N940 E220 – Roof to Floor

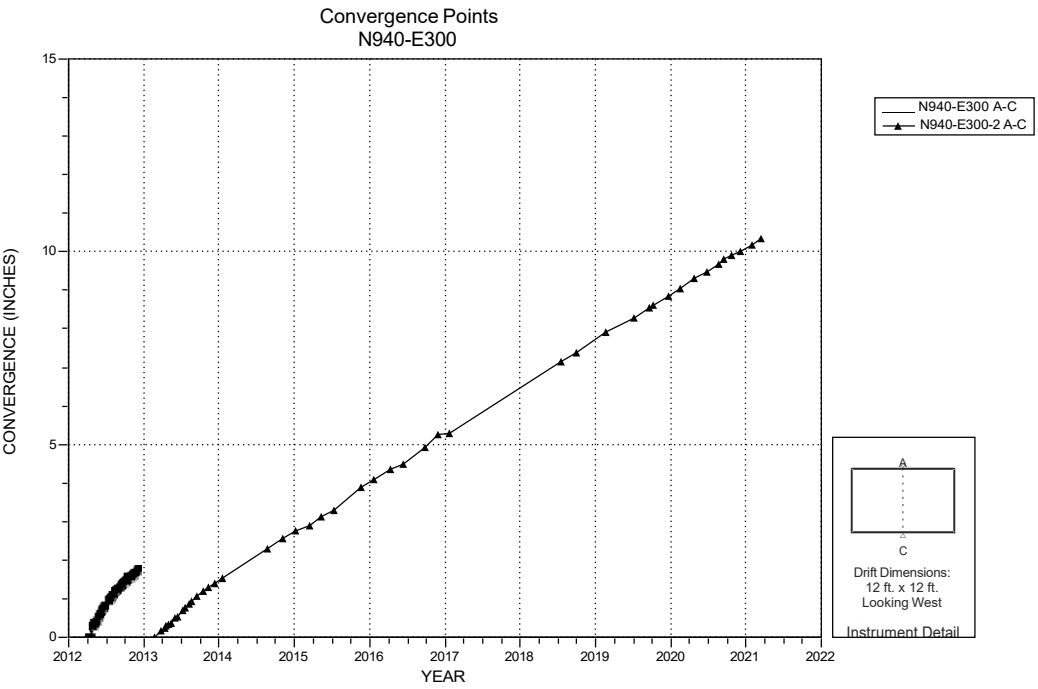

Figure 6-212 Convergence Point Array – N940 E300 – Roof to

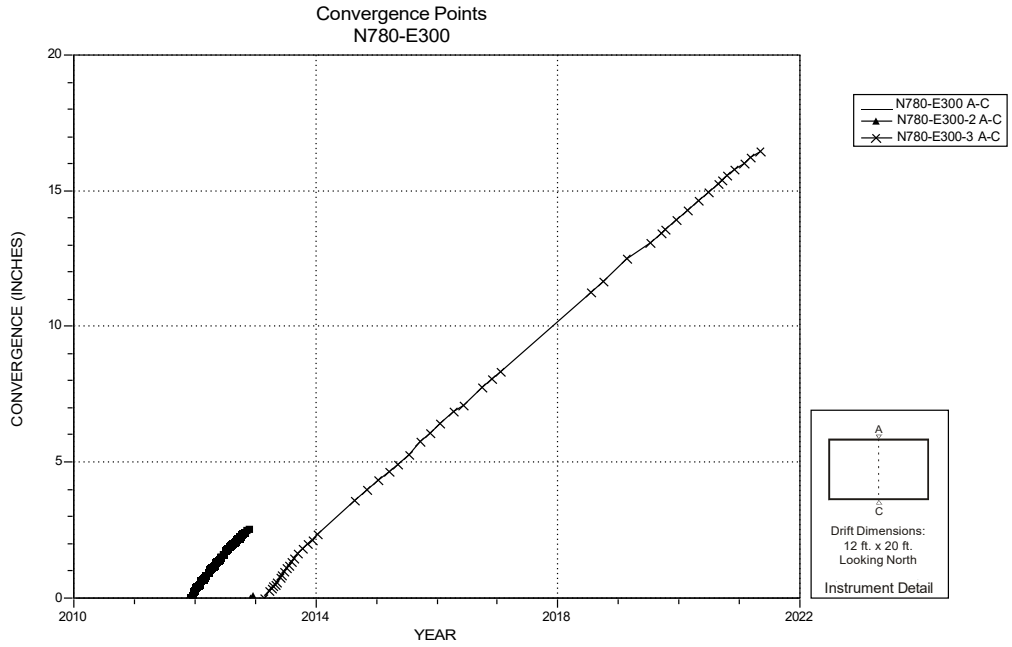

NOTES:
1. Excavation date: December 2011.

Figure 6-31 Convergence Point Array – N780 E300 – Roof to Floor

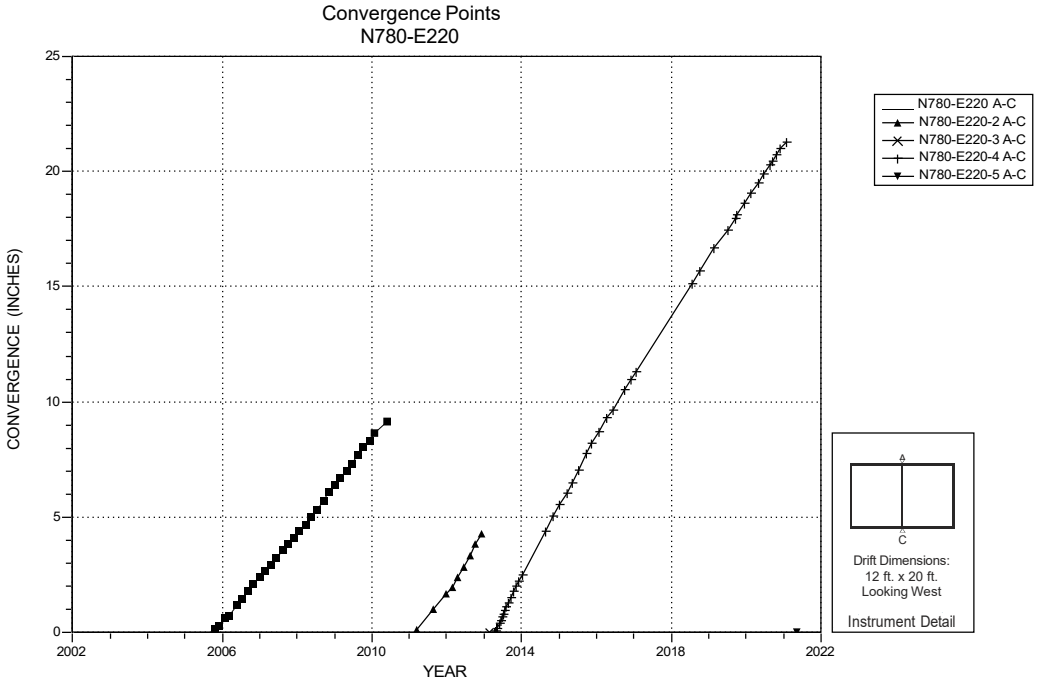

NOTES:
1. Excavation date: February 1983.

Figure 6-213 Convergence Point Array – N940 E300 – Roof to

7.0 GEOSCIENCE SUMMARY

Chapter 7 historically presented data acquired to support the WIPP Geoscience Program. This included fracture maps of excavation surfaces, stratigraphic mapping, and drilling vertical observation holes to monitor clay seam displacements and other significant geological features. The significant reduction in ventilation following the radiological release event curtailed the frequent use of man-lifting vehicles to conduct fracture and stratigraphic mapping in the underground. Once liquid fueled vehicles could once again be used in the underground, new fire protection requirements regarding the use of liquid fueled boom lifts added additional difficulties for this program.

The last reporting period where a full complement of routine geoscience activities (fracture mapping, stratigraphic mapping, and borehole examinations) were performed was during the July 2013 – June 2014 period. The final activities, that period, were performed in early February 2014 just days before the fire, followed days later by an unrelated radioactive release.

Although geoscience work could not be performed routinely, activities were and are being performed when necessary to support ground control. For example, during the reporting period, a couple of boreholes were drilled and inspected (scratched) to identify separations/fractures into the immediate roof beam.

Unlike instrumentation along with routine visual inspections of the excavated surfaces, and broken bolt counts, the geoscience program does not necessarily provide an early warning as to near term and imminent ground control problems. For example, geoscience program borehole inspections are routinely performed either quarterly or biannually, depending on their location. Fracture mapping is performed quarterly and stratigraphic mapping is performed once following the final excavation of a waste panel or a newly mined area.

However, occasions do occur when geotechnical engineers want timelier observation borehole or fracture data. Such as when an accessible area may experience an increase in rates of roof beam expansion or in roof to floor closure. Or possibly when designing a new bolting pattern. These types of “on demand” inspections are still occurring during the current absence of routine inspections under the geoscience program.

Collectively, the elements of the geoscience program have produced a body of information, collected over almost 38 years, that has described both typical and atypical characteristics of deformation at the repository horizon currently excavated. For example, low-angle fracturing, a key component to most of the roof falls that have occurred at WIPP, was first identified and mapped in Site Preliminary and Design Validation Room 1 in the early 1990s as part of the geoscience program.

As of this writing the geoscience program is being revitalized with the drilling and initial inspection of new observation boreholes and hiring/training of geotechnical personnel.